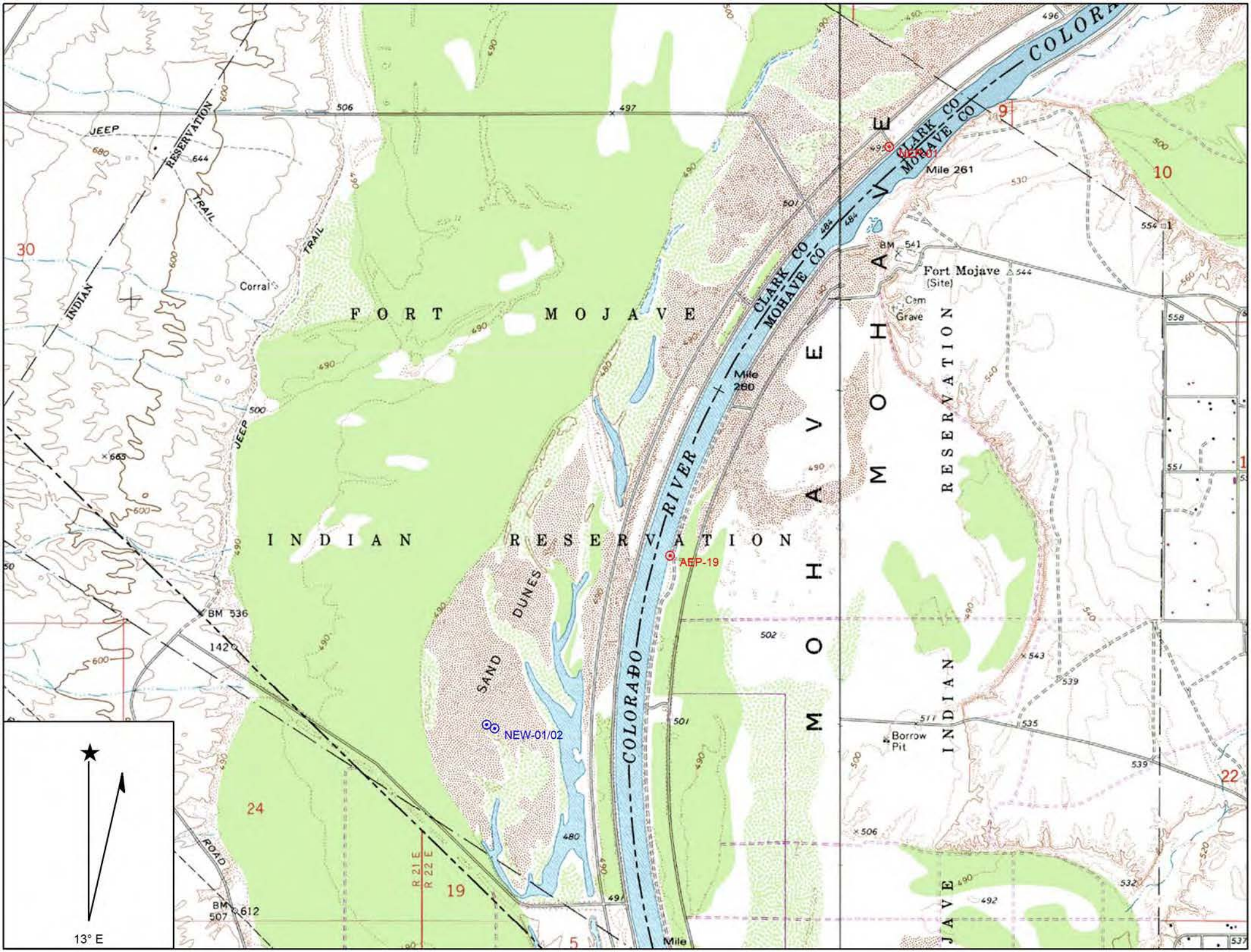
FORT MOJAVE INDIAN RESERVATION
MOHAVE INDIAN RESERVATION
COLORADO RIVER
CLARK CO
MOHAVE CO
NEP-01
AEP-19
NEW-01/02
Mile 261
Mile 260
Fort Mojave (Site)
Cem
Grave
BM 541
BM 536
BM 507
Borrow Pit
SAND DUNES
JEEP TRAIL
INDIAN RESERVATION ROAD
R 21 E
R 22 E
13° E

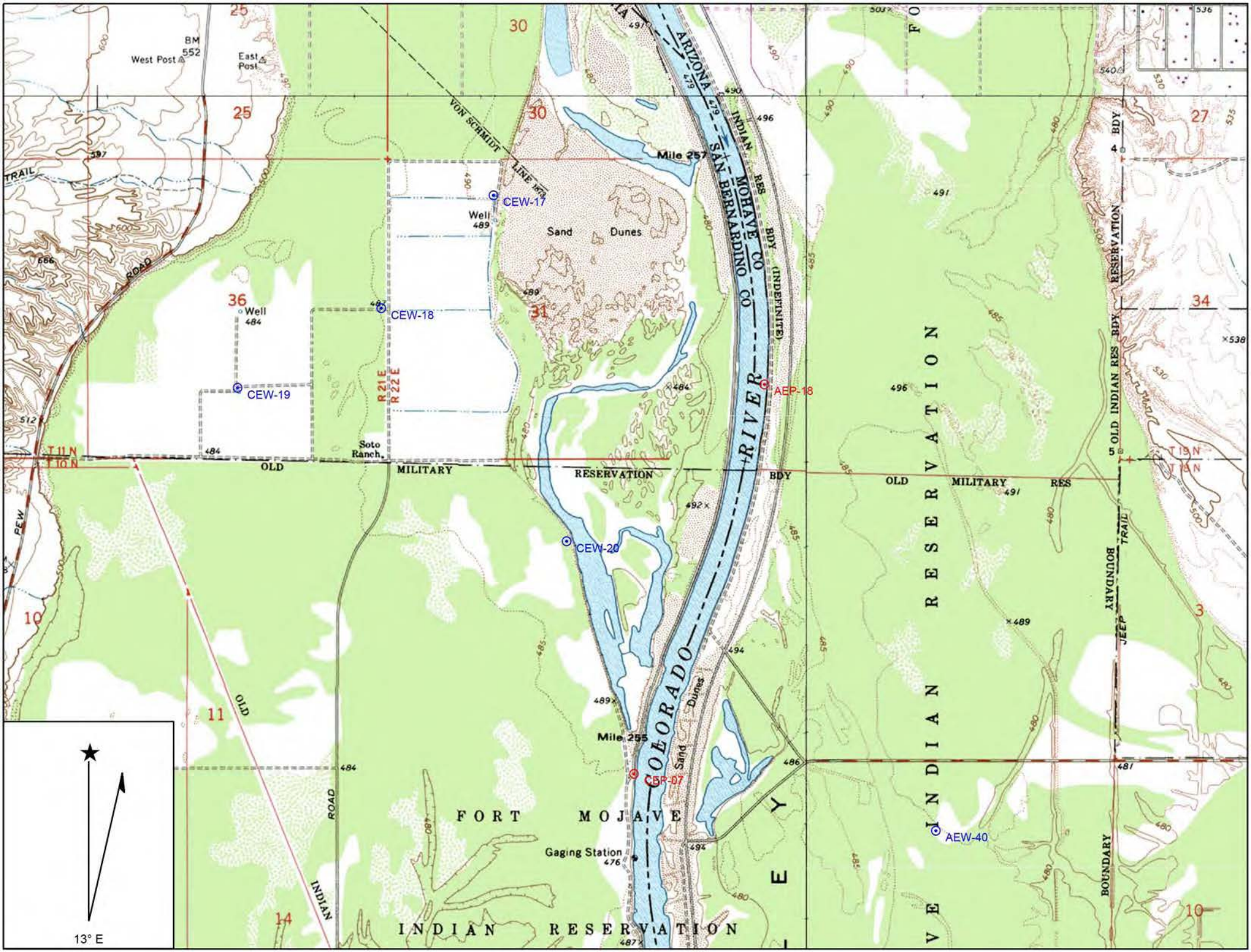

CEW-17
CEW-18
CEW-19
CEW-20
AEP-18
CEP-07
AEW-40
Mile 257
Mile 255
Sand Dunes
Well
Soto Ranch
West Post
East Post
BM 552
VON SCHMIDT LINE
ARIZONA
SAN BERNARDINO CO
MOHAVE CO
INDIAN RES BDY (INDEFINITE)
COLORADO RIVER
OLD MILITARY RESERVATION BDY
OLD MILITARY RES
OLD INDIAN RES BDY
RESERVATION BDY
BOUNDARY
JEEP TRAIL
FORT MOJAVE INDIAN RESERVATION
Gaging Station
R 21 E
R 22 E
T 11 N
T 10 N
T 19 N
T 18 N
13° E

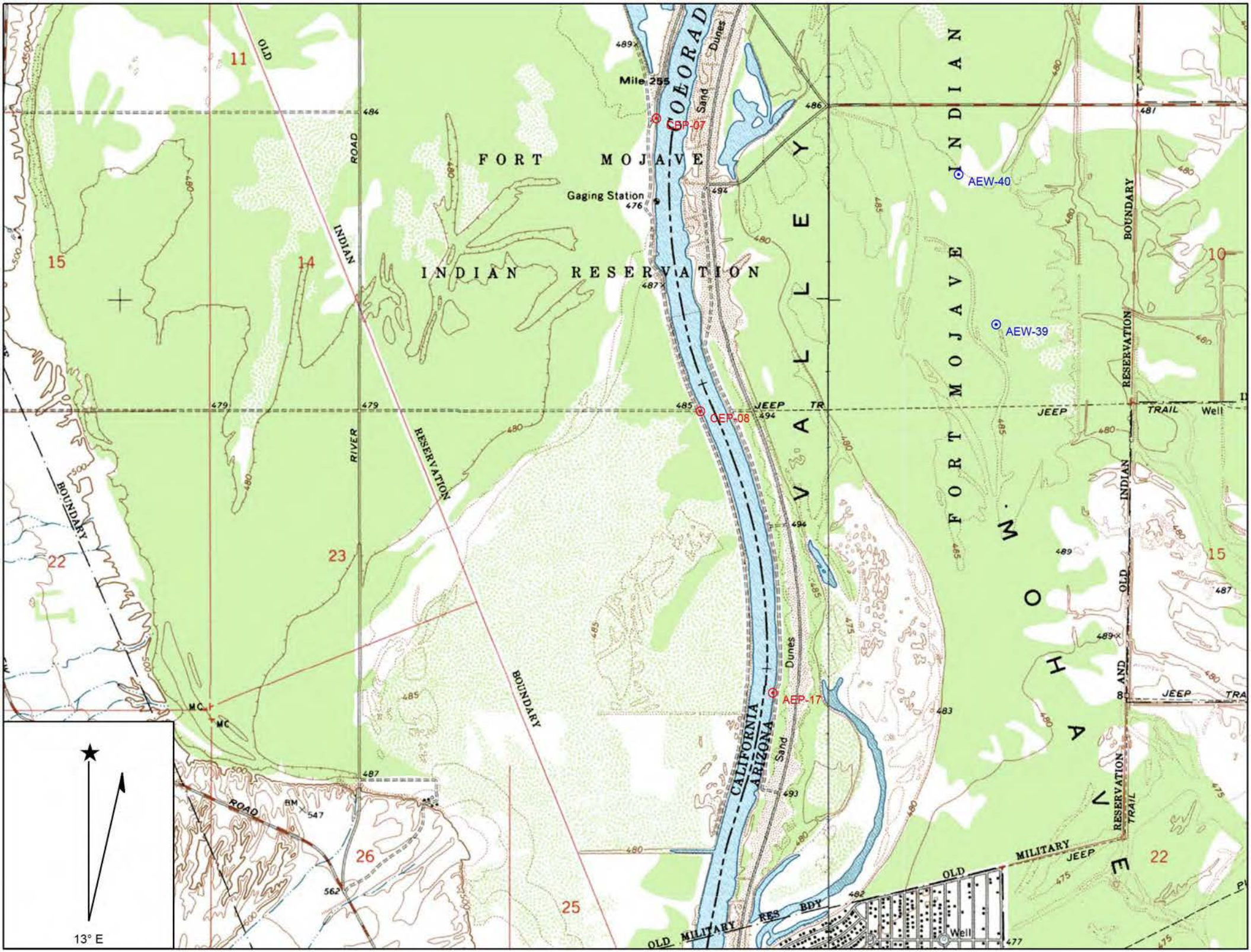

FORT MOJAVE INDIAN RESERVATION
COLORADO
VALLEY
FORT MOJAVE INDIAN
MOHAVE
CALIFORNIA
ARIZONA
Mile 255
Gaging Station
CBP-07
CEP-08
AEP-17
AEW-40
AEW-39
Sand Dunes
OLD INDIAN RESERVATION BOUNDARY
OLD MILITARY RES BDY
JEEP TRAIL
Well
13° E

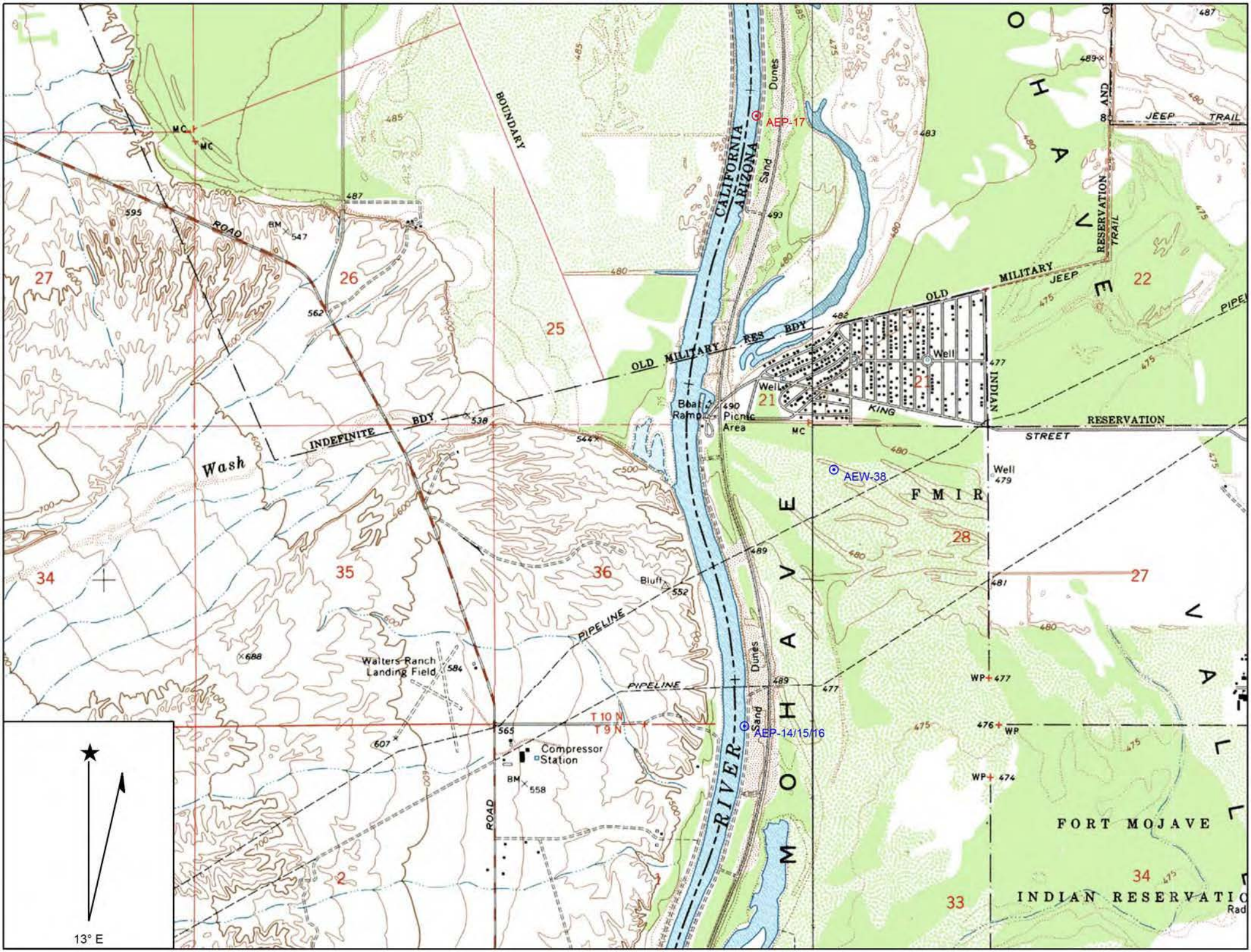
AEP-17
AEP-14/15/16
AEW-38
CALIFORNIA
ARIZONA
RIVER
MOHAVE
VALLEY
BOUNDARY
ROAD
Wash
INDEFINITE BDY
OLD MILITARY RES BDY
OLD MILITARY JEEP TRAIL
RESERVATION TRAIL
JEEP TRAIL
PIPELINE
PIPELINE
Walters Ranch Landing Field
Compressor Station
Bluff
Dunes
Sand
Boat Ramp
Picnic Area
Well
INDIAN RESERVATION
STREET
KING
FORT MOJAVE
INDIAN RESERVATION
FMIR
T 10 N
T 9 N
13° E

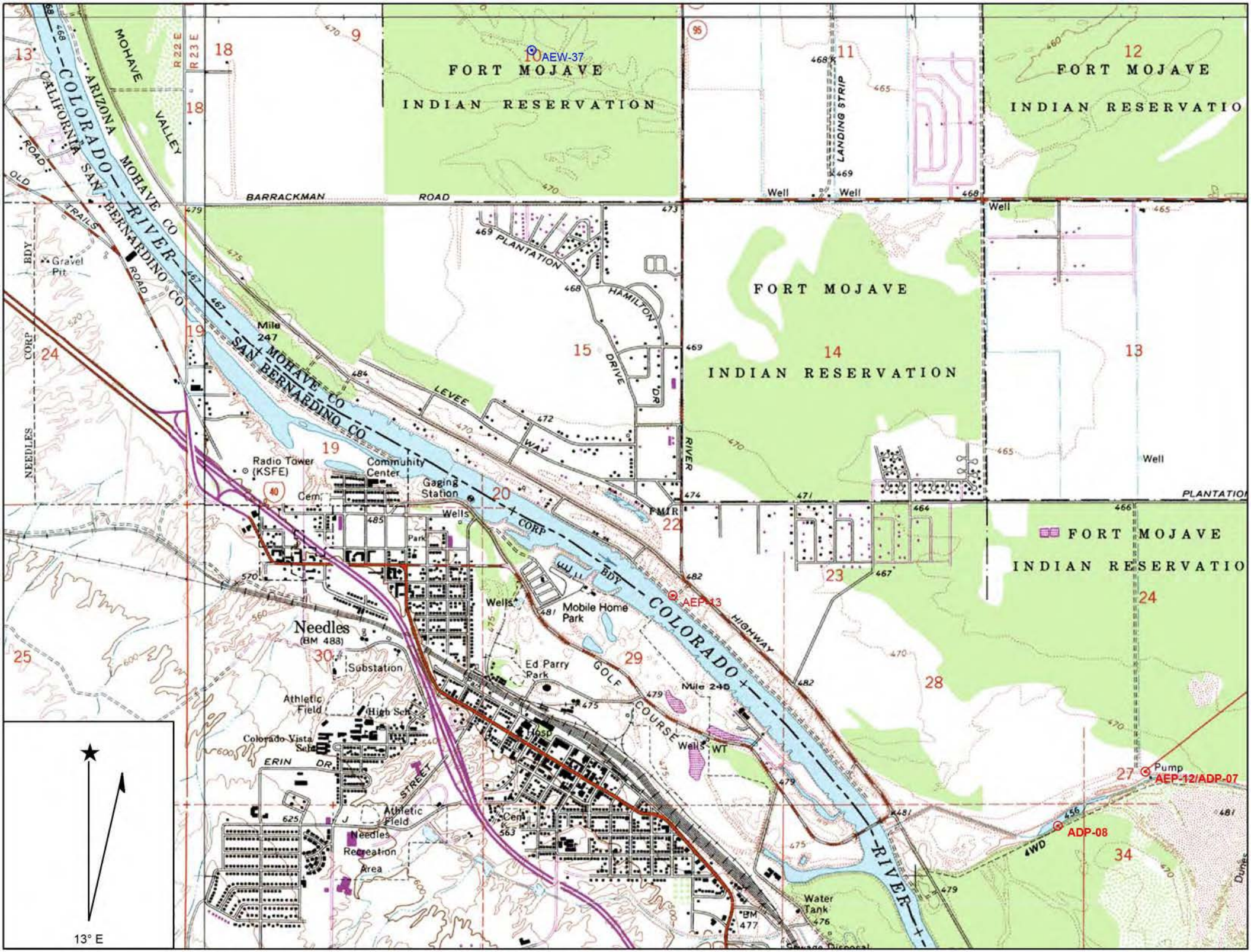

FORT MOJAVE
INDIAN RESERVATION
AEW-37
AEP-13
AEP-12/ADP-07
ADP-08
COLORADO RIVER
ARIZONA
CALIFORNIA
MOHAVE CO
SAN BERNARDINO CO
MOHAVE VALLEY
BARRACKMAN ROAD
LANDING STRIP
PLANTATION
HAMILTON DRIVE
LEVEE WAY
RIVER
PLANTATION
HIGHWAY
GOLF COURSE
Mile 247
Mile 246
Radio Tower (KSFE)
Community Center
Gaging Station
Wells
Park
Mobile Home Park
Ed Parry Park
Needles
(BM 488)
Substation
Athletic Field
High Sch
Colorado Vista Sch
ERIN DR
STREET
Needles Recreation Area
Cem
Water Tank
BM 477
Pump
4WD
Gravel Pit
NEEDLES CORP BDY
OLD TRAILS ROAD
R 22 E
R 23 E
13° E

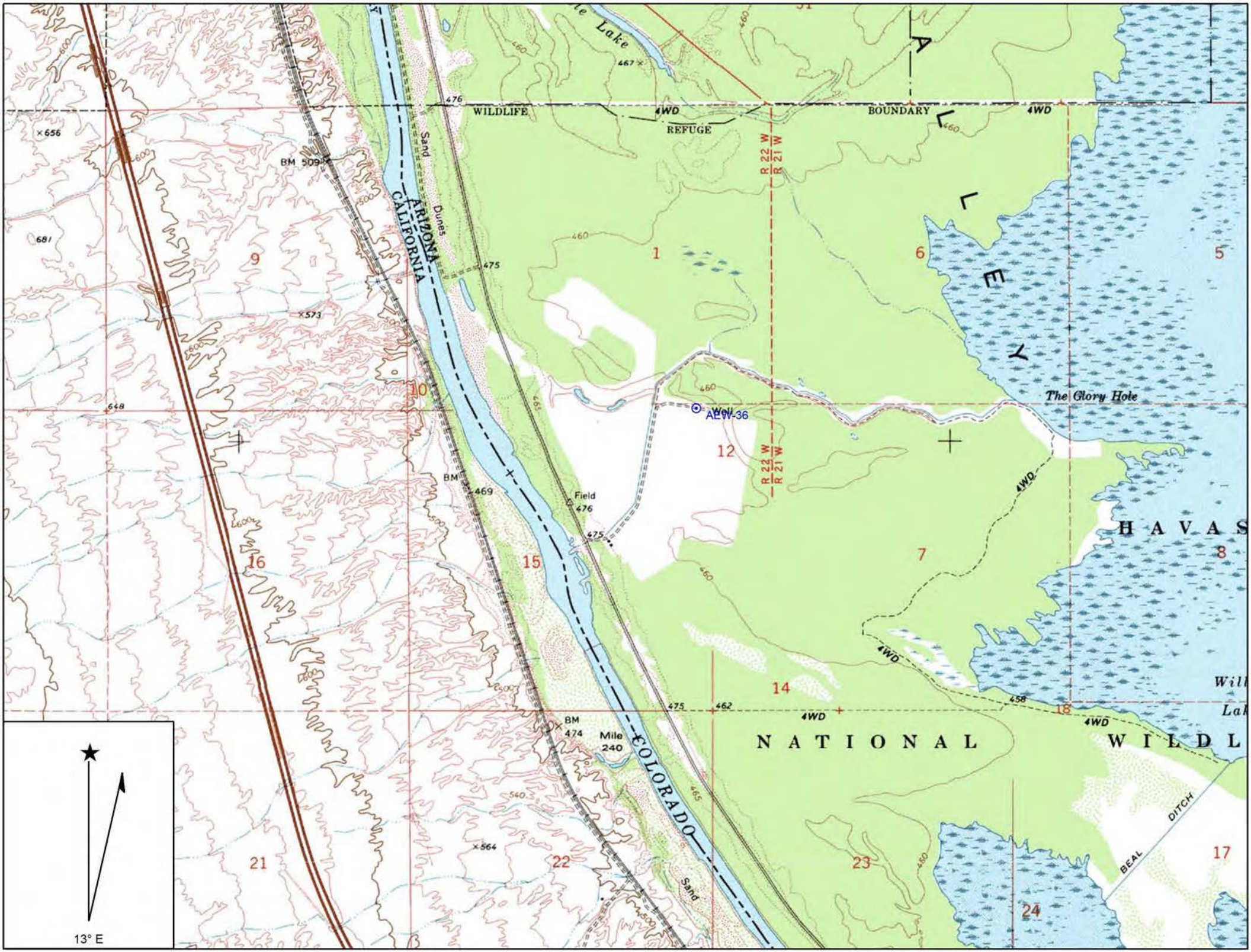
WILDLIFE
REFUGE
BOUNDARY
4WD
Lake
ARIZONA
CALIFORNIA
Sand Dunes
BM 509
R 22 W
R 21 W
AEW-36
Well
The Glory Hole
Field
BM 469
BM 474
Mile 240
COLORADO
NATIONAL
HAVAS
BEAL DITCH
13° E

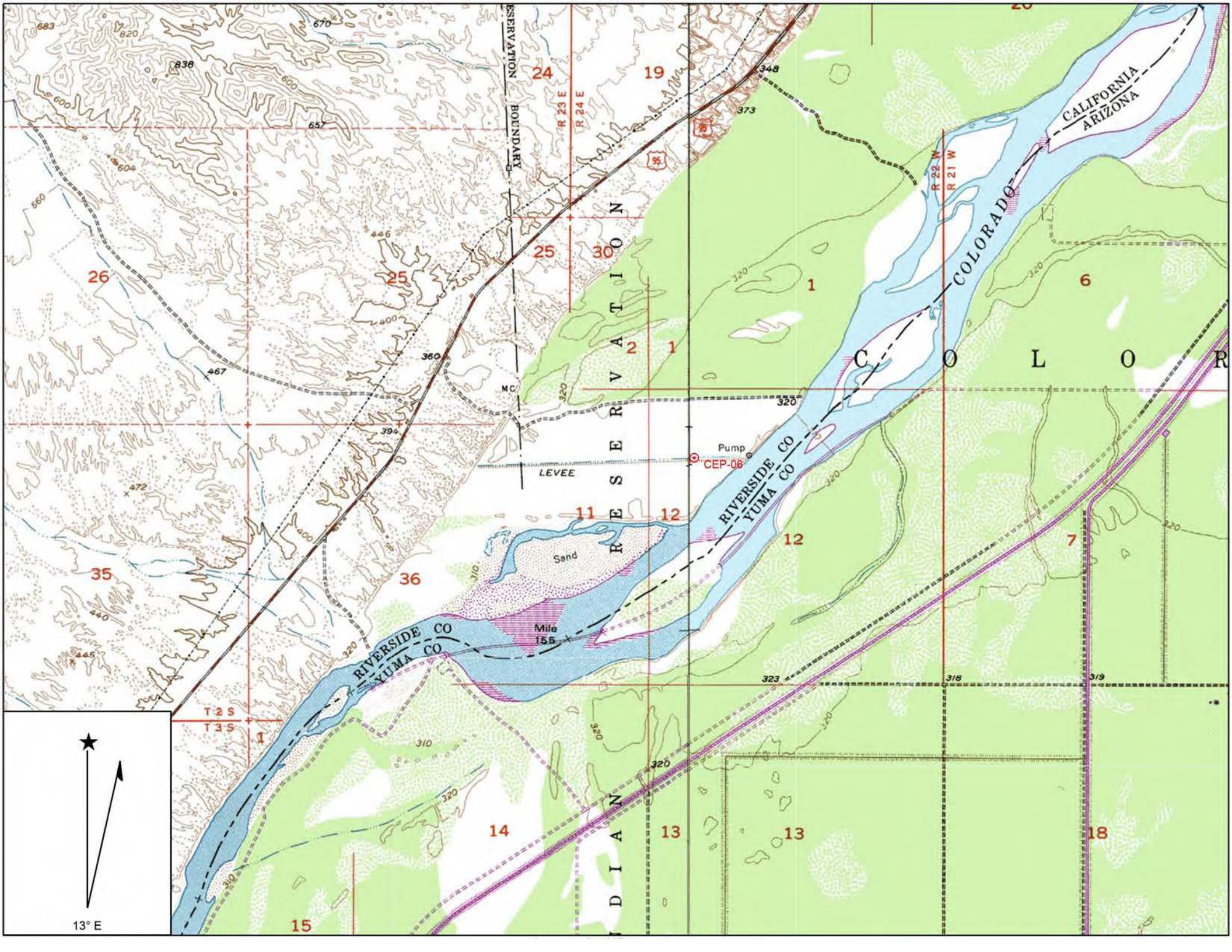
CALIFORNIA
ARIZONA
COLORADO
RIVERSIDE CO
YUMA CO
RIVERSIDE CO
YUMA CO
Pump
CEP-06
LEVEE
Sand
Mile
155
INDIAN RESERVATION
BOUNDARY
T 2 S
T 3 S
R 23 E
R 24 E
R 22 W
R 21 W
13° E

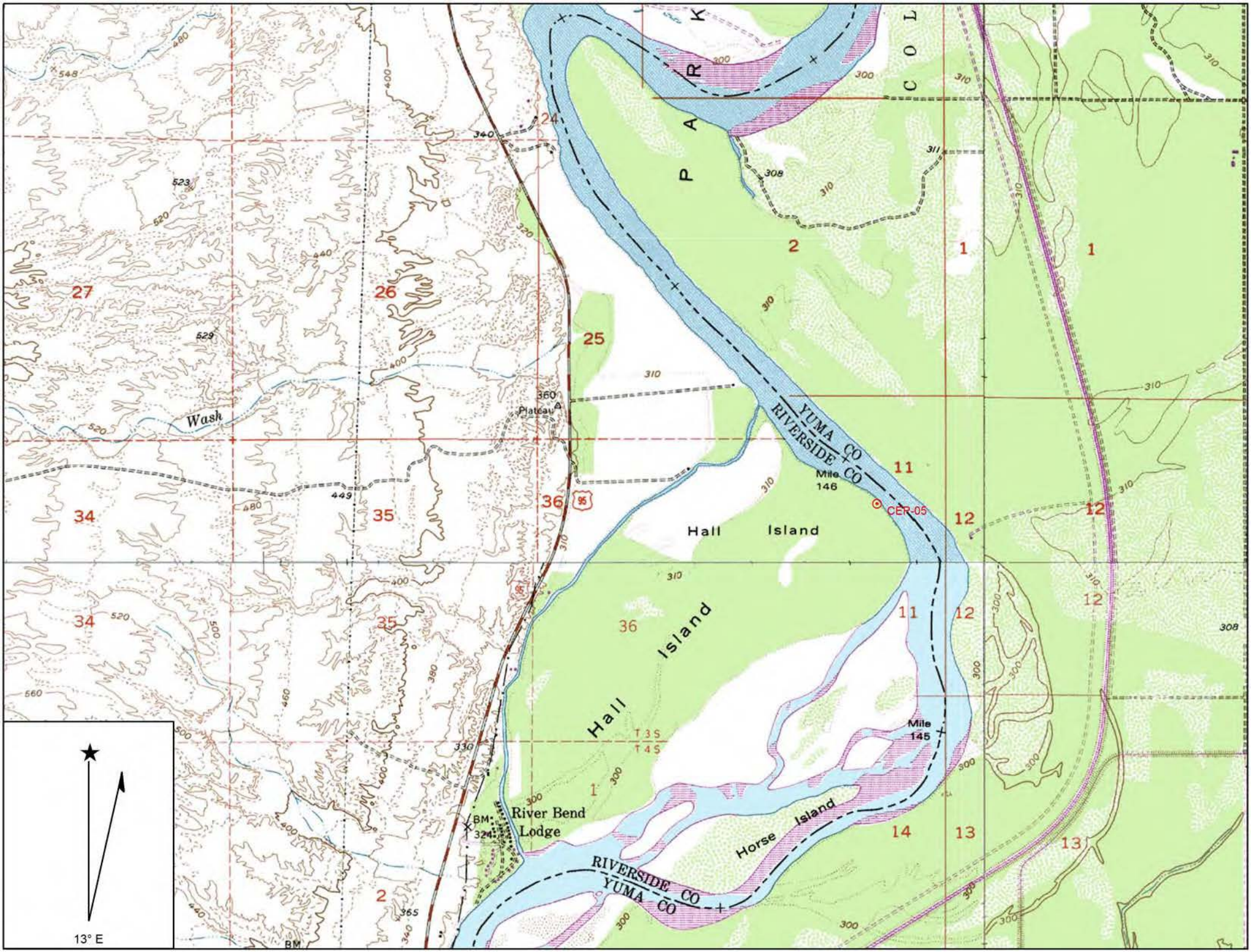
P A R K C O L
Wash
Plateau
360
YUMA CO
RIVERSIDE CO
Mile 146
CER-05
Hall Island
Hall Island
Mile 145
River Bend Lodge
BM 324
Horse Island
RIVERSIDE CO
YUMA CO
T3S
T4S
13° E

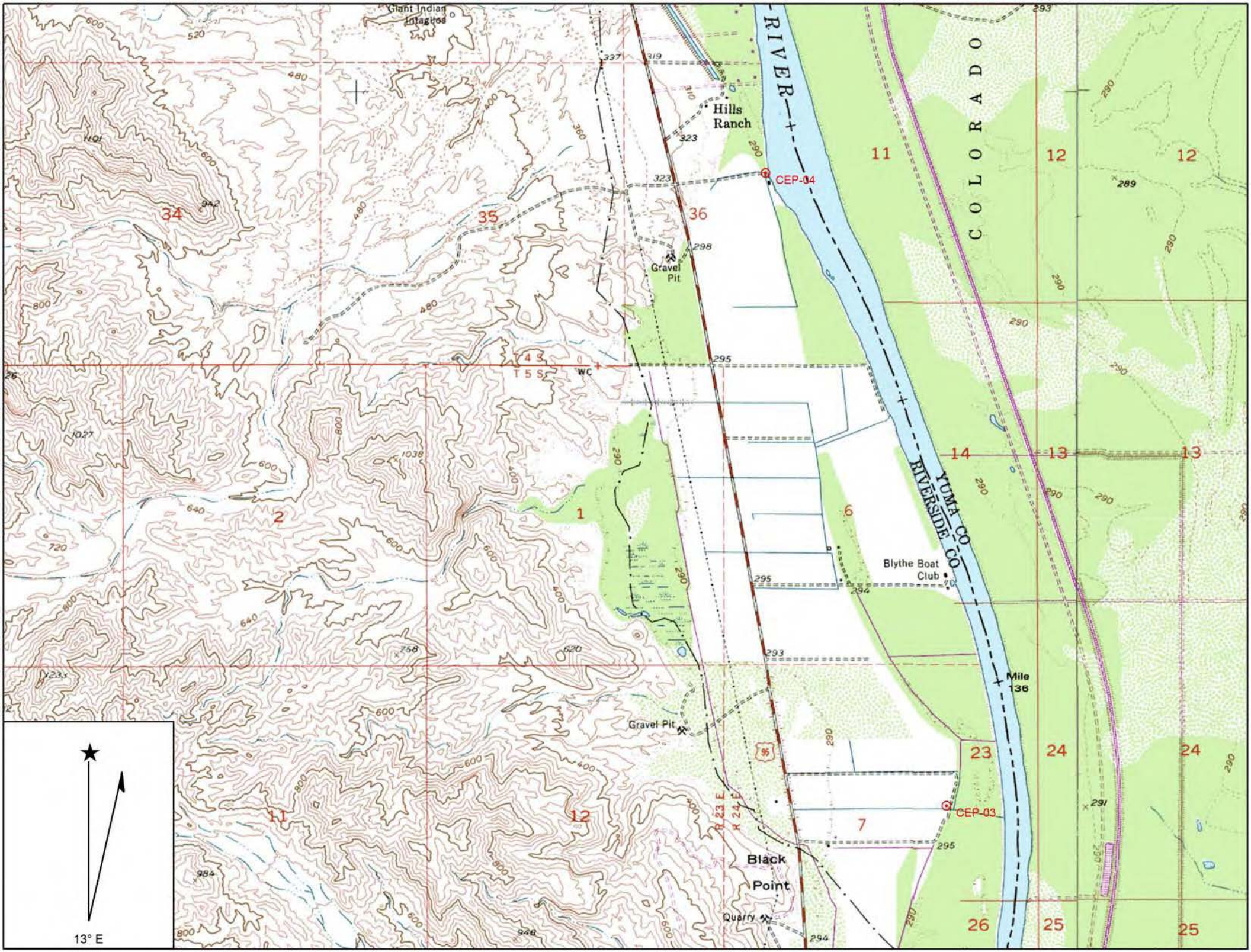

Giant Indian Intaglios
Hills Ranch
RIVER
COLORADO
CEP-04
Gravel Pit
T 4 S
T 5 S
WC
YUMA CO
RIVERSIDE CO
Blythe Boat Club
Mile 136
Gravel Pit
CEP-03
R 23 E
R 24 E
Black Point
Quarry
13° E

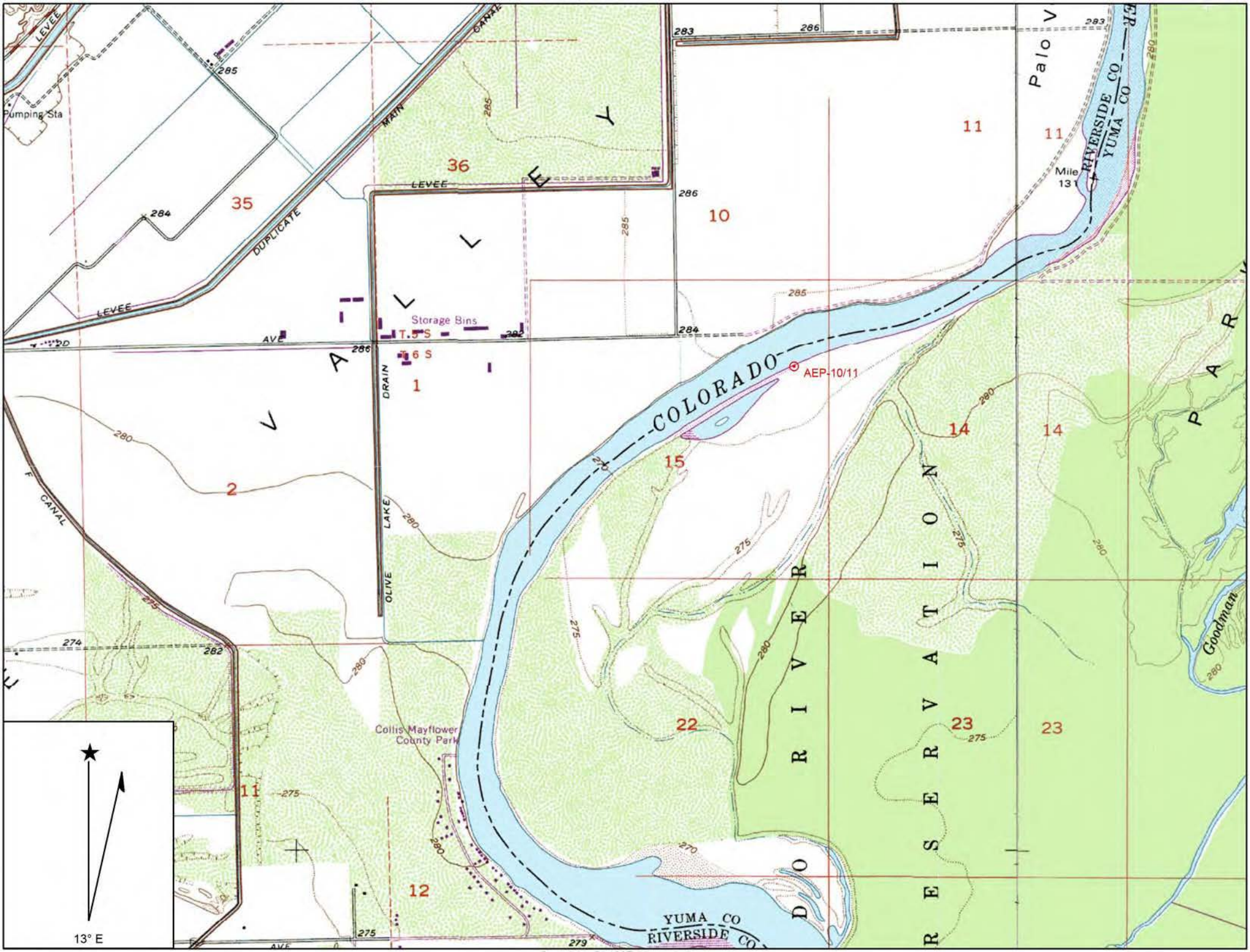

Pumping Sta
LEVEE
MAIN
CANAL
DUPLICATE
LEVEE
LEVEE
AVE
Storage Bins
T. 5 S
T. 6 S
DRAIN
OLIVE
LAKE
CANAL
Collis Mayflower County Park
COLORADO
AEP-10/11
RIVERSIDE CO
YUMA CO
Mile 131
Palo V
RIVER
RESERVATION
DO
PARK
Goodman
YUMA CO
RIVERSIDE CO
13° E

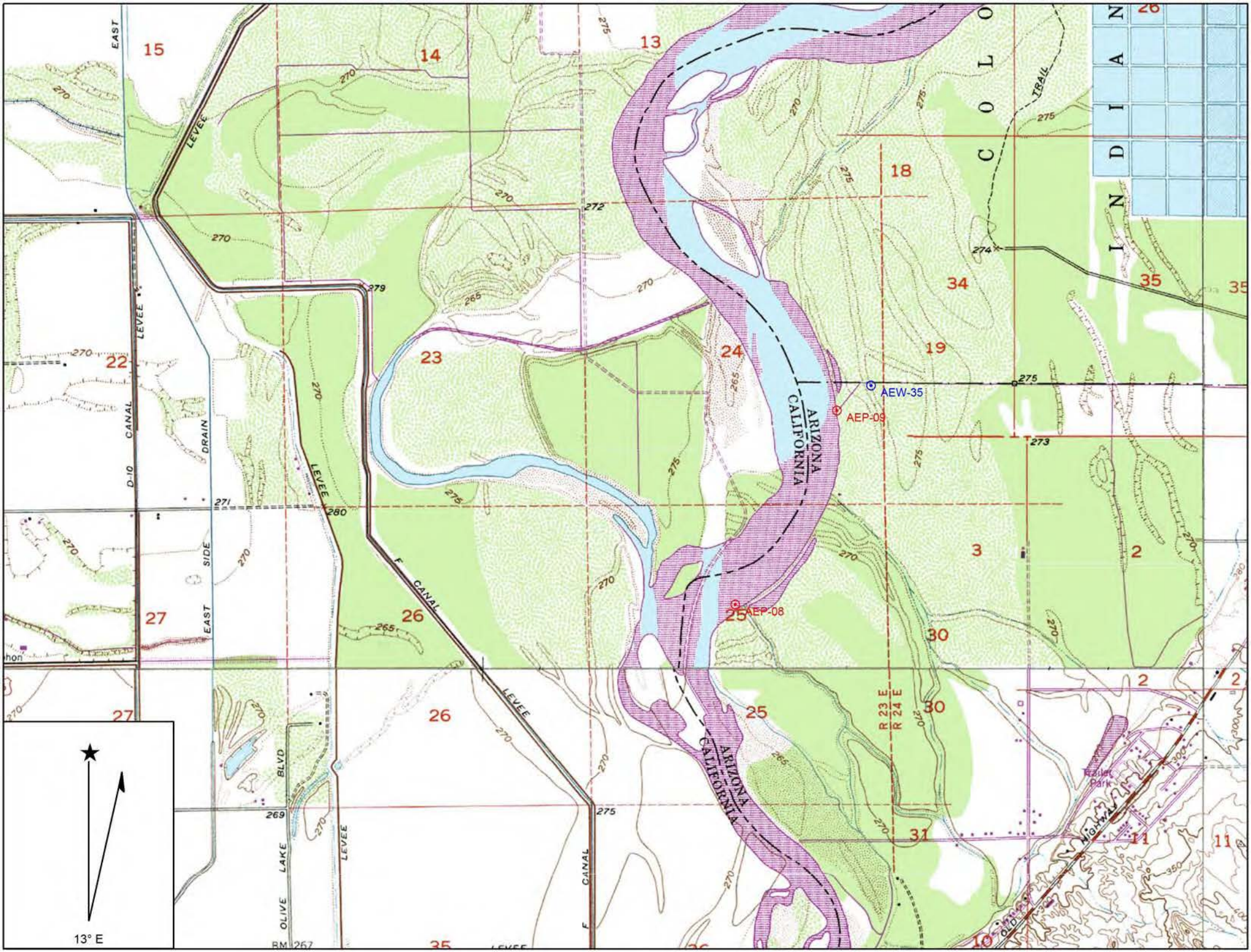

AEW-35
AEP-09
AEP-08
ARIZONA
CALIFORNIA
COLO
INDIAN
TRAIL
LEVEE
EAST
D-10 CANAL
EAST SIDE DRAIN
F CANAL
OLIVE LAKE BLVD
R 23 E
R 24 E
Trailer Park
OLD HIGHWAY
13° E

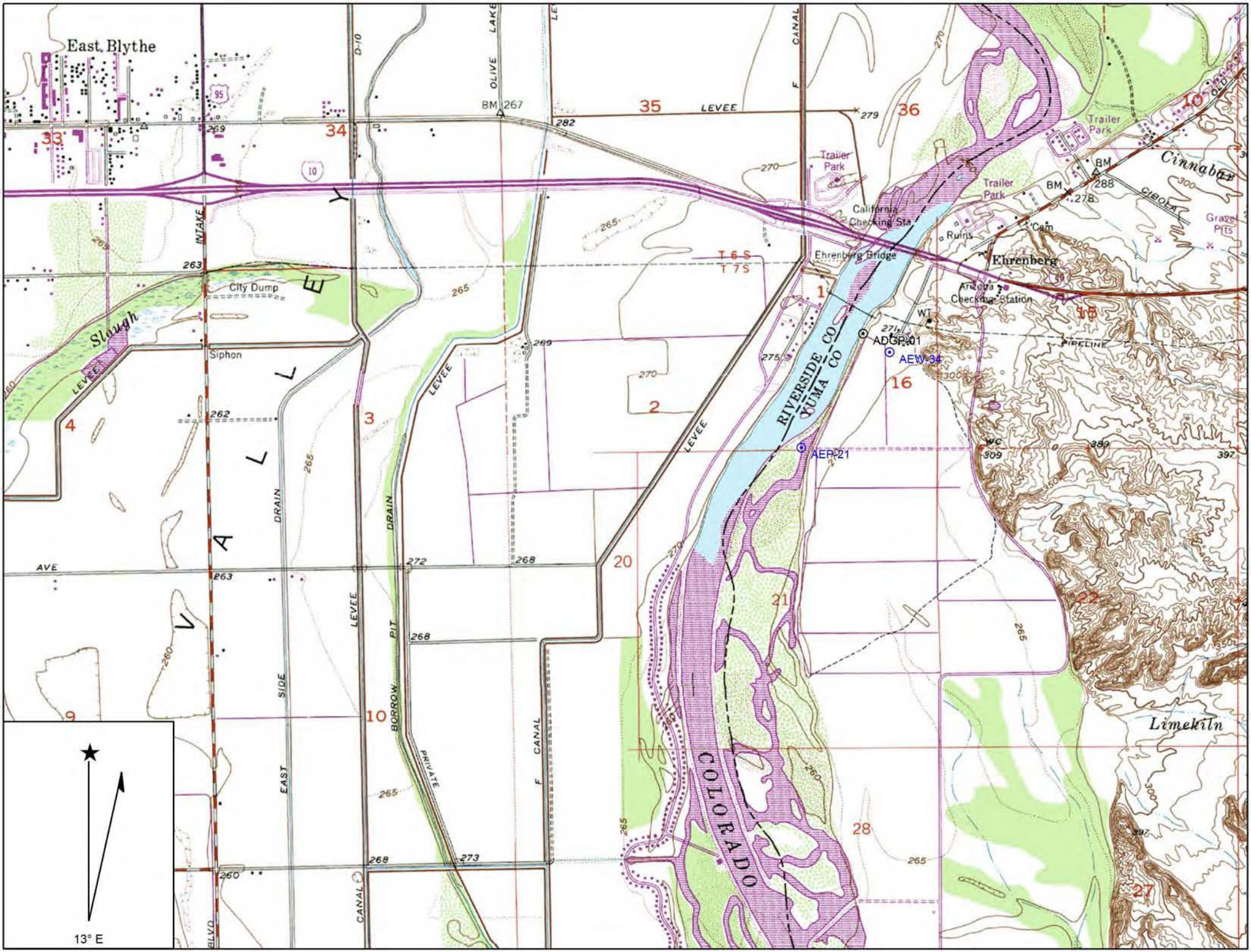
East Blythe
D-10
OLIVE LAKE
BM 267
35
LEVEE
36
Trailer Park
Trailer Park
Trailer Park
BM 288
BM 278
Cinnabar
CIBOLA
Grave Pits
California Checking Sta
Ruins
Cem
Ehrenberg Bridge
Ehrenberg
Arizona Checking Station
T 6 S
T 7 S
INTAKE
City Dump
Slough
LEVEE
Siphon
ADGP-01
AEW-34
PIPELINE
RIVERSIDE CO
YUMA CO
AEP-21
LEVEE
DRAIN
DRAIN
AVE
VALLEY
SIDE
EAST
BORROW PIT
PRIVATE
F CANAL
CANAL
COLORADO
Limekiln
13° E

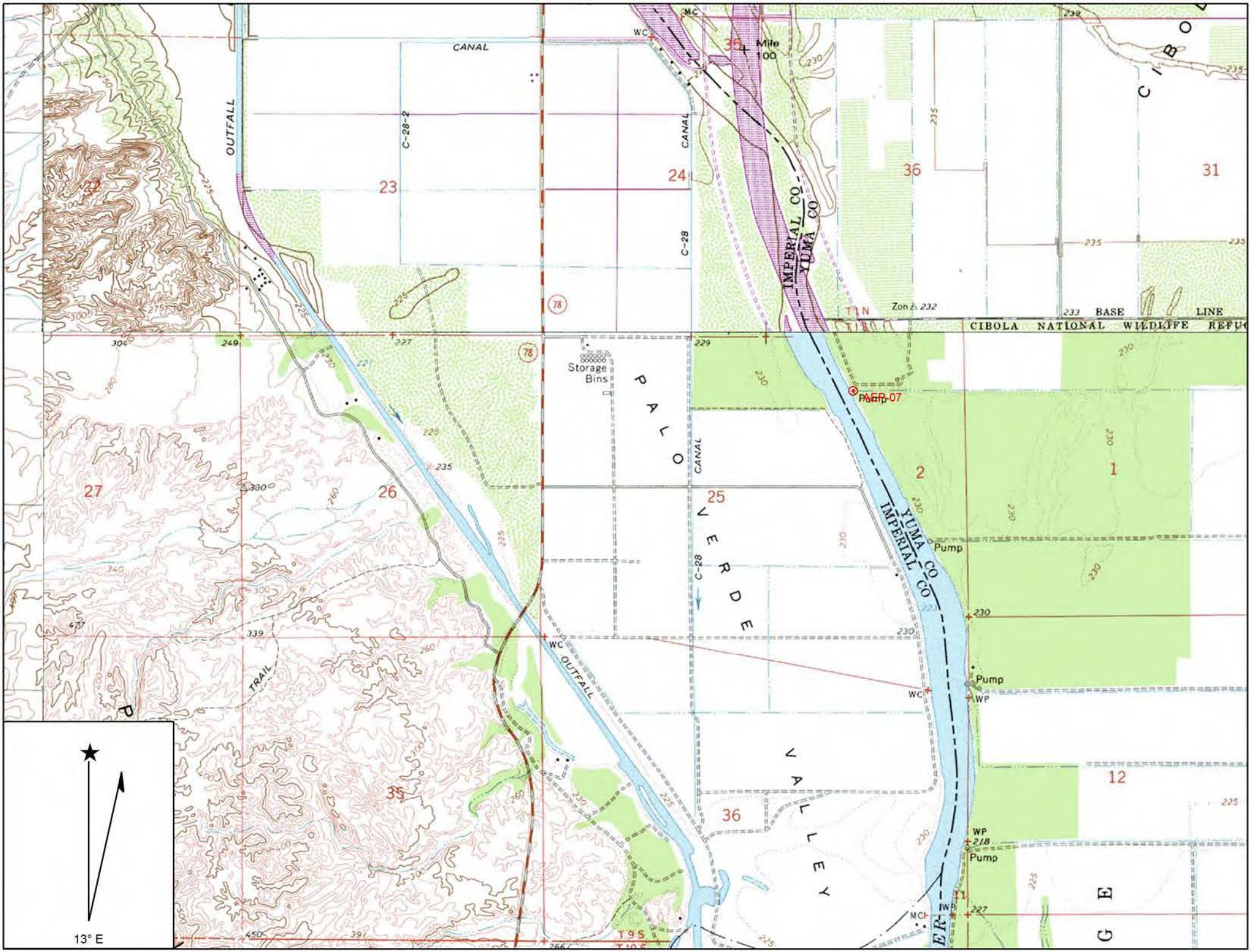

CANAL
OUTFALL
C-28-2
C-28
CANAL
Mile 100
IMPERIAL CO
YUMA CO
BASE LINE
CIBOLA NATIONAL WILDLIFE REFU
Storage Bins
PALO VERDE VALLEY
AER-07
Pump
Pump
Pump
Pump
OUTFALL
TRAIL
13° E

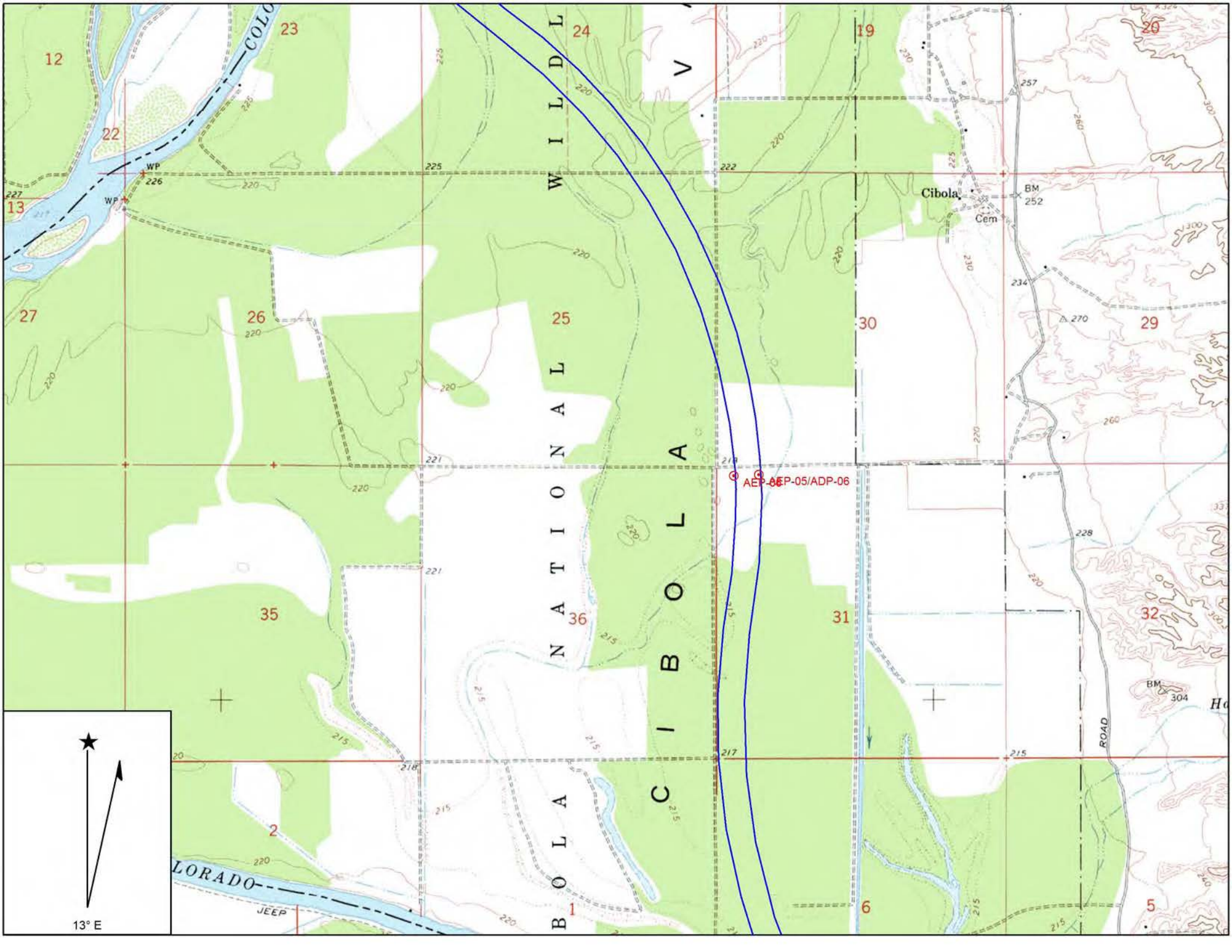

CIBOLA NATIONAL WILDLIFE
Cibola
Cem
AEP-05/ADP-06
ROAD
LORADO
JEEP
13° E

Palo Verde Point
BM 206
COLORADO RIVER
ARIZONA YUMA CO
CALIF IMPERIAL CO
Levee
NATIONAL
Ferguson Lake
R 23 E
R 24 E
R 22 W
R 21 W
AEP-20
AEW-01/02
Landing Strip
BM 218
ARIZONA
CALIFORNIA
Mile 59
IMPERIAL NATIONAL
WILDLIFE REFUGE
FERGUSON LAKE
COLORADO
ADP-09
MARTINEZ LAKE
Ferguson
Ferguson Wash
Lake
12° E

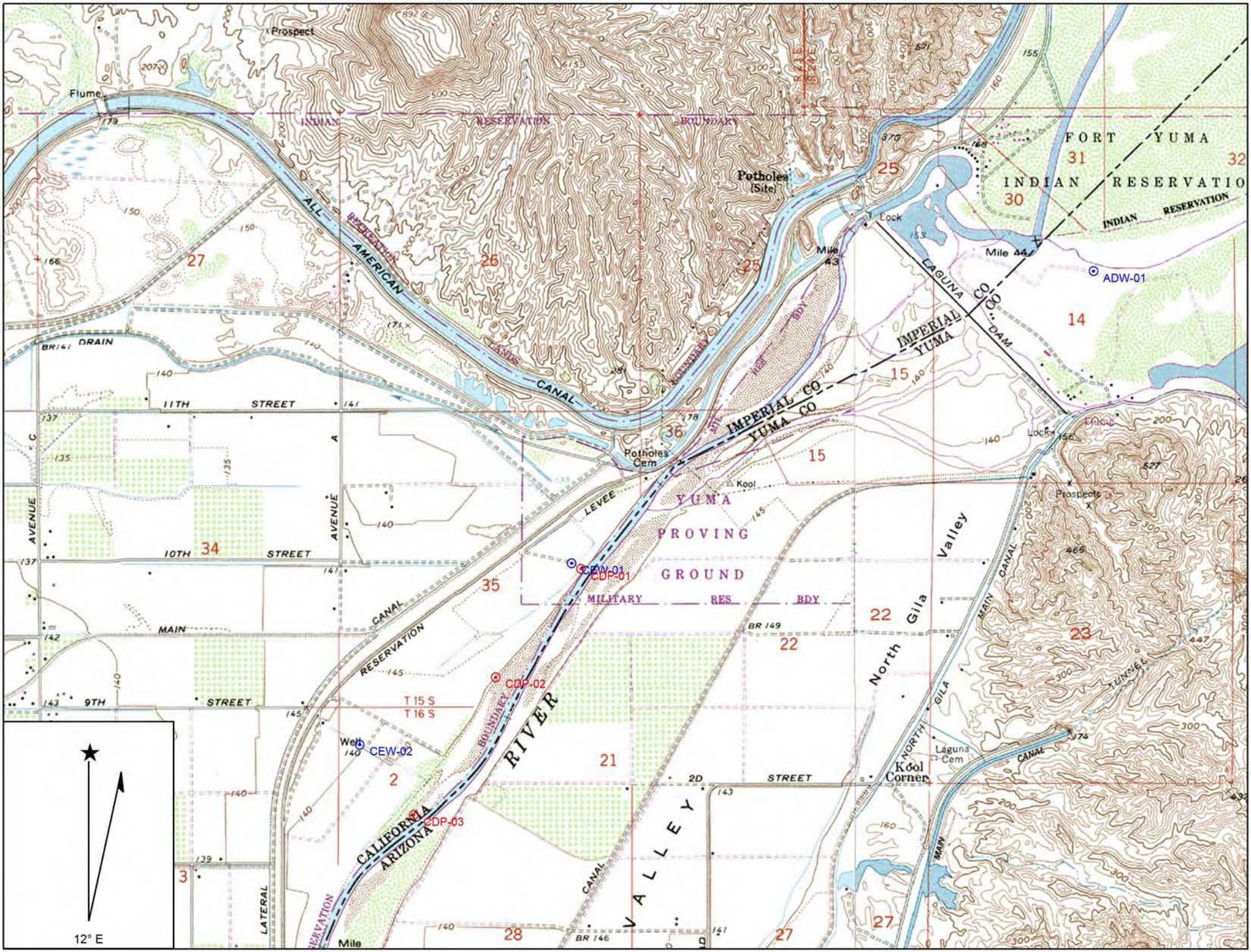

Prospect
Flume
INDIAN RESERVATION BOUNDARY
FORT YUMA INDIAN RESERVATIO
INDIAN RESERVATION
Potholes (Site)
Lock
Mile 43
Mile 44
ADW-01
ALL AMERICAN CANAL
RECREATION
LANDS
BOUNDARY
LAGUNA DAM
IMPERIAL CO
YUMA CO
DRAIN
11TH STREET
10TH STREET
9TH STREET
2D STREET
AVENUE C
AVENUE A
MAIN CANAL
LEVEE
Potholes Cem
Kool
YUMA PROVING GROUND
MILITARY RES BDY
CEW-01
CDP-01
CDP-02
CDP-03
CEW-02
T 15 S
T 16 S
Well
CALIFORNIA
ARIZONA
RIVER
VALLEY
North Gila Valley
NORTH GILA MAIN CANAL
Laguna Cem
Kool Corner
Prospects
Flume
LATERAL
Mile
12° E

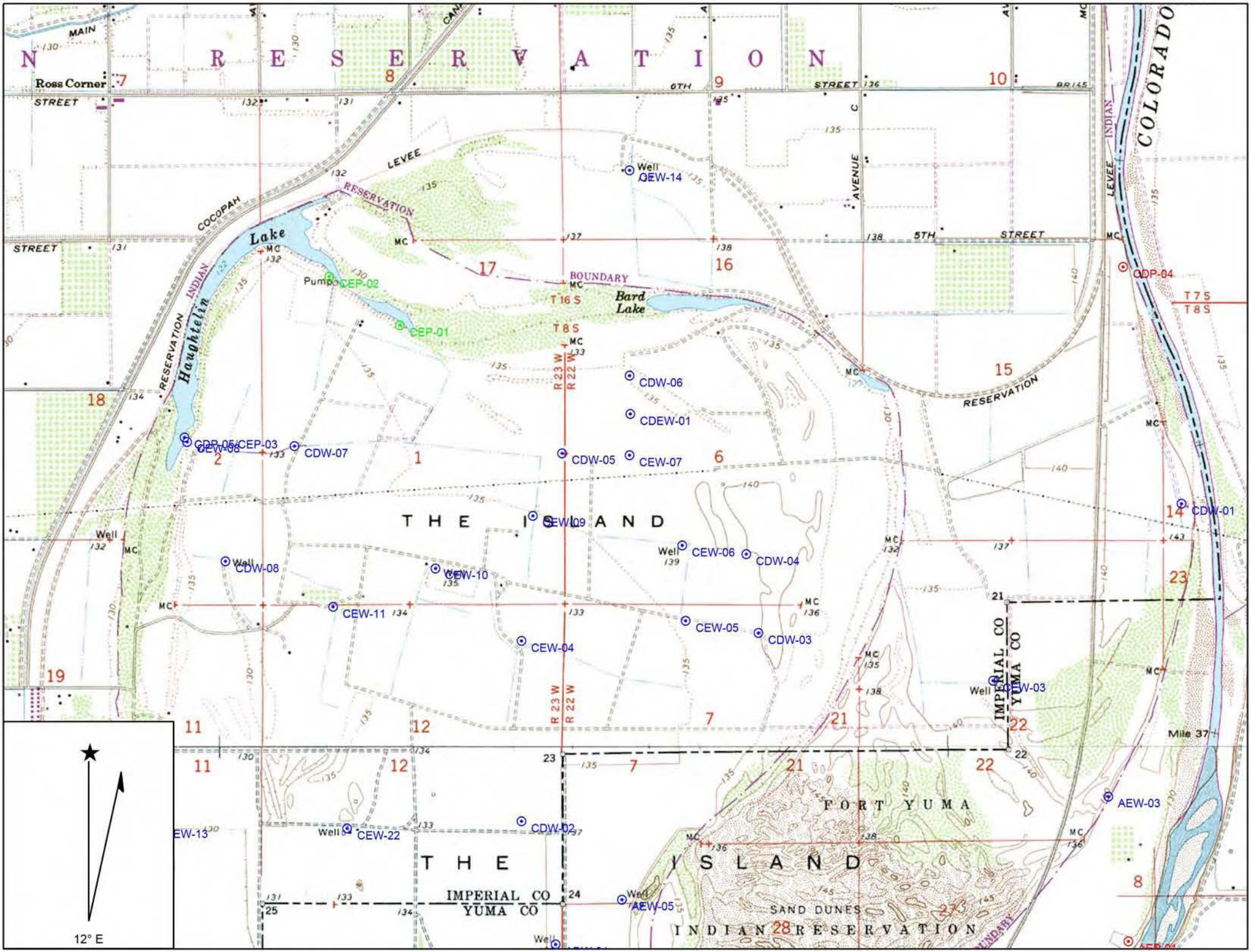
N R E S E R V A T I O N
COLORADO
Ross Corner
MAIN
STREET
6TH STREET
5TH STREET
LEVEE
INDIAN LEVEE
AVENUE
RESERVATION
COCOPAH
Lake
Haughtelin
INDIAN RESERVATION
BOUNDARY
Bard Lake
T 16 S
T 8 S
T 7 S
R 23 W
R 22 W
Pump
CEP-01
CEP-02
CDP-05/CEP-03
CDP-04
CDP-01
CDW-01
CDW-02
CDW-03
CDW-04
CDW-05
CDW-06
CDW-07
CDW-08
CDEW-01
CEW-04
CEW-05
CEW-06
CEW-07
CEW-08
CEW-09
CEW-10
CEW-11
CEW-14
CEW-22
AEW-03
AEW-05
Well
MC
THE ISLAND
FORT YUMA
SAND DUNES
IMPERIAL CO
YUMA CO
Mile 37
12° E

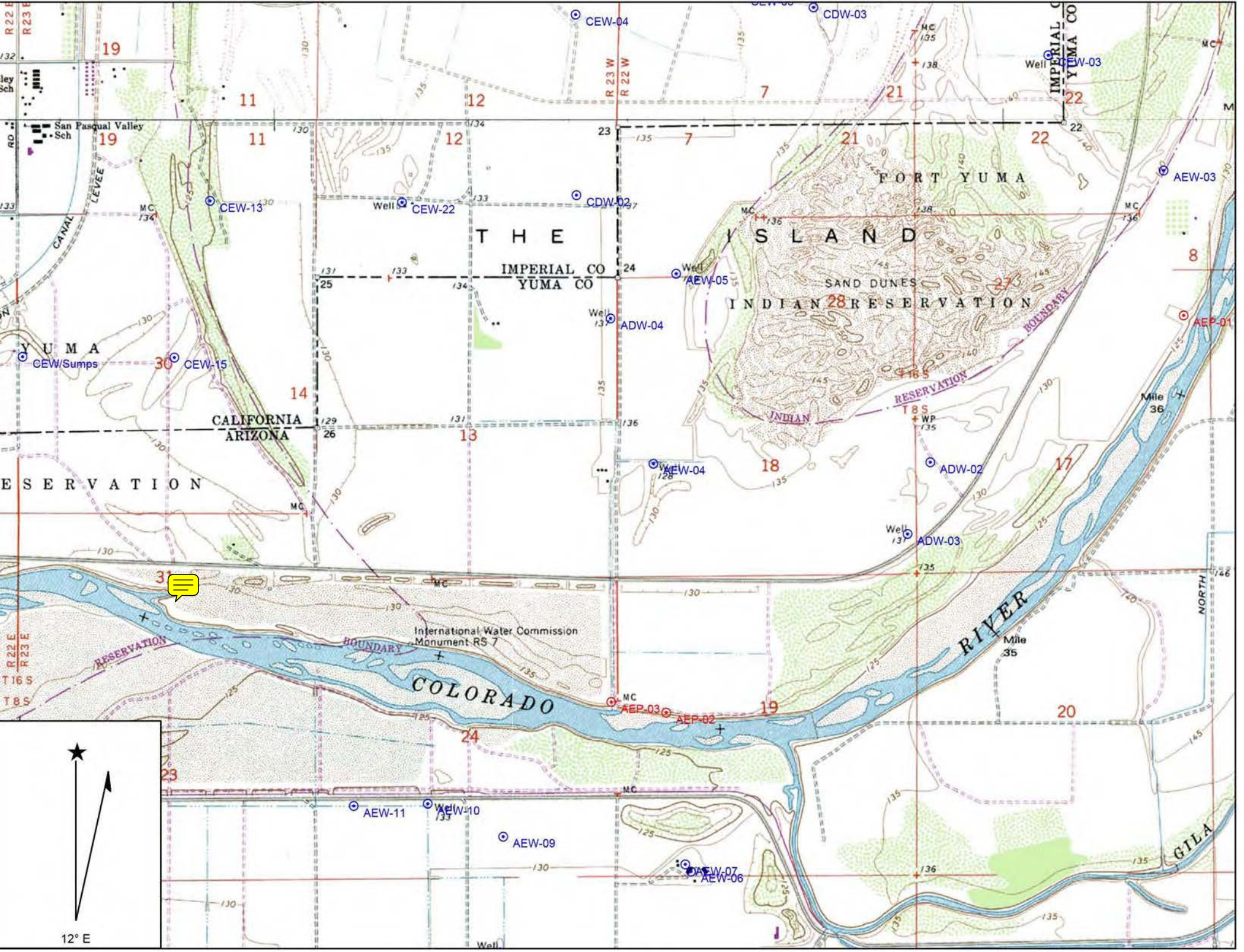
CEW-04
CDW-03
CEW-13
CEW-22
CDW-02
AEW-03
AEW-05
ADW-04
AEP-01
CEW/Sumps
CEW-15
AEW-04
ADW-02
ADW-03
AEP-03
AEP-02
AEW-11
AEW-10
AEW-09
AEW-07
AEW-06
T H E
I S L A N D
F O R T Y U M A
SAND DUNES
INDIAN RESERVATION
IMPERIAL CO
YUMA CO
CALIFORNIA
ARIZONA
Y U M A
E S E R V A T I O N
San Pasqual Valley Sch
CANAL
LEVEE
RESERVATION BOUNDARY
INDIAN RESERVATION
International Water Commission Monument RS 7
COLORADO RIVER
NORTH GILA
Mile 36
Mile 35
R 23 W
R 22 W
R22E
R23E
T16S
T8S
12° E

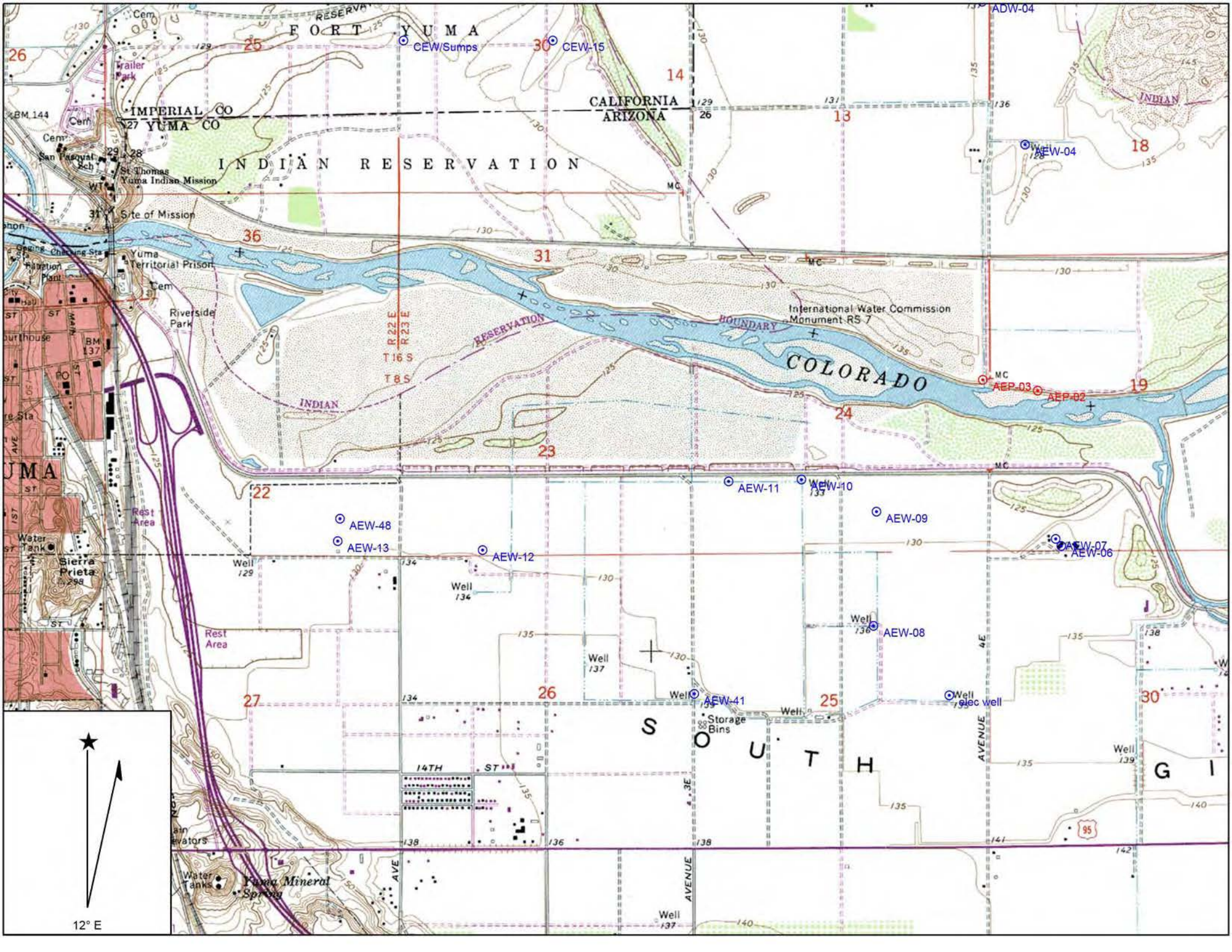

FORT YUMA
CEW/Sumps
CEW-15
ADW-04
CALIFORNIA
ARIZONA
IMPERIAL CO
YUMA CO
INDIAN RESERVATION
Trailer Park
St Thomas Yuma Indian Mission
Site of Mission
Yuma Territorial Prison
Riverside Park
International Water Commission Monument RS 7
BOUNDARY
RESERVATION
INDIAN
COLORADO
AEW-04
AEP-03
AEP-02
AEW-11
AEW-10
AEW-09
AEW-48
AEW-13
AEW-12
AEW-07
AEW-06
AEW-08
AEW-41
elec well
Storage Bins
Rest Area
Water Tank
Sierra Prieta
Yuma Mineral Spring
Water Tanks
SOUTH
14TH ST
AVENUE
12° E

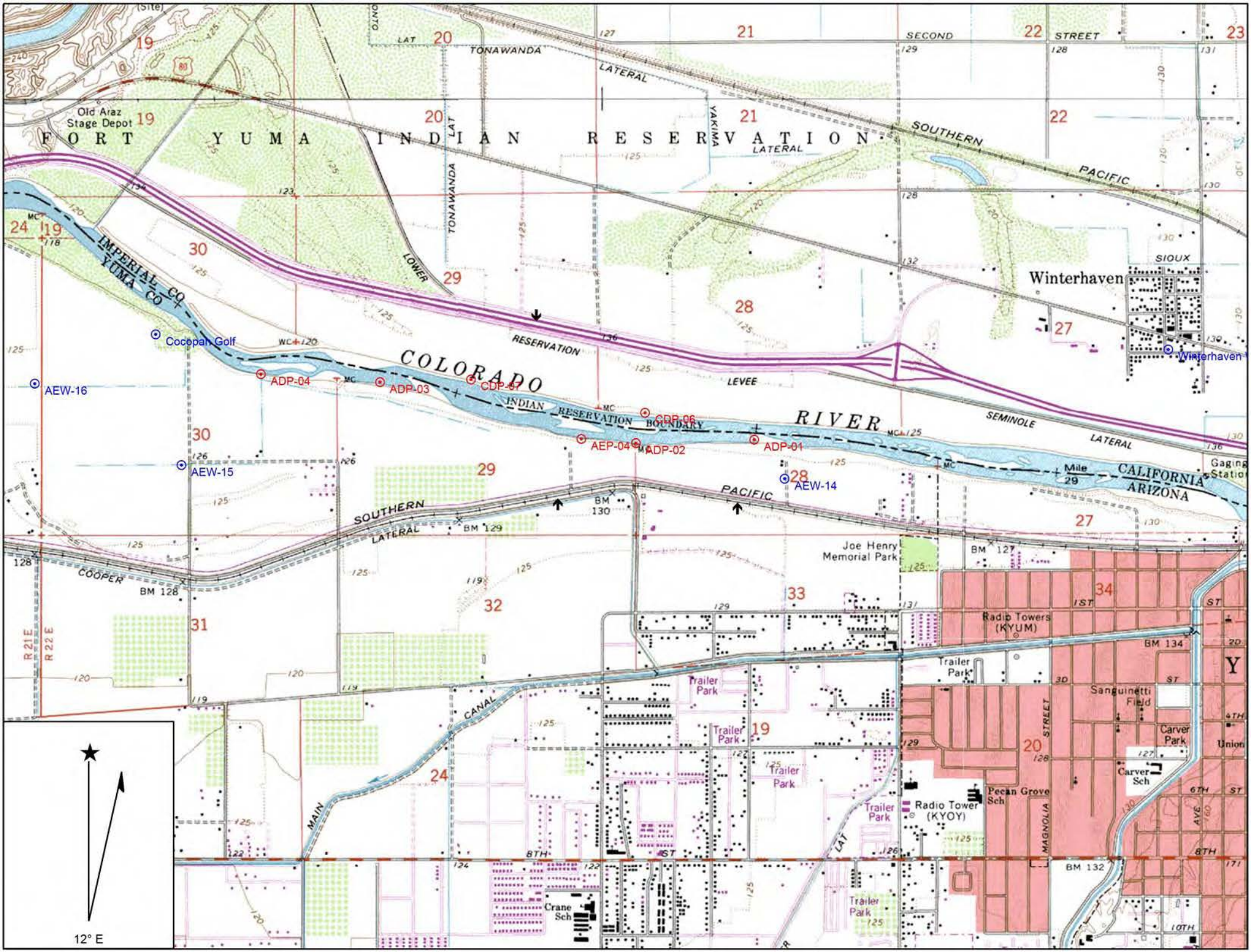
FORT YUMA INDIAN RESERVATION
COLORADO RIVER
INDIAN RESERVATION BOUNDARY
IMPERIAL CO
YUMA CO
CALIFORNIA
ARIZONA
Old Araz Stage Depot
Winterhaven
Cocopah Golf
AEW-16
AEW-15
AEW-14
ADP-04
ADP-03
CDP-07
CDP-06
ADP-02
ADP-01
AEP-04
TONAWANDA LATERAL
YAKIMA LATERAL
SOUTHERN PACIFIC
SEMINOLE LATERAL
LOWER LATERAL
RESERVATION
LEVEE
SECOND STREET
SIOUX
SOUTHERN PACIFIC LATERAL
COOPER
MAIN CANAL
Joe Henry Memorial Park
Radio Towers (KYUM)
Radio Tower (KYOY)
Sanguinetti Field
Carver Park
Carver Sch
Pecan Grove Sch
Crane Sch
Trailer Park
Gaging Station
Mile 29
BM 130
BM 129
BM 128
BM 127
BM 134
BM 132
R21E
R22E
12° E

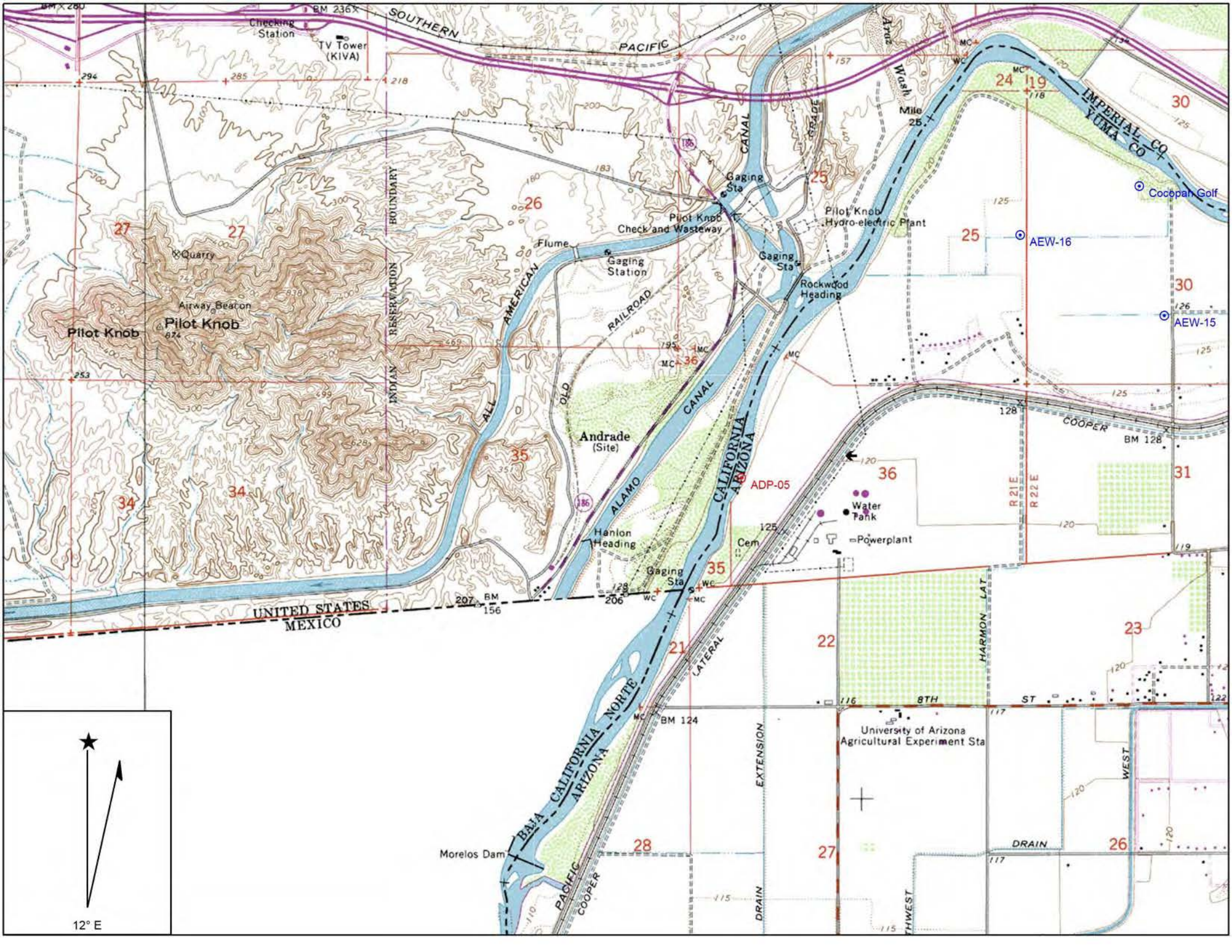

SOUTHERN PACIFIC
Checking Station
TV Tower (KIVA)
Araz Wash
Mile 25
IMPERIAL CO
YUMA CO
Cocopah Golf
AEW-16
AEW-15
Gaging Sta
Pilot Knob Check and Wasteway
Pilot Knob Hydro-electric Plant
Flume
Gaging Station
Rockwood Heading
Quarry
Airway Beacon
Pilot Knob
INDIAN RESERVATION BOUNDARY
ALL AMERICAN CANAL
OLD RAILROAD
ALAMO CANAL
Andrade (Site)
Hanlon Heading
CALIFORNIA
ARIZONA
ADP-05
Water Tank
Powerplant
Cem
COOPER
BM 128
R 21 E
R 22 E
UNITED STATES
MEXICO
BAJA CALIFORNIA NORTE
ARIZONA
LATERAL
HARMON LAT
8TH ST
University of Arizona Agricultural Experiment Sta
EXTENSION
DRAIN
WEST
Morelos Dam
PACIFIC
COOPER
12° E