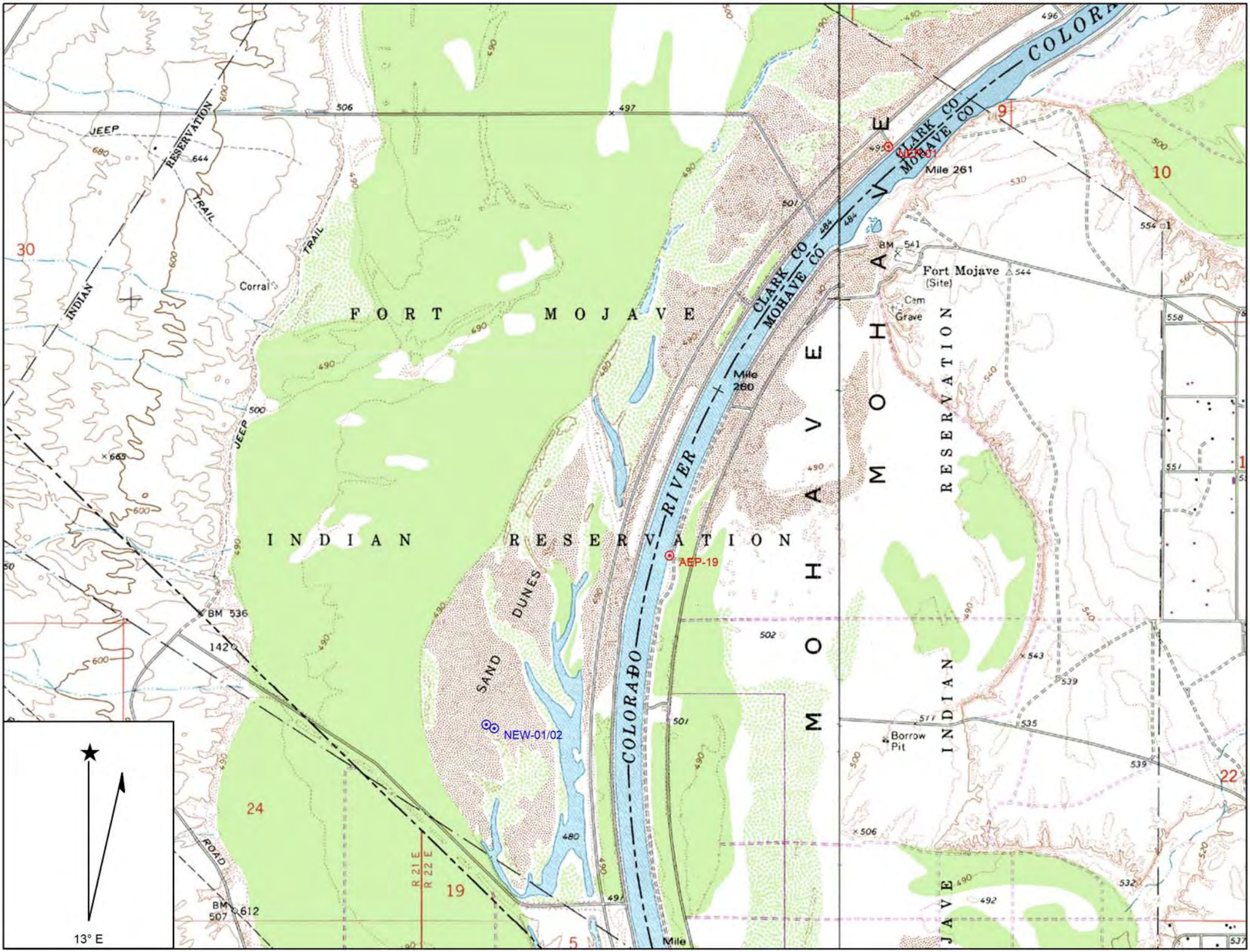

FORT MOJAVE
INDIAN RESERVATION
MOHAVE
MOHAVE
INDIAN RESERVATION
COLORADO RIVER
CLARK CO
MOHAVE CO
SAND DUNES
JEEP TRAIL
INDIAN RESERVATION
Corral
Fort Mojave (Site)
Cem Grave
Borrow Pit
Mile 260
Mile 261
NEW-01
AEP-19
NEW-01/02
BM 536
BM 541
BM 507
R 21 E
R 22 E
13° E

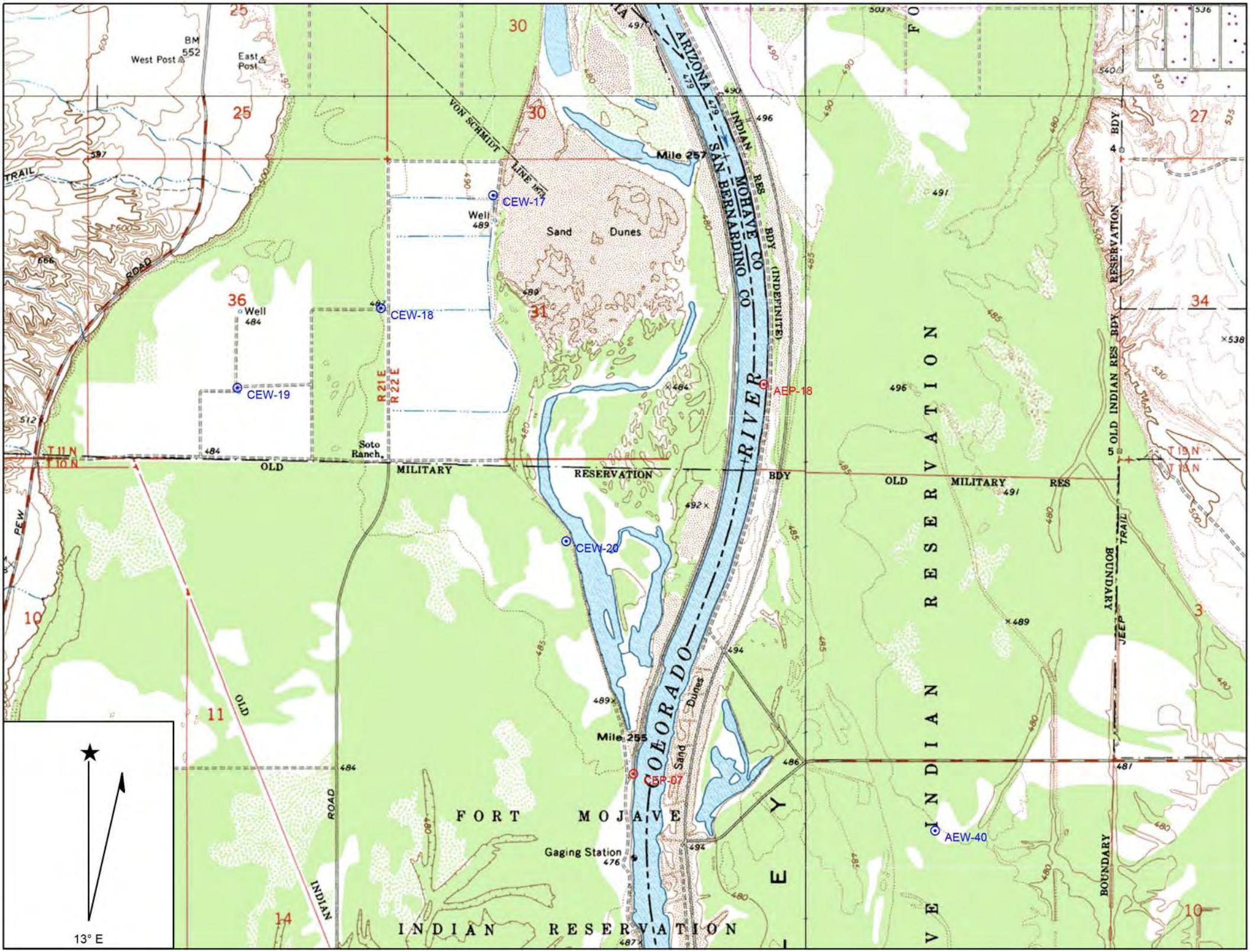

CEW-17
CEW-18
CEW-19
CEW-20
AEP-18
CEP-07
AEW-40
Sand Dunes
Mile 257
Mile 255
Well
Soto Ranch
West Post
East Post
BM 552
VON SCHMIDT LINE
ARIZONA
SAN BERNARDINO CO
MOHAVE CO
INDIAN RES BDY (INDEFINITE)
COLORADO RIVER
OLD MILITARY RESERVATION BDY
OLD MILITARY RES
OLD INDIAN RES BDY
RESERVATION BDY
BOUNDARY
JEEP TRAIL
FORT MOJAVE INDIAN RESERVATION
Gaging Station
R 21 E
R 22 E
T 11 N
T 10 N
T 19 N
T 18 N
13° E

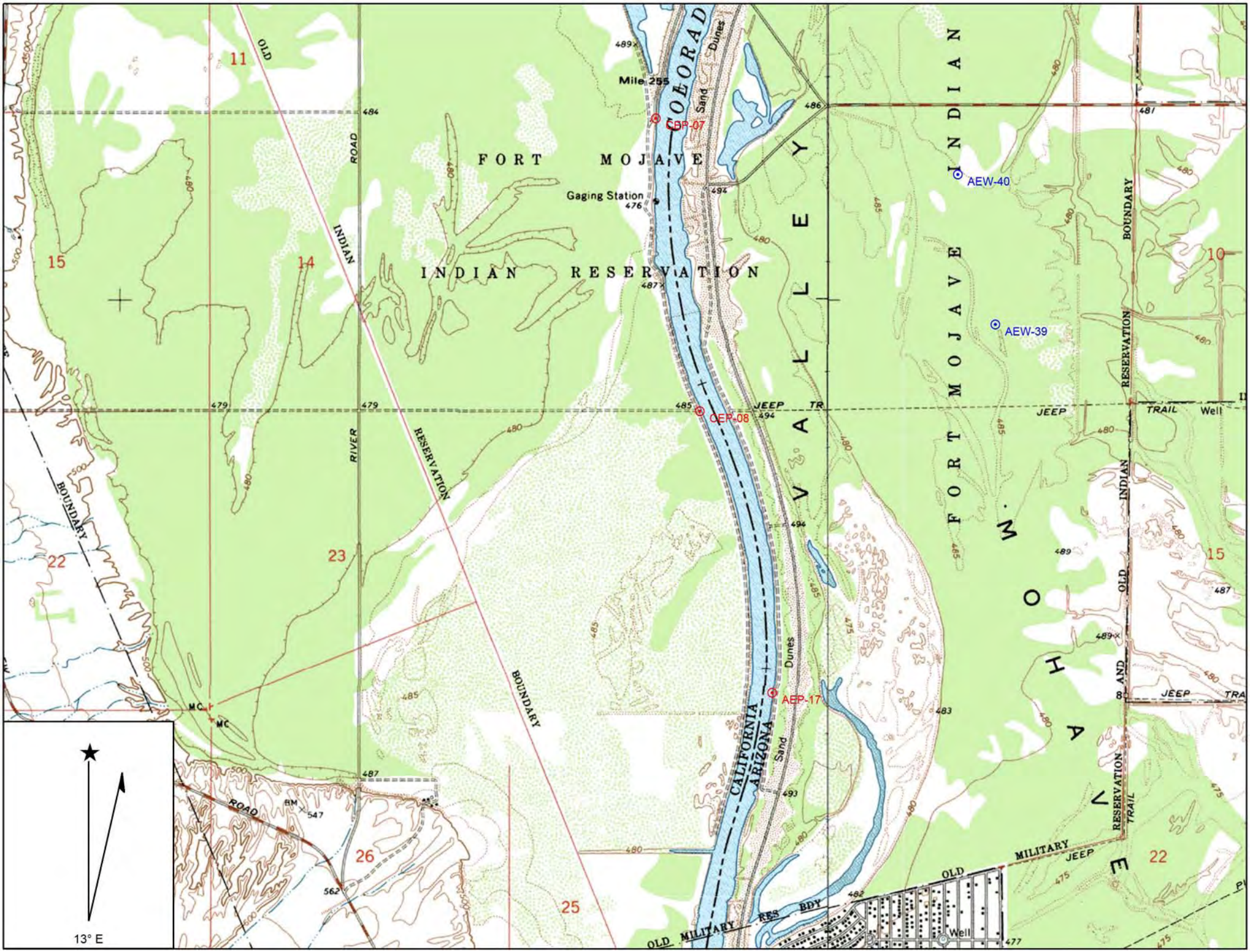

COLORADO
Mile 255
Sand Dunes
CBP-07
FORT MOJAVE
INDIAN RESERVATION
Gaging Station
AEW-40
AEW-39
CEP-08
AEP-17
VALLEY
FORT MOJAVE INDIAN
MOHAVE
CALIFORNIA
ARIZONA
OLD INDIAN RESERVATION BOUNDARY
OLD MILITARY RES BDY
JEEP TRAIL
Well
13° E

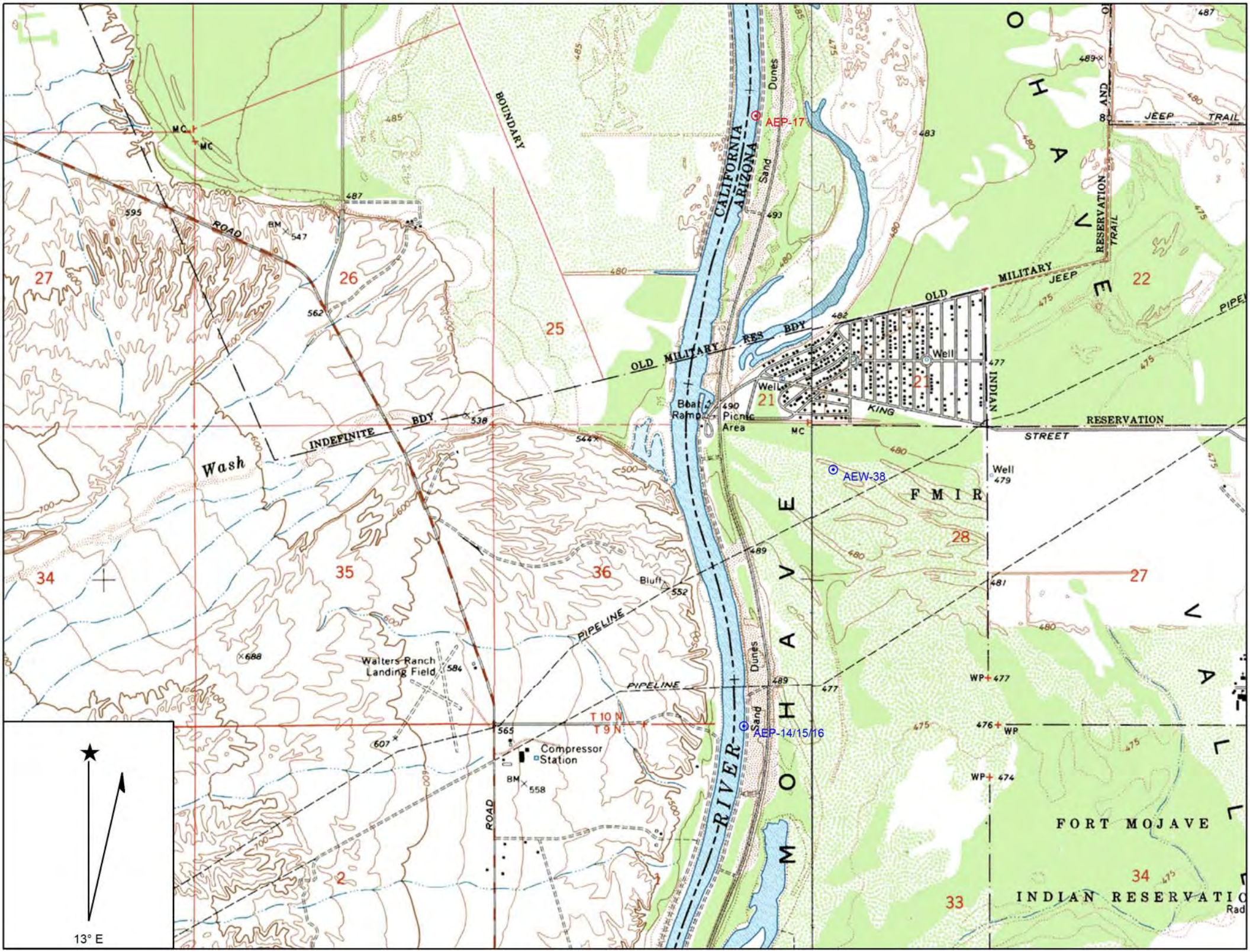

AEP-17
AEW-38
AEP-14/15/16
CALIFORNIA
ARIZONA
BOUNDARY
OLD MILITARY RES BDY
INDEFINITE BDY
Wash
ROAD
Boat Ramp
Picnic Area
Well
KING
INDIAN
RESERVATION
STREET
JEEP TRAIL
RESERVATION AND
TRAIL
Bluff
PIPELINE
Walters Ranch Landing Field
Compressor Station
T 10 N
T 9 N
RIVER
MOHAVE
FMIR
FORT MOJAVE
INDIAN RESERVATIO
13° E

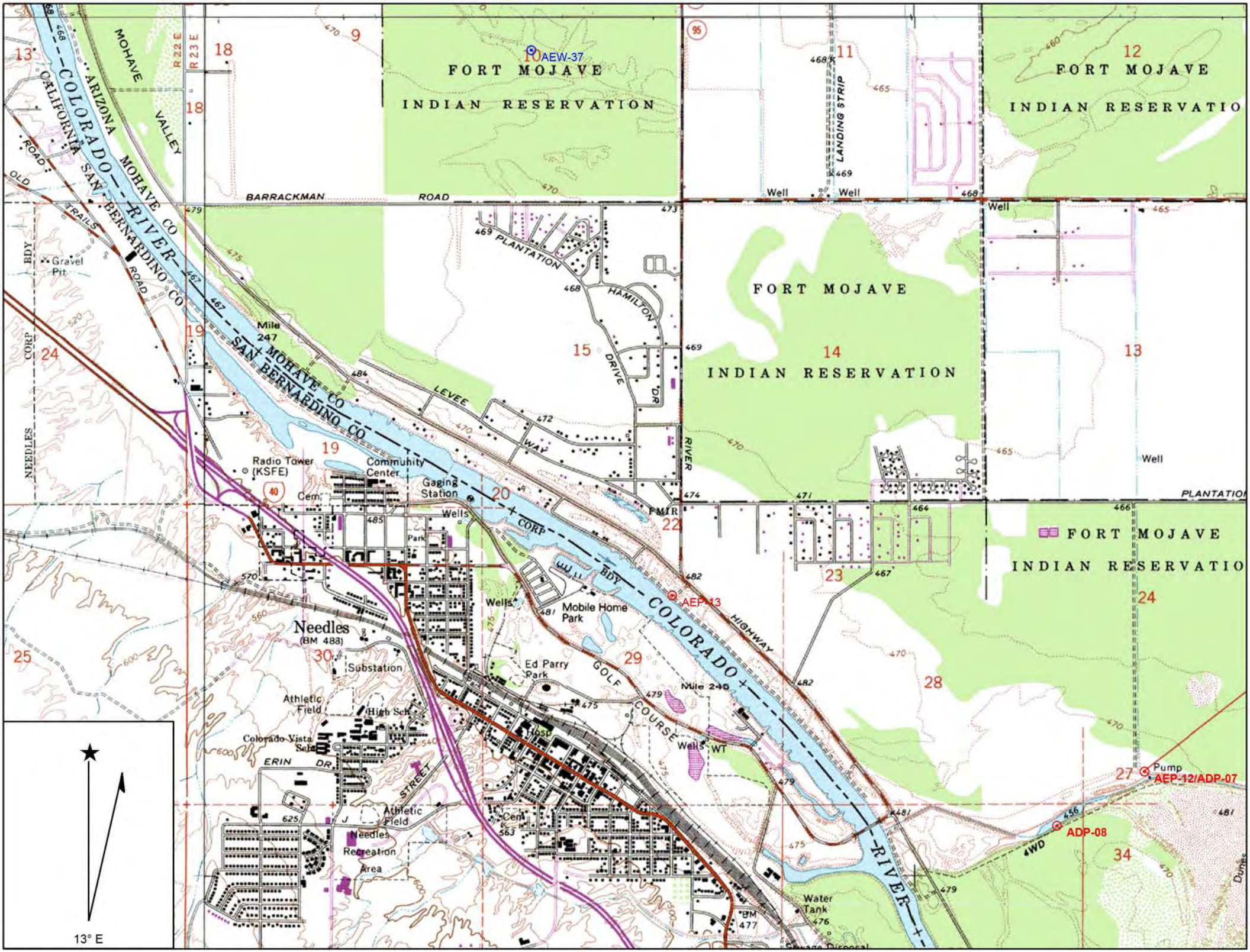

FORT MOJAVE
INDIAN RESERVATION
AEW-37
AEP-13
AEP-12/ADP-07
ADP-08
COLORADO RIVER
ARIZONA
CALIFORNIA
MOHAVE CO
SAN BERNARDINO CO
MOHAVE VALLEY
BARRACKMAN ROAD
LANDING STRIP
PLANTATION
HAMILTON DRIVE
LEVEE WAY
RIVER
HIGHWAY
GOLF COURSE
Mile 247
Mile 246
Radio Tower (KSFE)
Community Center
Gaging Station
Cem
Wells
Park
Mobile Home Park
Ed Parry Park
Needles (BM 488)
Substation
Athletic Field
High Sch
Colorado Vista Sch
ERIN DR
STREET
Needles Recreation Area
Hosp
Water Tank
BM 477
Pump
4WD
Gravel Pit
OLD TRAILS ROAD
NEEDLES CORP BDY
R 22 E
R 23 E
13° E

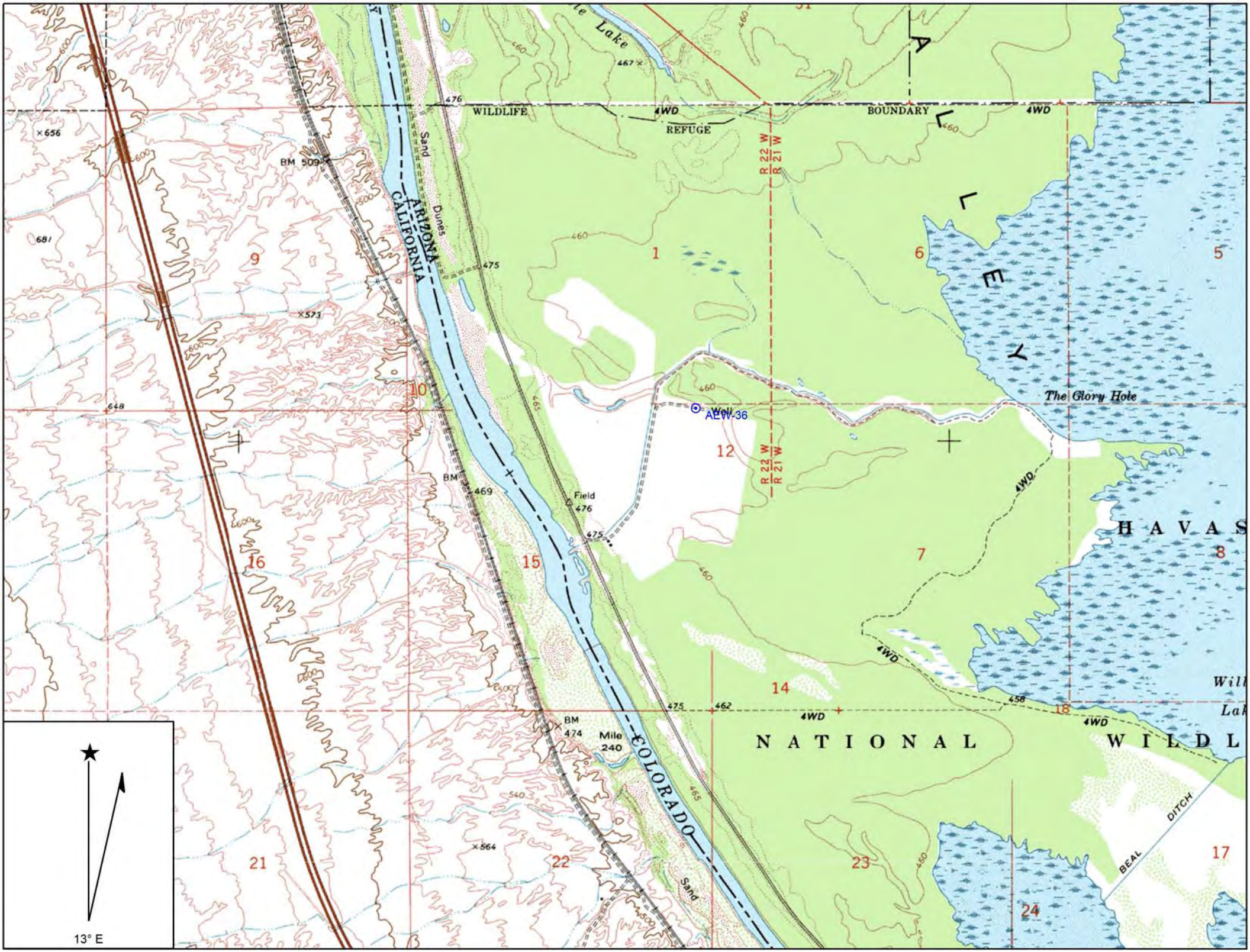

WILDLIFE
REFUGE
BOUNDARY
4WD
Sand
Dunes
ARIZONA
CALIFORNIA
BM 509
Well
AEW-36
The Glory Hole
Field
476
BM
469
BM
474
Mile
240
COLORADO
Sand
NATIONAL
WILDL
HAVAS
BEAL
DITCH
R 22 W
R 21 W
13° E

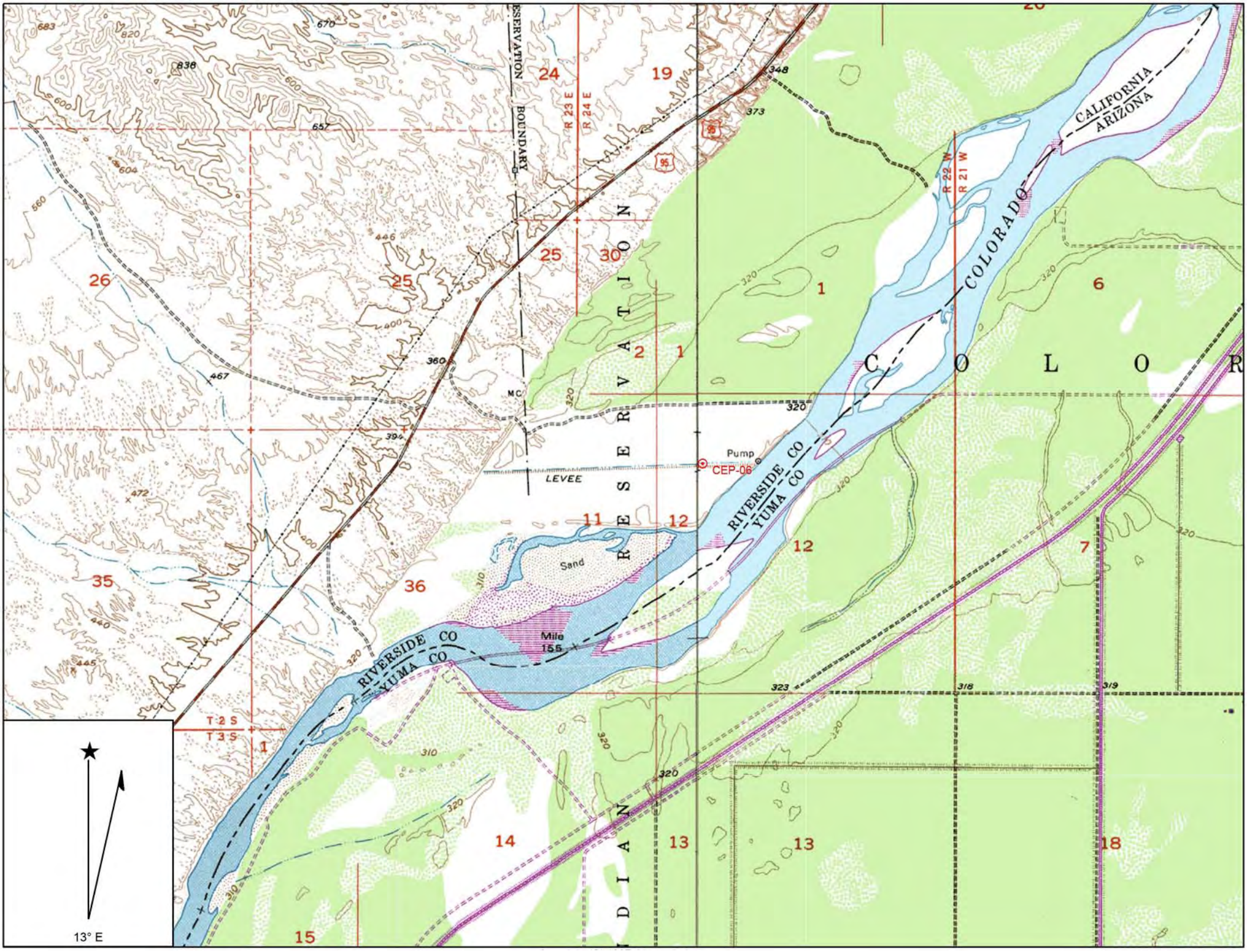
CALIFORNIA
ARIZONA
COLORADO
RIVERSIDE CO
YUMA CO
RIVERSIDE CO
YUMA CO
Mile 155
Sand
Pump
CEP-06
LEVEE
MC
BOUNDARY
RESERVATION
INDIAN
R 23 E
R 24 E
R 22 W
R 21 W
T 2 S
T 3 S
13° E

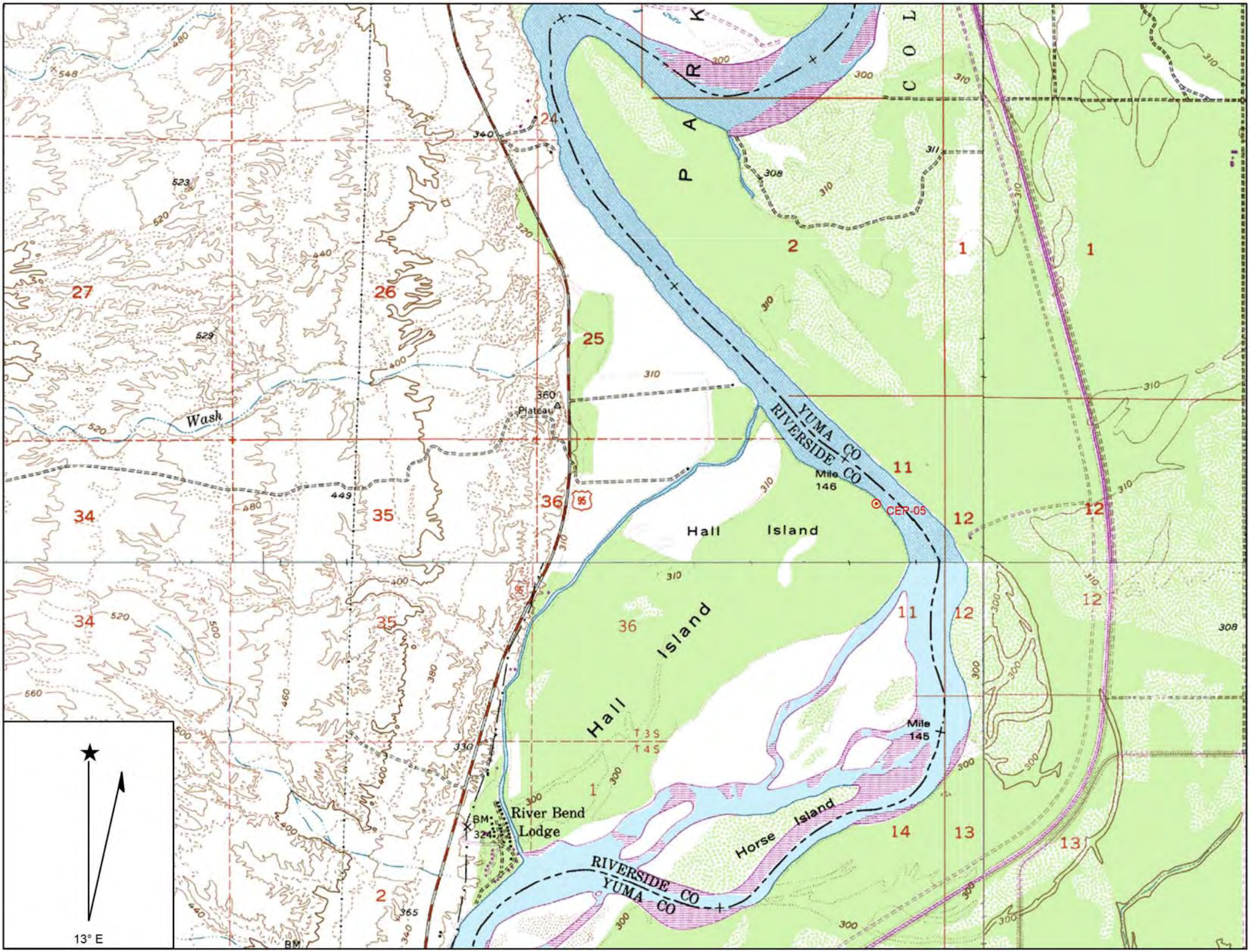
P A R K
C O L
Wash
Plateau
YUMA CO
RIVERSIDE CO
Mile 146
CER-05
Hall Island
Hall Island
Mile 145
Horse Island
River Bend Lodge
RIVERSIDE CO
YUMA CO
T 3 S
T 4 S
13° E

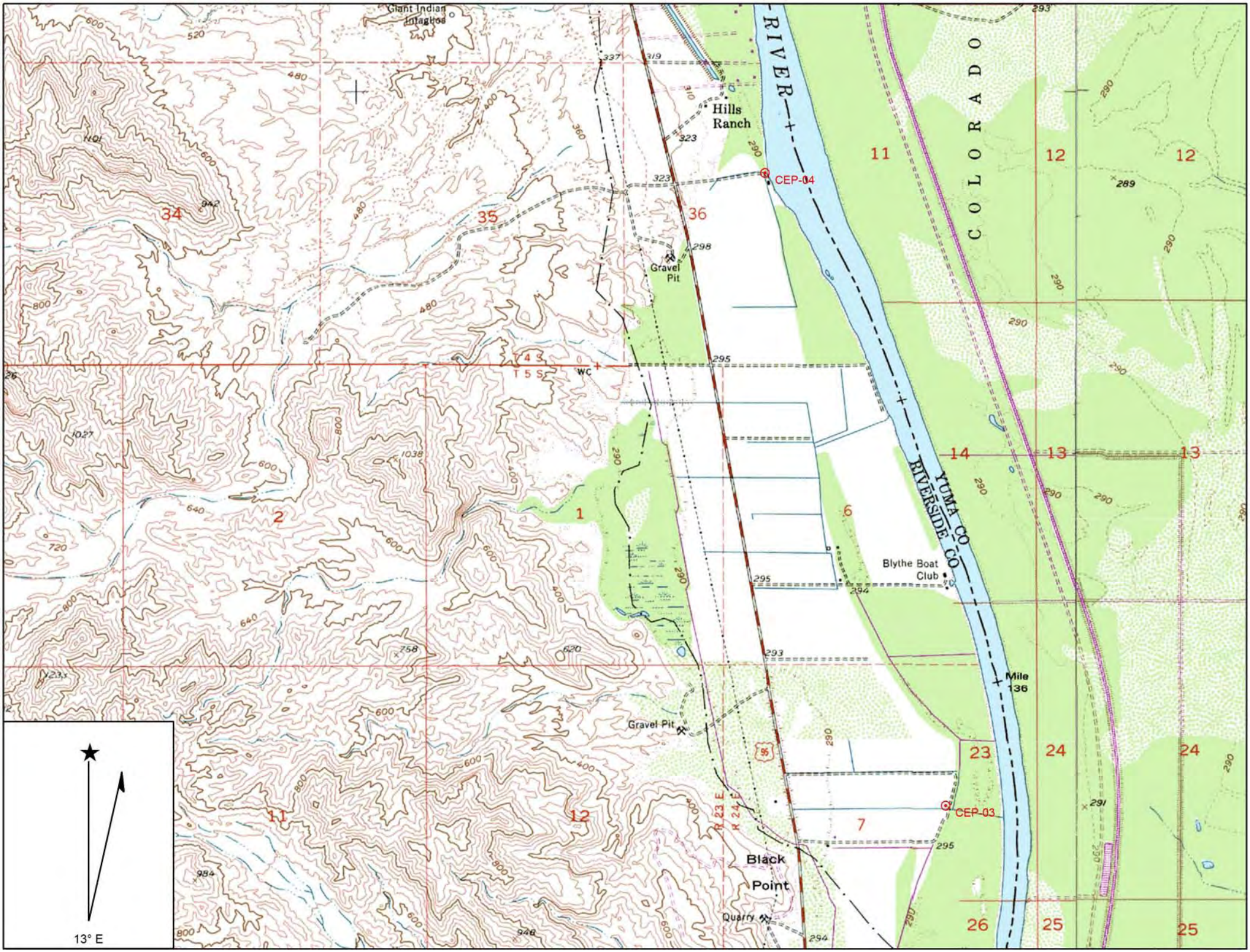
Giant Indian Intaglios
Hills Ranch
CEP-04
Gravel Pit
T 5 S
WC
COLORADO RIVER
YUMA CO
RIVERSIDE CO
Blythe Boat Club
Mile 136
Gravel Pit
CEP-03
R 23 E
R 24 E
Black Point
Quarry
13° E

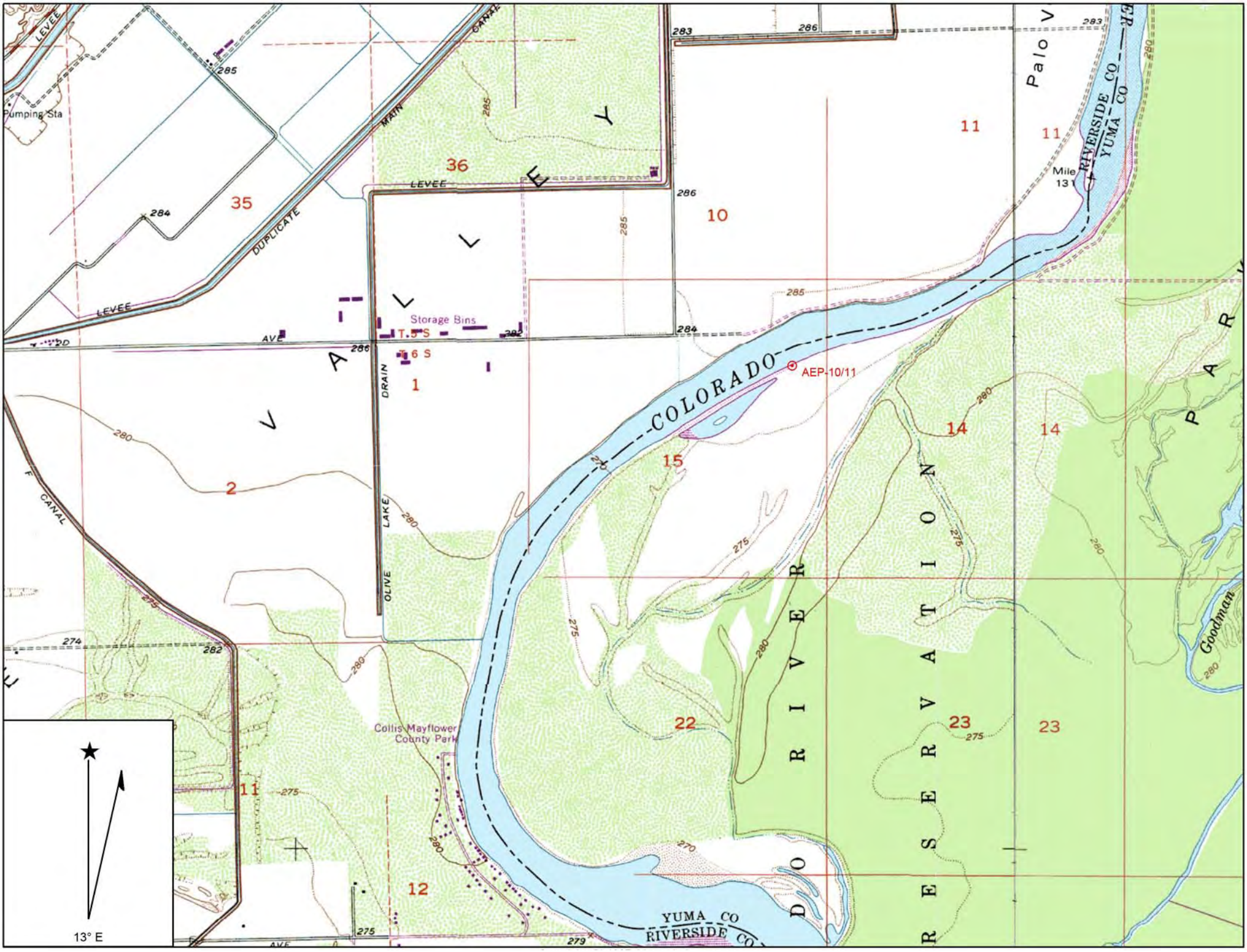

Pumping Sta
LEVEE
MAIN
CANAL
DUPLICATE
LEVEE
LEVEE
AVE
Storage Bins
T. 5 S
T. 6 S
DRAIN
OLIVE
LAKE
CANAL
Collis Mayflower County Park
COLORADO
AEP-10/11
RIVERSIDE CO
YUMA CO
Mile 131
Palo V
RIVER
RESERVATION
Goodman
YUMA CO
RIVERSIDE CO
13° E

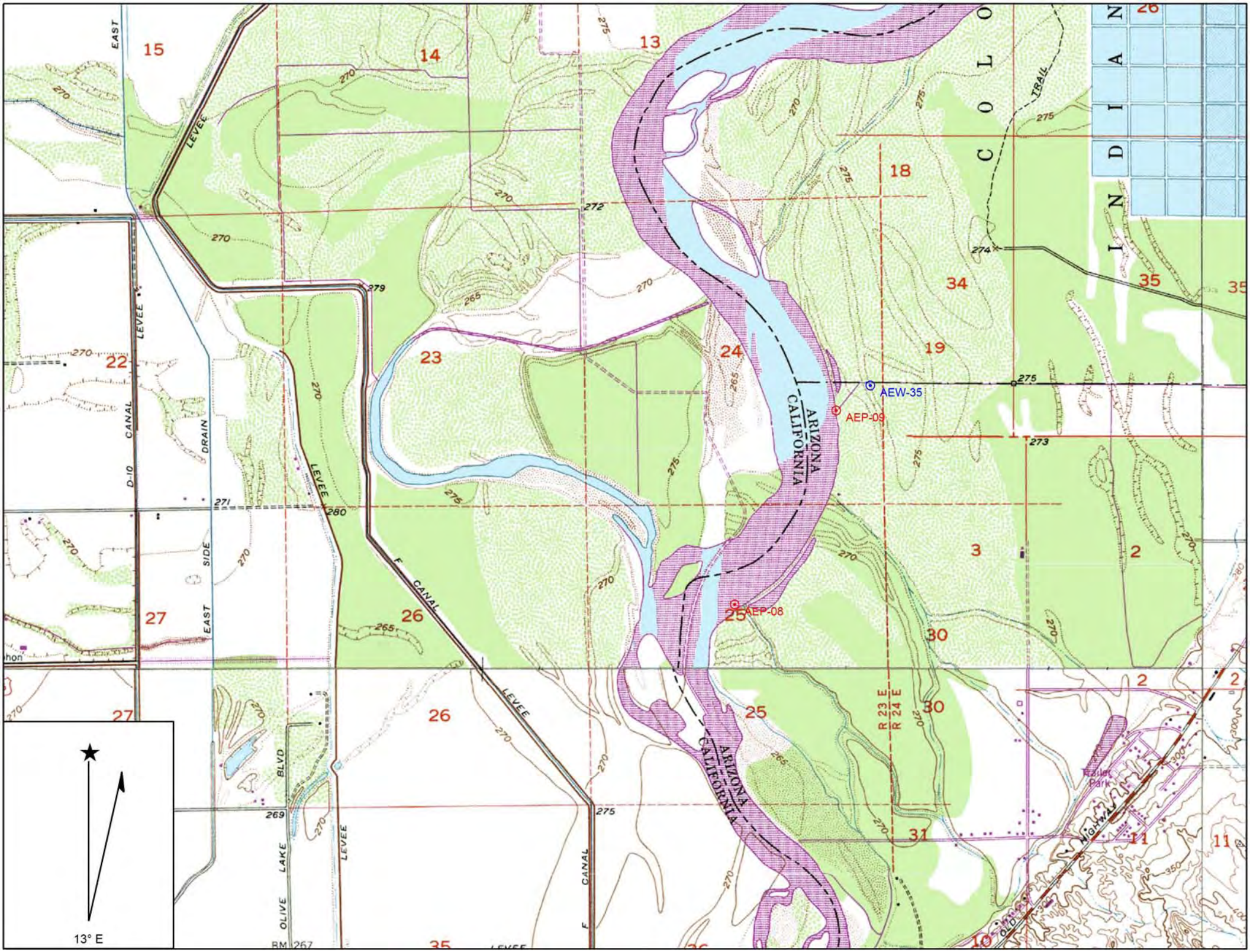
EAST
LEVEE
CANAL
D-10
DRAIN
EAST SIDE
LEVEE
F CANAL
LEVEE
OLIVE LAKE BLVD
LEVEE
F CANAL
ARIZONA
CALIFORNIA
COLO
INDIAN
TRAIL
AEW-35
AEP-09
AEP-08
R 23 E
R 24 E
Trailer Park
HIGHWAY
OLD
13° E

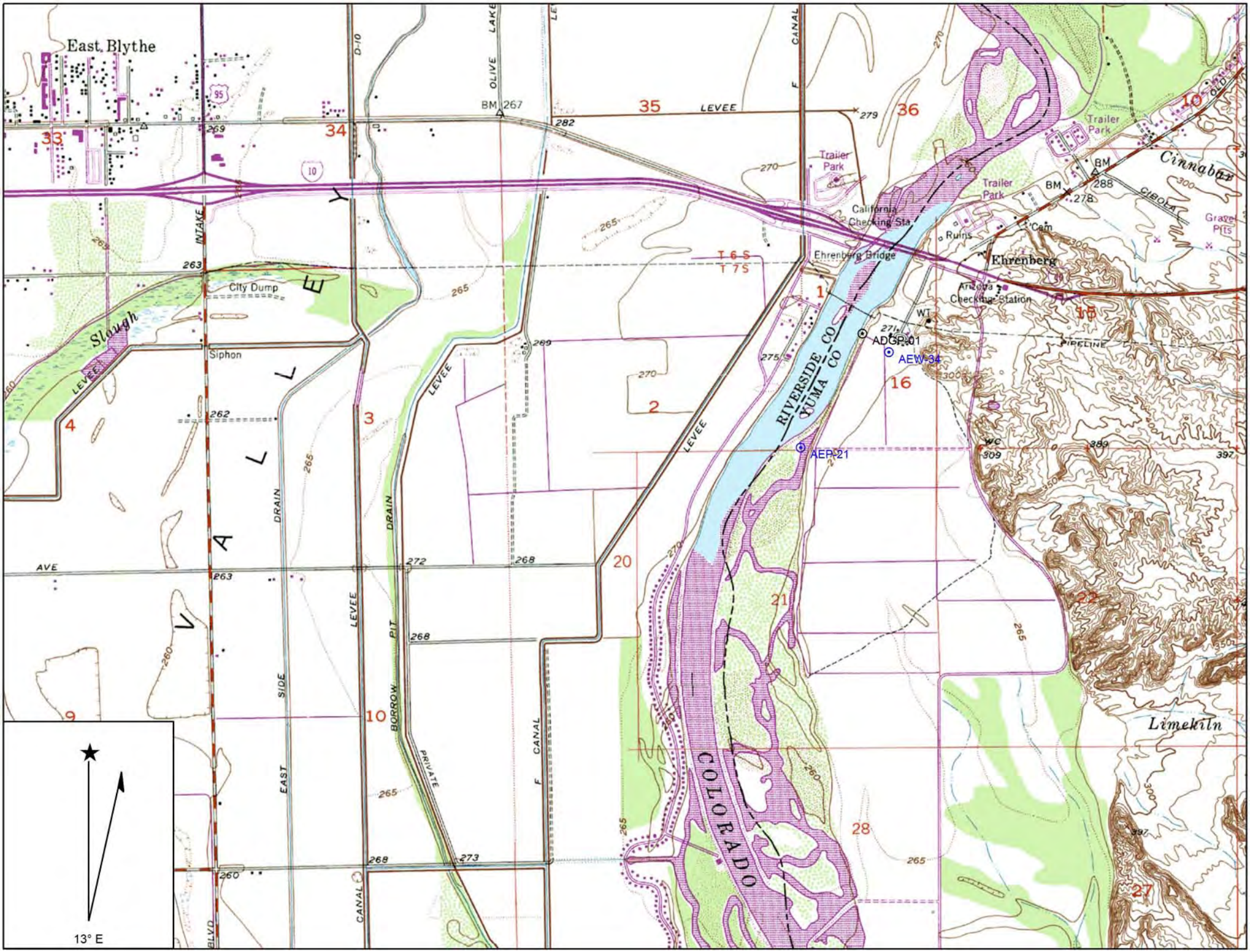
East Blythe
Slough
City Dump
Siphon
Ehrenberg
Ehrenberg Bridge
California Checking Sta
Arizona Checking Station
Trailer Park
Ruins
Cem
Cinnabar
Limekiln
Gravel Pits
RIVERSIDE CO
YUMA CO
COLORADO
ADGP-01
AEW-34
AEP-21
T 6 S
T 7 S
LEVEE
AVE
INTAKE
DRAIN
EAST SIDE
BORROW PIT
PRIVATE
CANAL
OLIVE LAKE
F CANAL
PIPELINE
CIBOLA
13° E

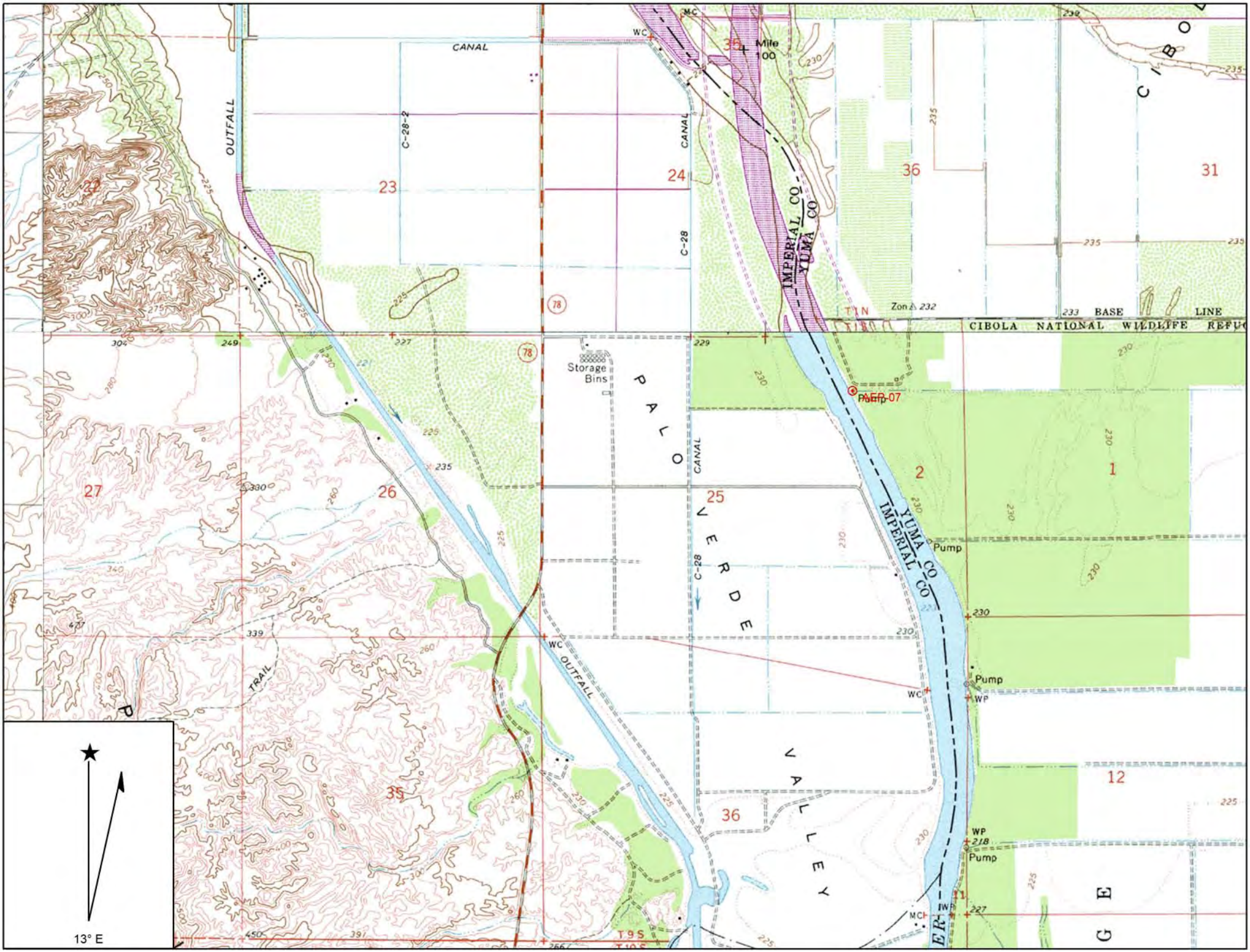

CANAL
OUTFALL
C-28-2
C-28
CANAL
Mile 100
IMPERIAL CO
YUMA CO
BASE LINE
CIBOLA NATIONAL WILDLIFE REFU
Storage Bins
PALO VERDE VALLEY
AER-07
Pump
TRAIL
OUTFALL
13° E

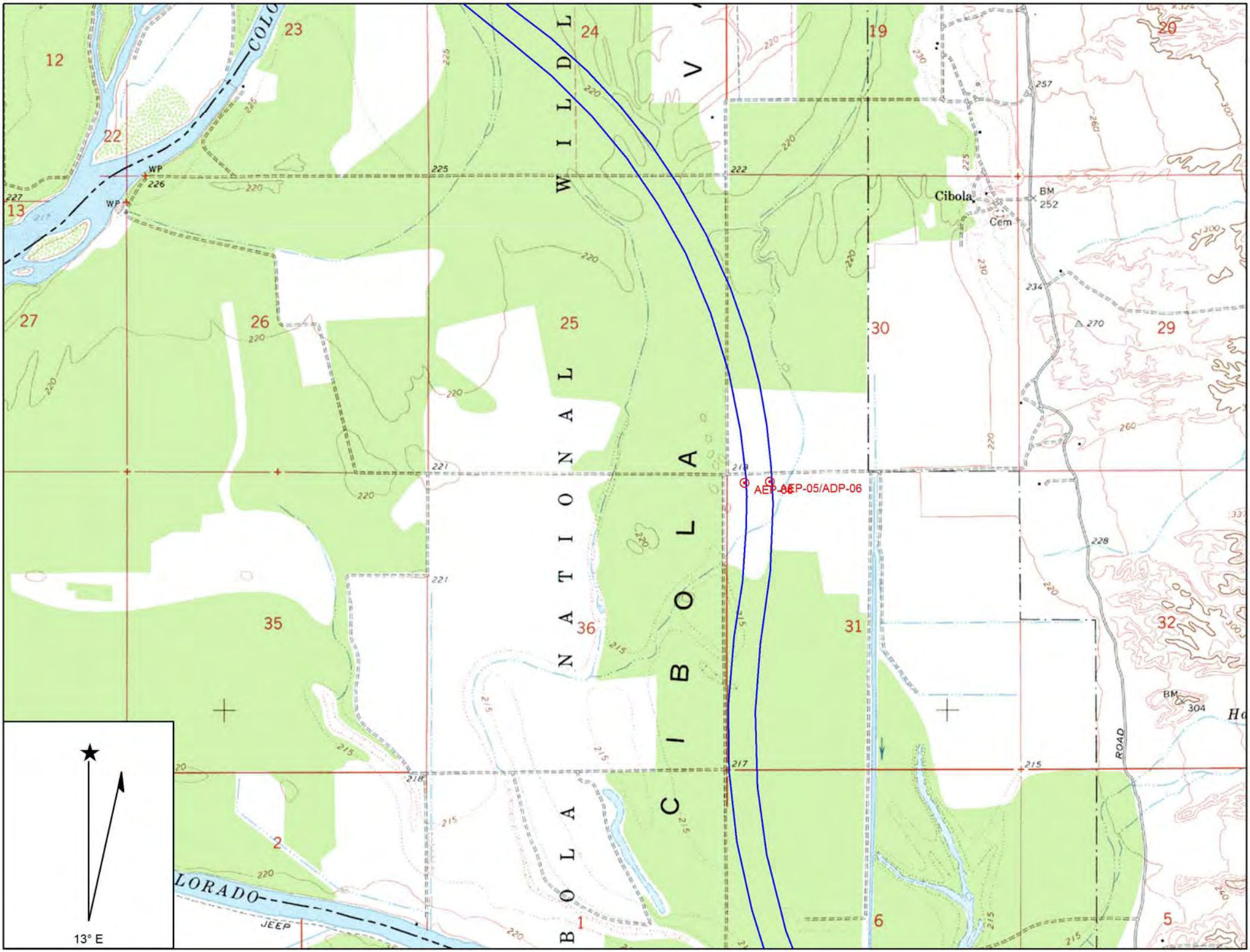

CIBOLA NATIONAL WILDL
BOLA
Cibola
Cem
BM 252
BM 304
AEP-05/ADP-06
AEP-06
ROAD
LORADO
JEEP
13° E

Palo Verde Point
BM 206
COLORADO RIVER
ARIZONA YUMA CO
CALIF IMPERIAL CO
Ferguson Lake
R 23 E
R 24 E
R 22 W
R 21 W
NATIONAL
WL 186
AEP-20
AEW-01/02
Landing Strip
BM 218
ARIZONA
CALIFORNIA
Mile 59
ADP-09
MARTINEZ LAKE
IMPERIAL NATIONAL
WILDLIFE REFUGE
FERGUSON LAKE
Ferguson
COLORADO
Ferguson Wash
Lake
12° E

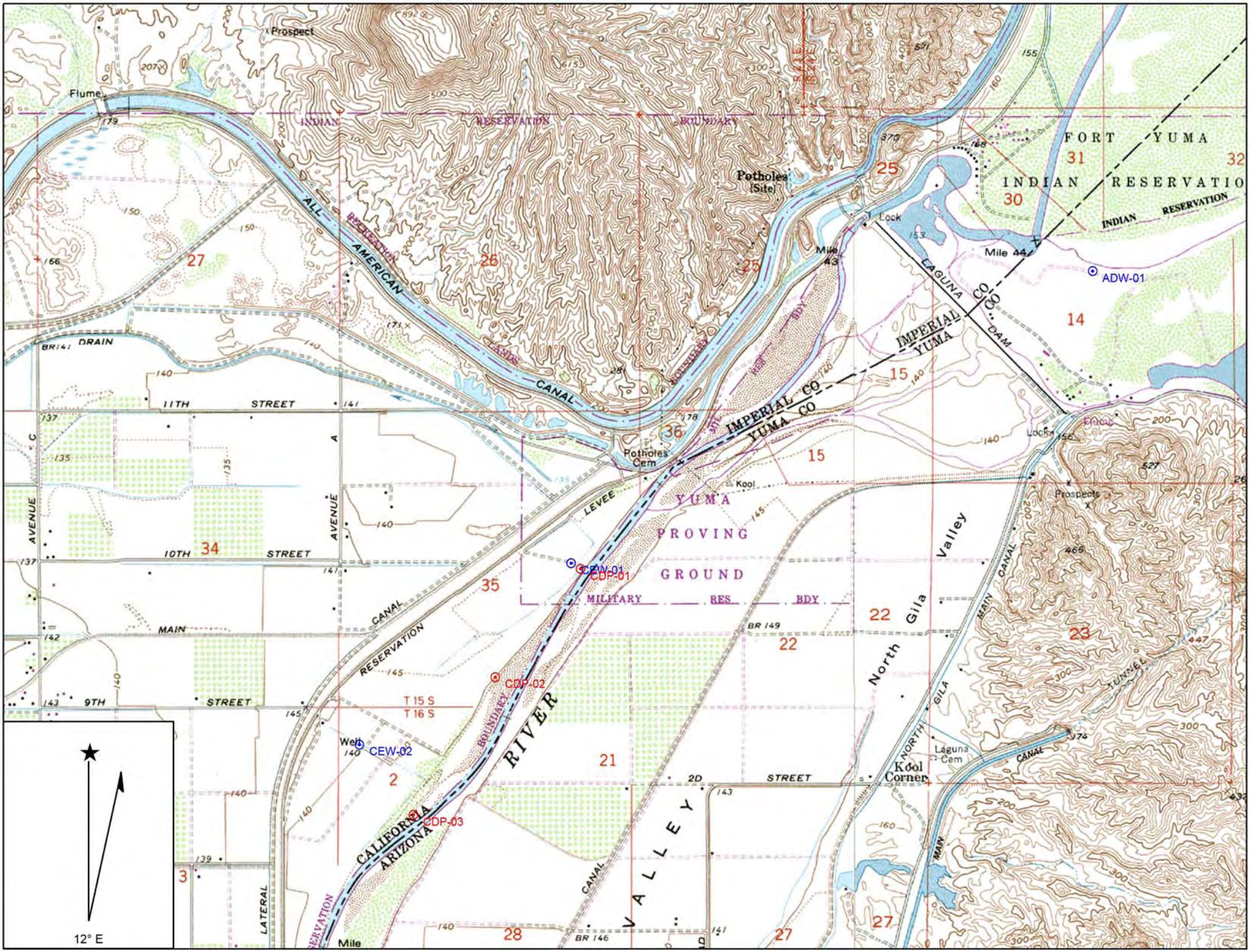

Prospect
Flume
INDIAN RESERVATION BOUNDARY
FORT YUMA INDIAN RESERVATIO
INDIAN RESERVATION
Potholes (Site)
Lock
Mile 43
Mile 44
ADW-01
ALL AMERICAN CANAL
LANDS CANAL
LAGUNA DAM
IMPERIAL CO
YUMA CO
DRAIN
11TH STREET
10TH STREET
9TH STREET
2D STREET
AVENUE C
AVENUE A
MAIN CANAL
LEVEE
Potholes Cem
Kool
YUMA PROVING GROUND
MILITARY RES BDY
CEW-01
CDP-01
CDP-02
CDP-03
CEW-02
Well
T 15 S
T 16 S
CALIFORNIA
ARIZONA
RIVER
VALLEY
North Gila Valley
NORTH GILA MAIN CANAL
Laguna Cem
Kool Corner
Prospects
Flume
LATERAL
Mile
12° E

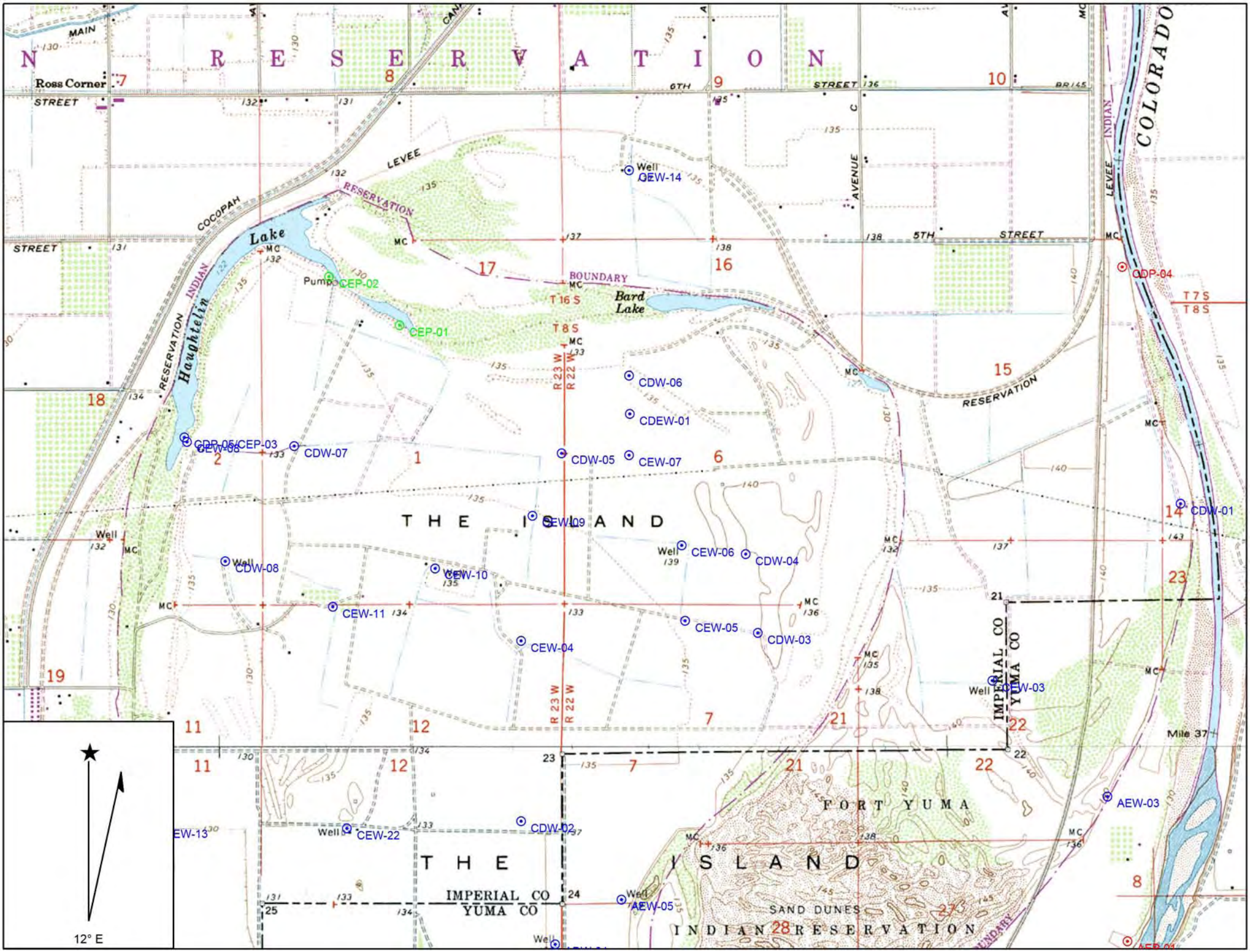
N R E S E R V A T I O N
Ross Corner
MAIN
STREET
6TH STREET
5TH STREET
LEVEE
RESERVATION
COCOPAH
Haughtelin Lake
INDIAN RESERVATION
Pump
CEP-02
CEP-01
BOUNDARY
T 16 S
T 8 S
Bard Lake
R 23 W
R 22 W
AVENUE C
COLORADO
INDIAN LEVEE
T 7 S
T 8 S
CDP-04
CDW-06
CDEW-01
CDP-05/CEP-03
CEW-08
CDW-07
CDW-05
CEW-07
CEW-14
CDW-01
THE ISLAND
CEW-09
CEW-06
CDW-04
CDW-08
CEW-10
CEW-11
CEW-05
CDW-03
CEW-04
CDW-03
Mile 37
IMPERIAL CO
YUMA CO
FORT YUMA
AEW-03
CEW-13
CEW-22
CDW-02
THE ISLAND
AEW-05
SAND DUNES
INDIAN RESERVATION
12° E

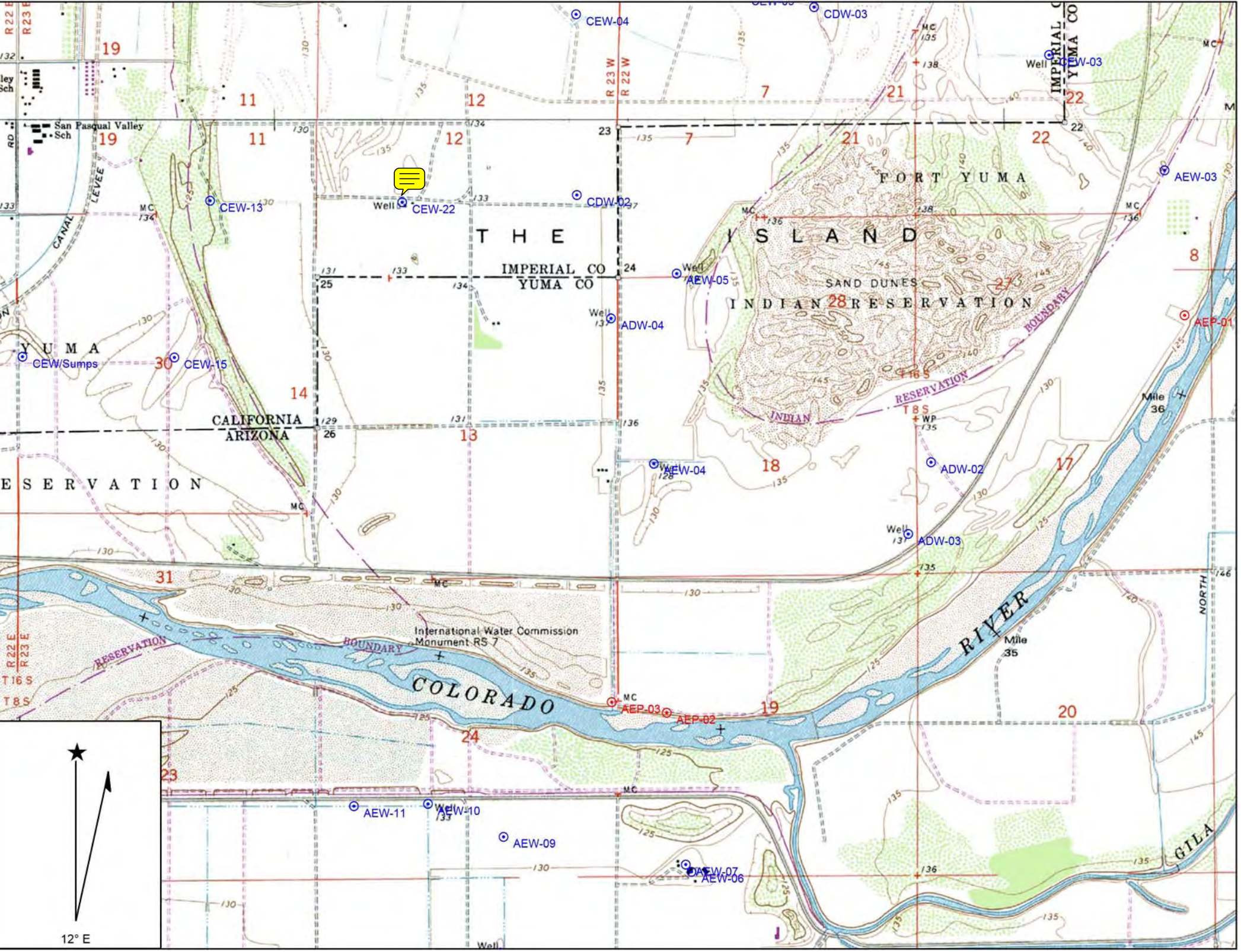
CEW-04
CDW-03
CEW-03
AEW-03
CEW-13
CEW-22
CDW-02
AEW-05
ADW-04
CEW/Sumps
CEW-15
AEW-04
ADW-02
ADW-03
AEP-01
AEP-03
AEP-02
AEW-11
AEW-10
AEW-09
AEW-07
AEW-06
San Pasqual Valley Sch
THE
ISLAND
FORT YUMA
INDIAN RESERVATION
SAND DUNES
IMPERIAL CO
YUMA CO
YUMA
CALIFORNIA
ARIZONA
RESERVATION
BOUNDARY
INDIAN
International Water Commission Monument RS 7
COLORADO
RIVER
GILA
NORTH
Mile 36
Mile 35
CANAL
LEVEE
R 23 W
R 22 W
R 22 E
R 23 E
T 16 S
T 8 S
12° E

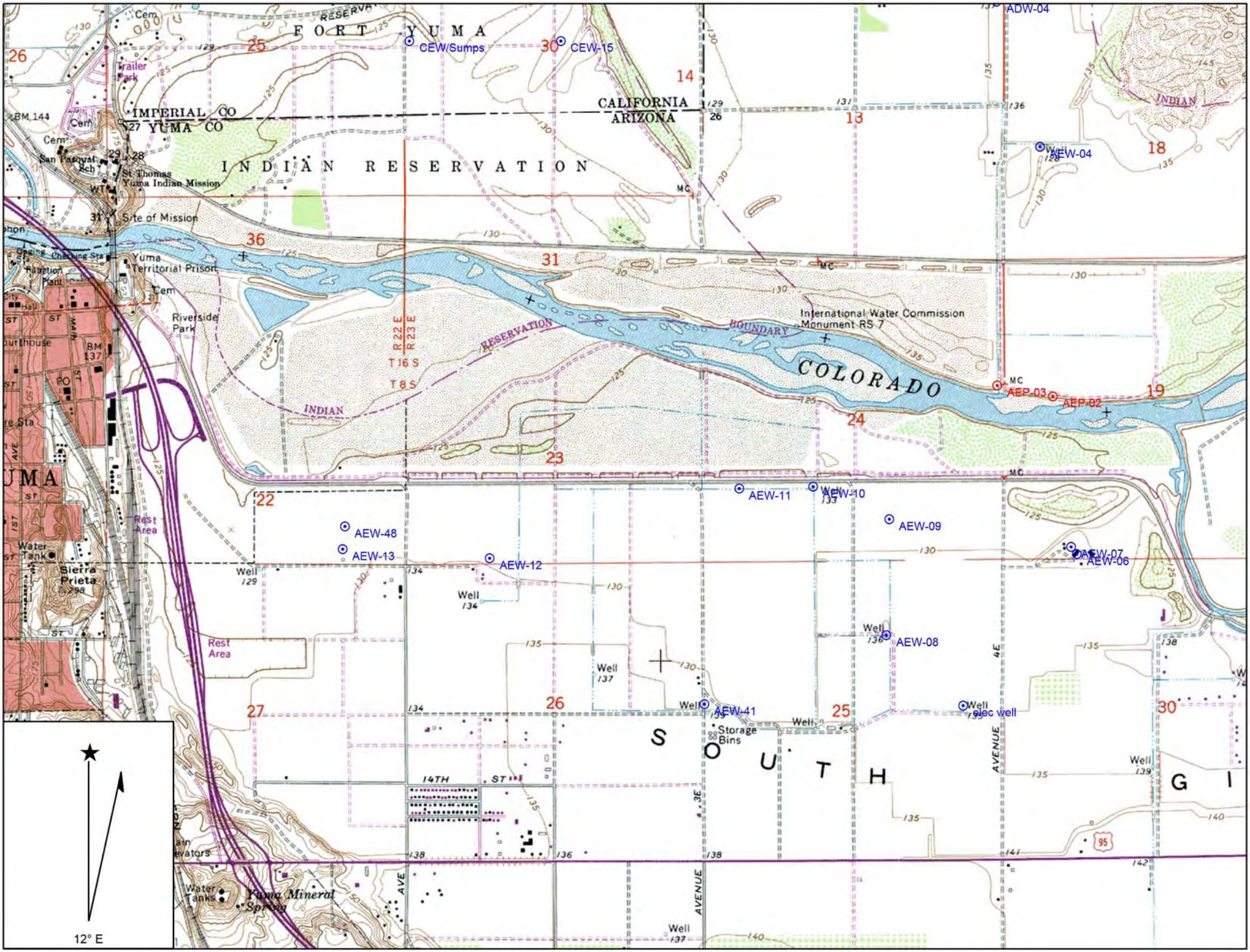

FORT YUMA
CEW/Sumps
CEW-15
ADW-04
CALIFORNIA
ARIZONA
IMPERIAL CO
YUMA CO
INDIAN RESERVATION
Trailer Park
St Thomas Yuma Indian Mission
Site of Mission
Yuma Territorial Prison
Riverside Park
International Water Commission Monument RS 7
COLORADO
BOUNDARY
RESERVATION
INDIAN
R 22 E
R 23 E
T 16 S
T 8 S
AEW-04
AEP-03
AEP-02
AEW-11
AEW-10
AEW-09
AEW-48
AEW-13
AEW-12
AEW-07
AEW-06
AEW-08
AEW-41
elec well
Storage Bins
Rest Area
Water Tank
Sierra Prieta
Water Tanks
Yuma Mineral Spring
14TH ST
AVENUE
SOUTH
12° E

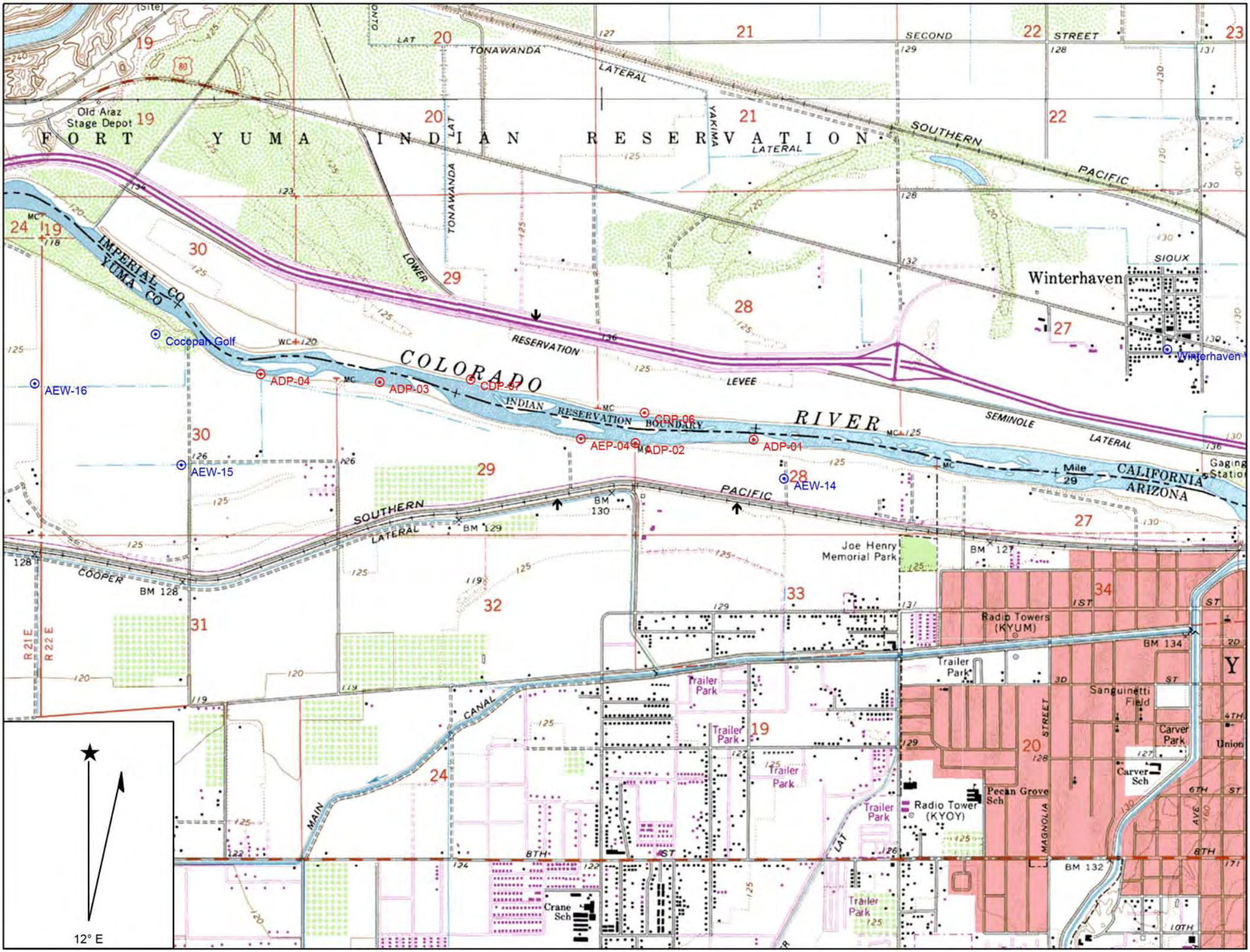
FORT YUMA INDIAN RESERVATION
Old Araz Stage Depot
TONAWANDA LATERAL
SECOND STREET
SOUTHERN PACIFIC
LOWER TONAWANDA LAT
YAKIMA LATERAL
IMPERIAL CO
YUMA CO
Winterhaven
SIOUX
Cocopah Golf
AEW-16
AEW-15
AEW-14
ADP-04
ADP-03
CDP-07
CDP-06
ADP-02
ADP-01
AEP-04
COLORADO RIVER
INDIAN RESERVATION BOUNDARY
RESERVATION LEVEE
SEMINOLE LATERAL
Mile 29
CALIFORNIA
ARIZONA
Gaging Station
SOUTHERN PACIFIC LATERAL
COOPER
BM 128
BM 129
BM 130
BM 127
BM 134
BM 132
Joe Henry Memorial Park
Radio Towers (KYUM)
Radio Tower (KYOY)
Trailer Park
Sanguinetti Field
Carver Park
Carver Sch
Pecan Grove Sch
Crane Sch
Union
MAIN CANAL
LAT
MAGNOLIA STREET
1ST ST
4TH ST
6TH ST
8TH ST
10TH
R 21 E
R 22 E
12° E

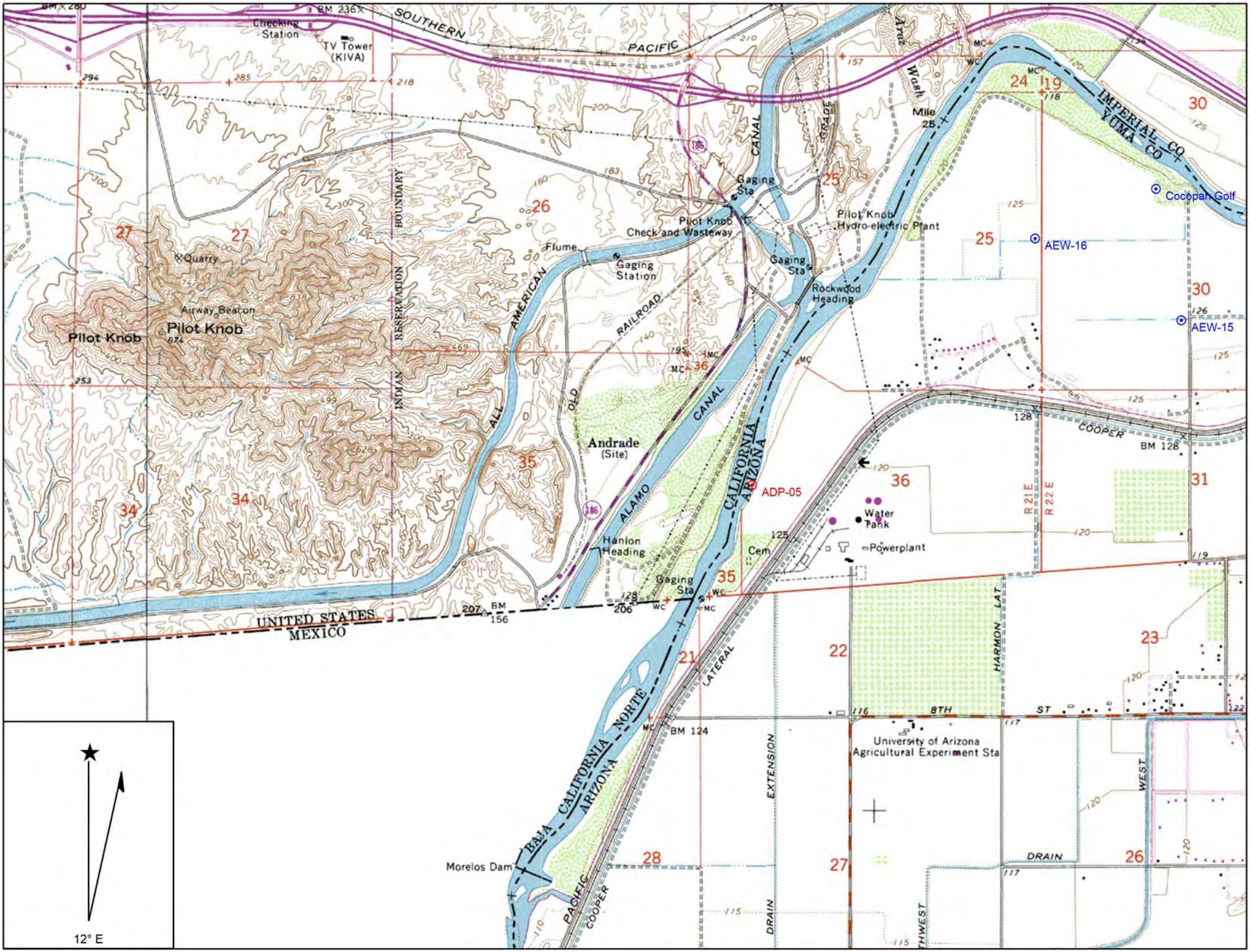

SOUTHERN PACIFIC
Checking Station
TV Tower (KIVA)
Araz Wash
Mile 25
IMPERIAL CO
YUMA CO
Cocopah Golf
AEW-16
AEW-15
Gaging Sta
Pilot Knob Check and Wasteway
Pilot Knob Hydro-electric Plant
Flume
Gaging Station
Rockwood Heading
Quarry
Airway Beacon
Pilot Knob
INDIAN RESERVATION BOUNDARY
ALL AMERICAN CANAL
OLD RAILROAD
ALAMO CANAL
Andrade (Site)
Hanlon Heading
CALIFORNIA
ARIZONA
ADP-05
Water Tank
Powerplant
Cem
COOPER
BM 128
R 21 E
R 22 E
UNITED STATES
MEXICO
BAJA CALIFORNIA NORTE
ARIZONA
LATERAL
HARMON LAT
8TH ST
University of Arizona Agricultural Experiment Sta
EXTENSION
DRAIN
WEST
Morelos Dam
PACIFIC
COOPER
12° E