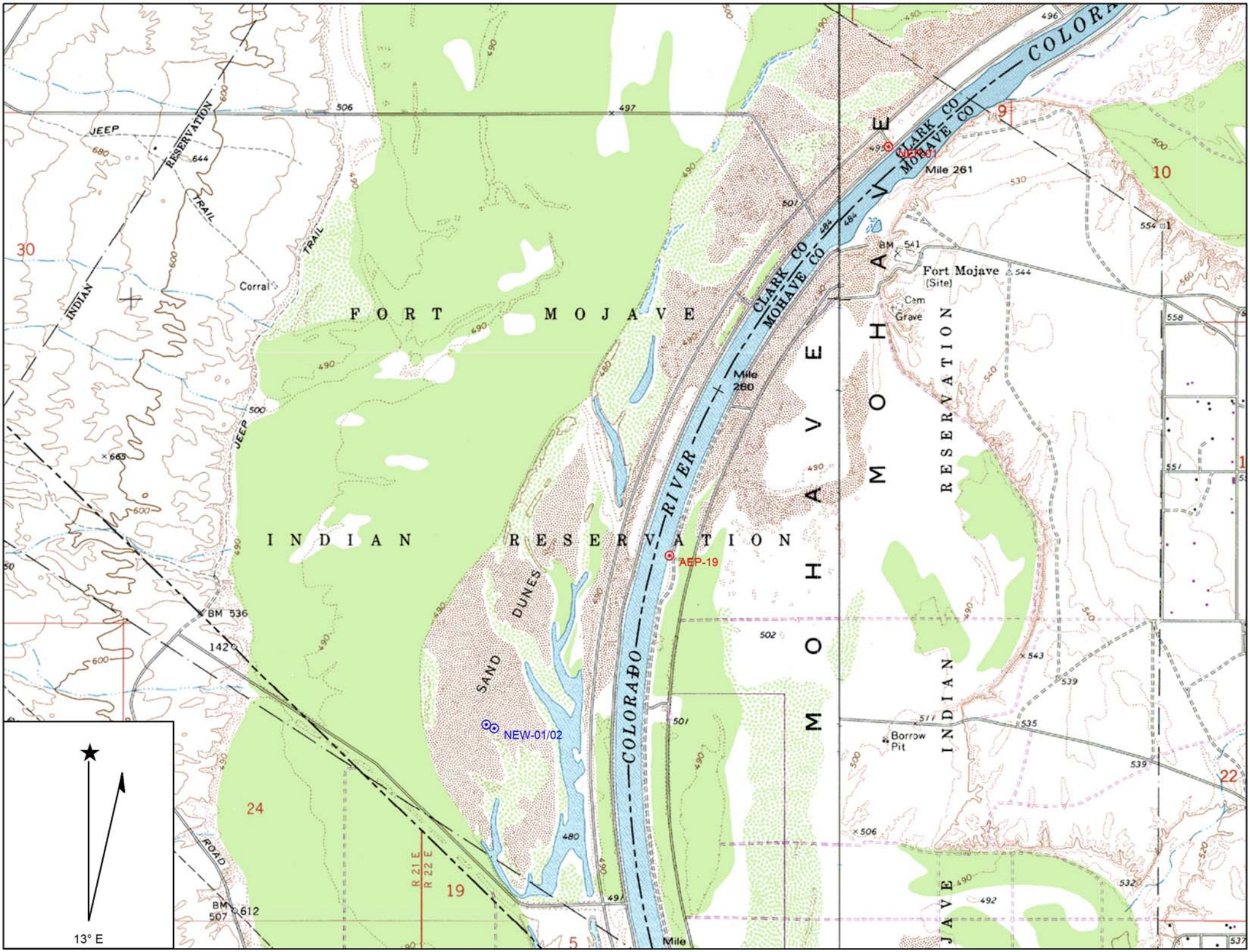
FORT MOJAVE INDIAN RESERVATION
MOHAVE
COLORADO RIVER
CLARK CO
MOHAVE CO
NEP-01
Mile 261
AEP-19
Mile 260
NEW-01/02
Fort Mojave (Site)
Cem
Grave
Corral
Borrow Pit
SAND DUNES
INDIAN RESERVATION
JEEP TRAIL
RESERVATION TRAIL
INDIAN TRAIL
ROAD
BM 536
BM 507
BM 541
R 21 E
R 22 E
13° E

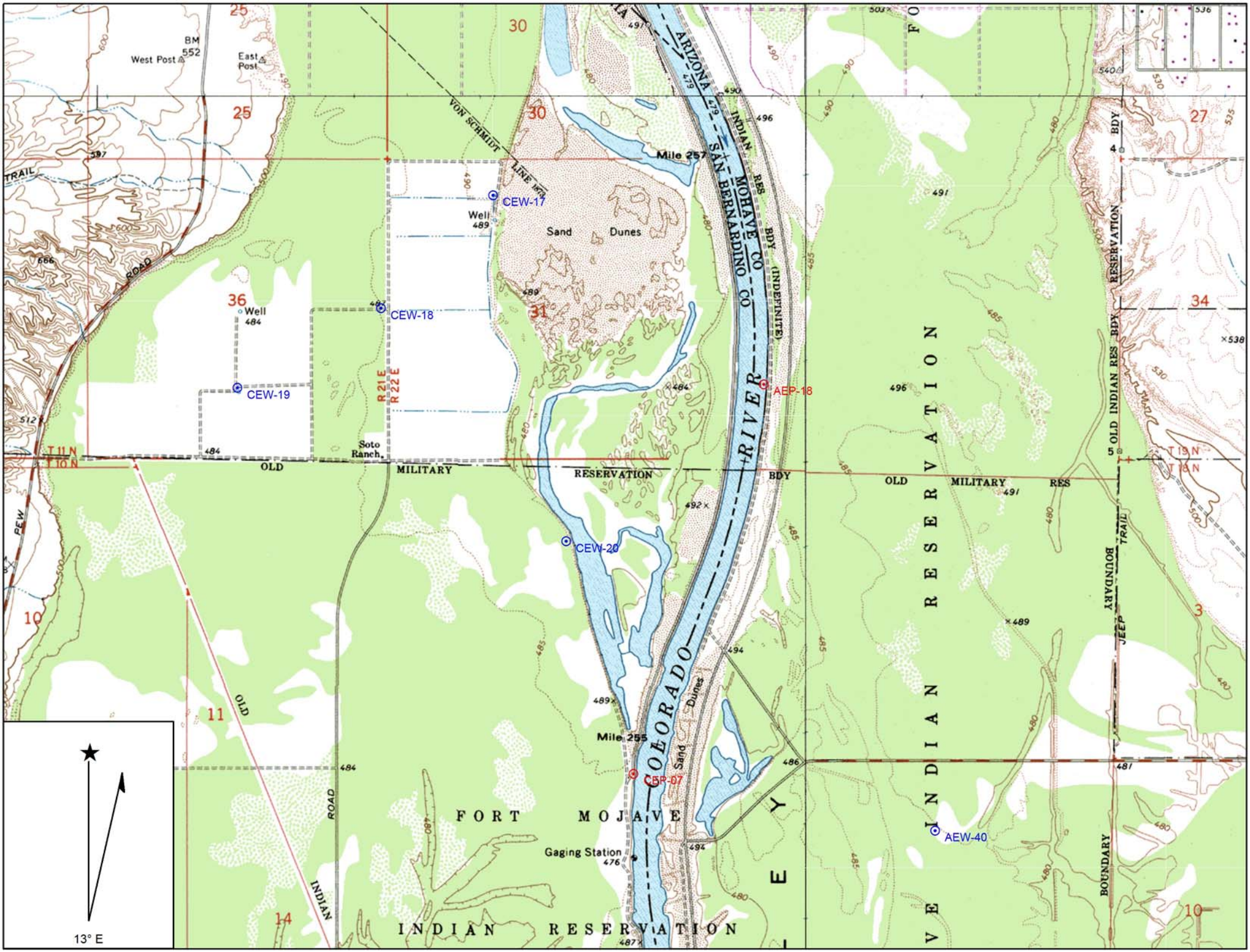

CEW-17
CEW-18
CEW-19
CEW-20
AEP-18
CEP-07
AEW-40
Mile 257
Mile 255
Sand Dunes
Well
Soto Ranch
West Post
East Post
BM 552
VON SCHMIDT LINE
ARIZONA
SAN BERNARDINO CO
MOHAVE CO
INDIAN RES BDY (INDEFINITE)
COLORADO RIVER
OLD MILITARY RESERVATION BDY
OLD MILITARY RES
OLD INDIAN RES BDY
RESERVATION BDY
BOUNDARY
JEEP TRAIL
FORT MOJAVE INDIAN RESERVATION
Gaging Station
R 21 E
R 22 E
T 11 N
T 10 N
T 19 N
T 18 N
13° E

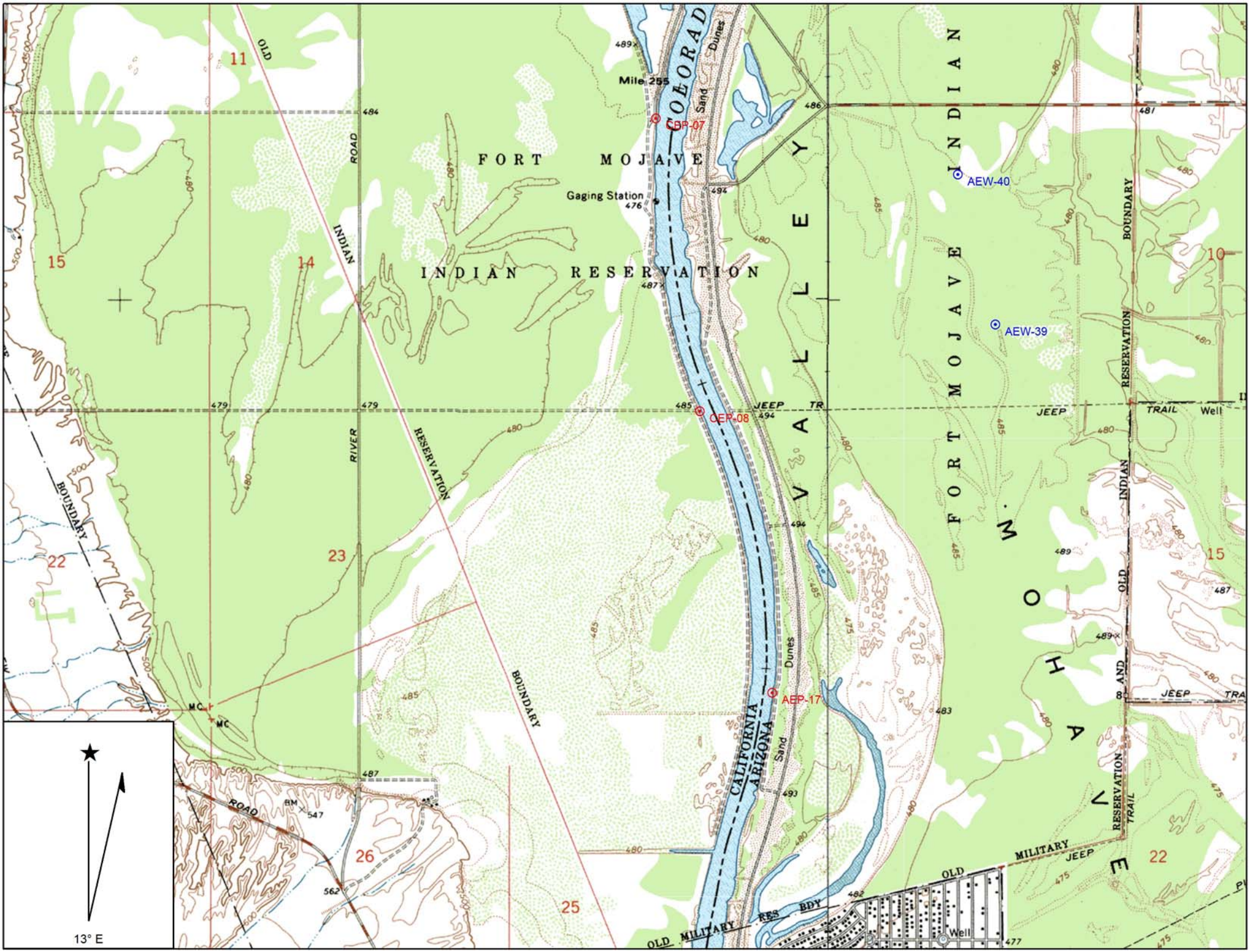
COLORADO
VALLEY
FORT MOJAVE INDIAN RESERVATION
FORT MOJAVE INDIAN RESERVATION
Mile 255
Gaging Station
CBP-07
CEP-08
AEP-17
AEW-40
AEW-39
INDIAN ROAD
OLD INDIAN RIVER RESERVATION BOUNDARY
BOUNDARY
CALIFORNIA
ARIZONA
Sand Dunes
JEEP TRAIL
OLD MILITARY RES BDY
MILITARY JEEP TRAIL
Well
BM 547
13° E

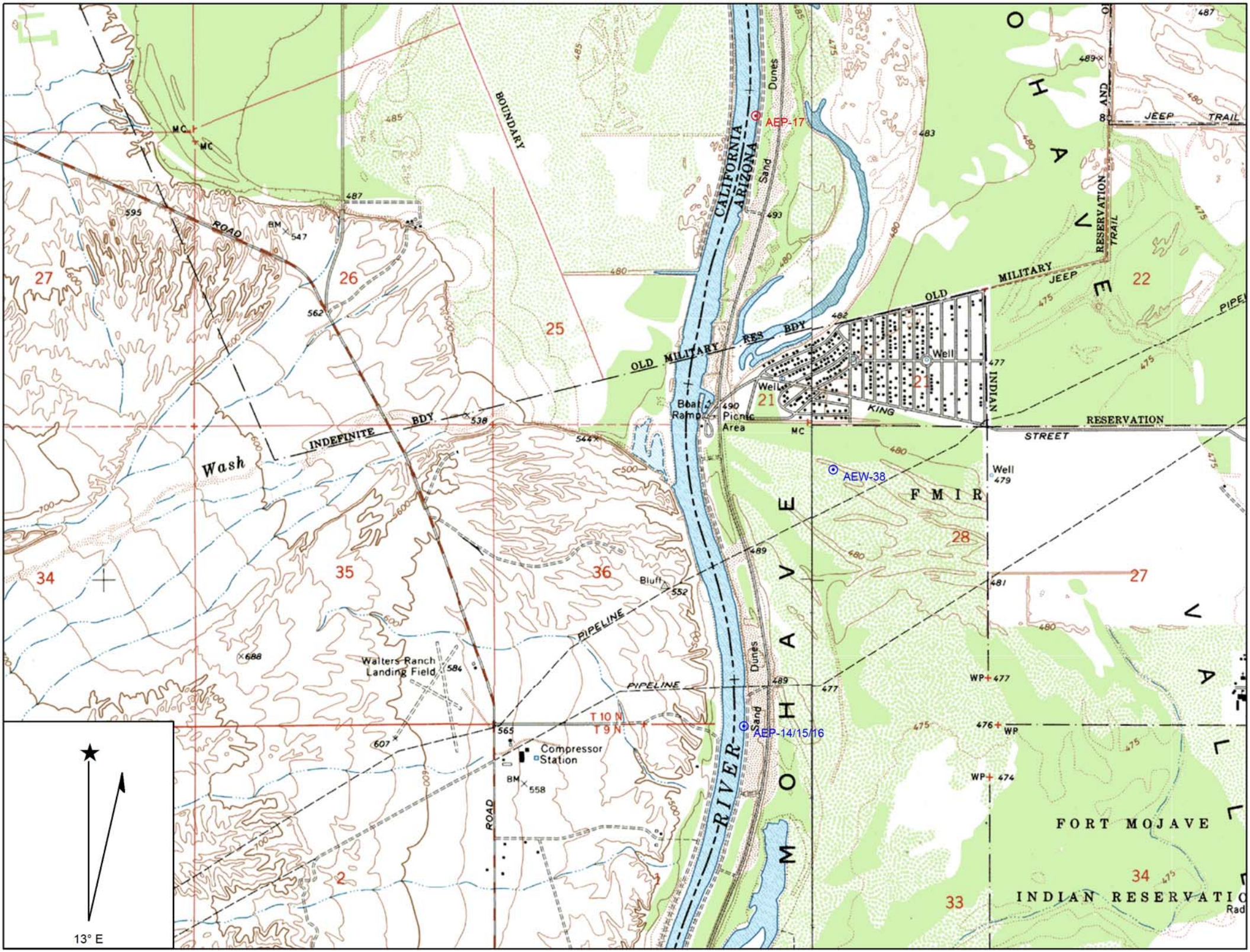

AEP-17
AEW-38
AEP-14/15/16
CALIFORNIA
ARIZONA
BOUNDARY
OLD MILITARY RES BDY
INDEFINITE BDY
Wash
ROAD
Boat Ramp
Picnic Area
Well
KING
STREET
INDIAN
RESERVATION
JEEP TRAIL
MILITARY
OLD
RIVER
MOHAVE
FMIR
FORT MOJAVE
INDIAN RESERVATIO
Bluff
PIPELINE
Walters Ranch Landing Field
Compressor Station
T 10 N
T 9 N
13° E

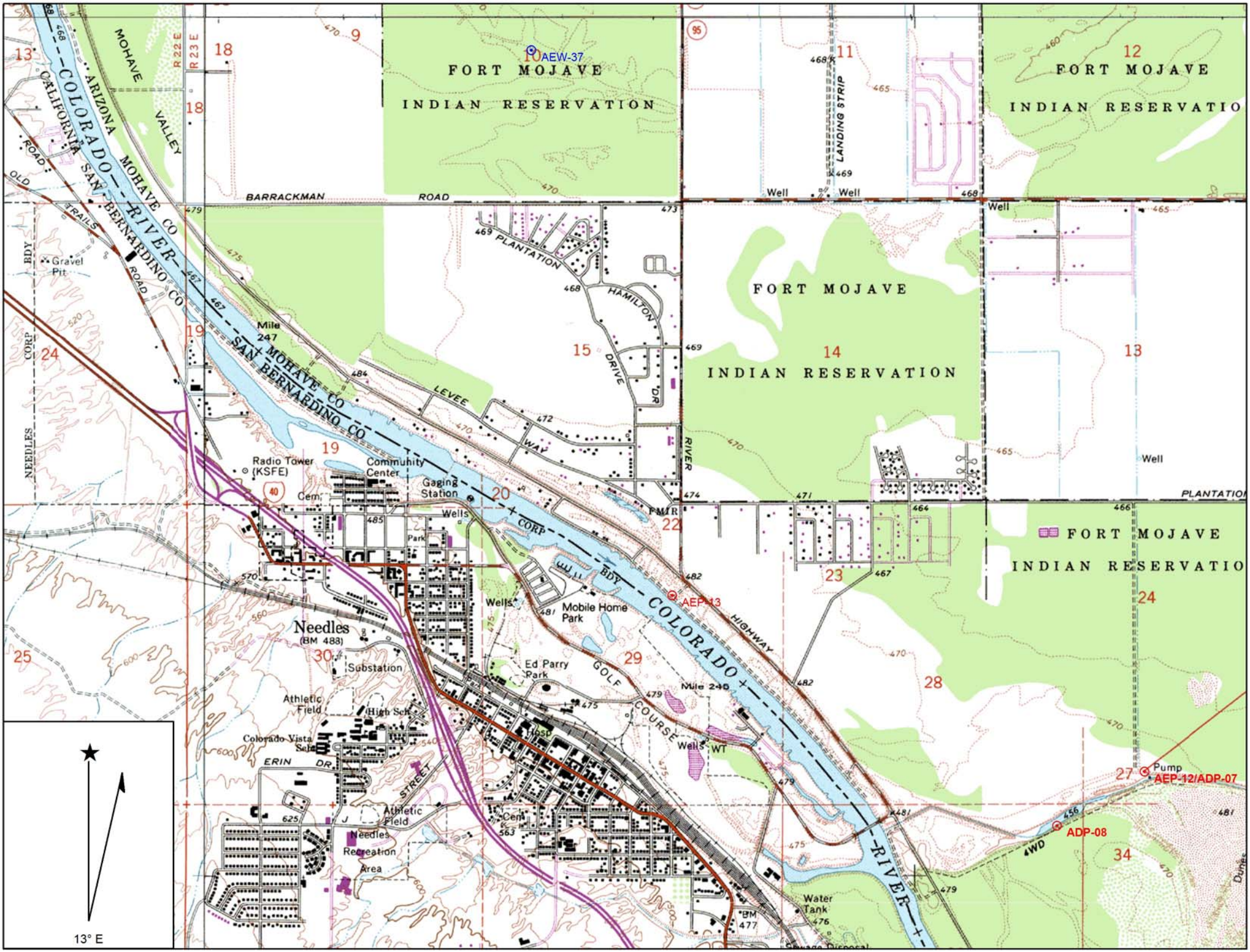

FORT MOJAVE
INDIAN RESERVATION
AEW-37
AEP-13
AEP-12/ADP-07
ADP-08
COLORADO RIVER
ARIZONA
CALIFORNIA
MOHAVE CO
SAN BERNARDINO CO
MOHAVE VALLEY
BARRACKMAN ROAD
LANDING STRIP
PLANTATION
HAMILTON DRIVE
LEVEE WAY
RIVER
HIGHWAY
GOLF COURSE
Mile 247
Mile 246
Radio Tower (KSFE)
Community Center
Gaging Station
Cem
Wells
Park
Mobile Home Park
Ed Parry Park
Needles (BM 488)
Substation
Athletic Field
High Sch
Colorado Vista Sch
ERIN DR
STREET
Needles Recreation Area
Water Tank
BM 477
Pump
Gravel Pit
OLD TRAILS ROAD
NEEDLES CORP BDY
R 22 E
R 23 E
13° E

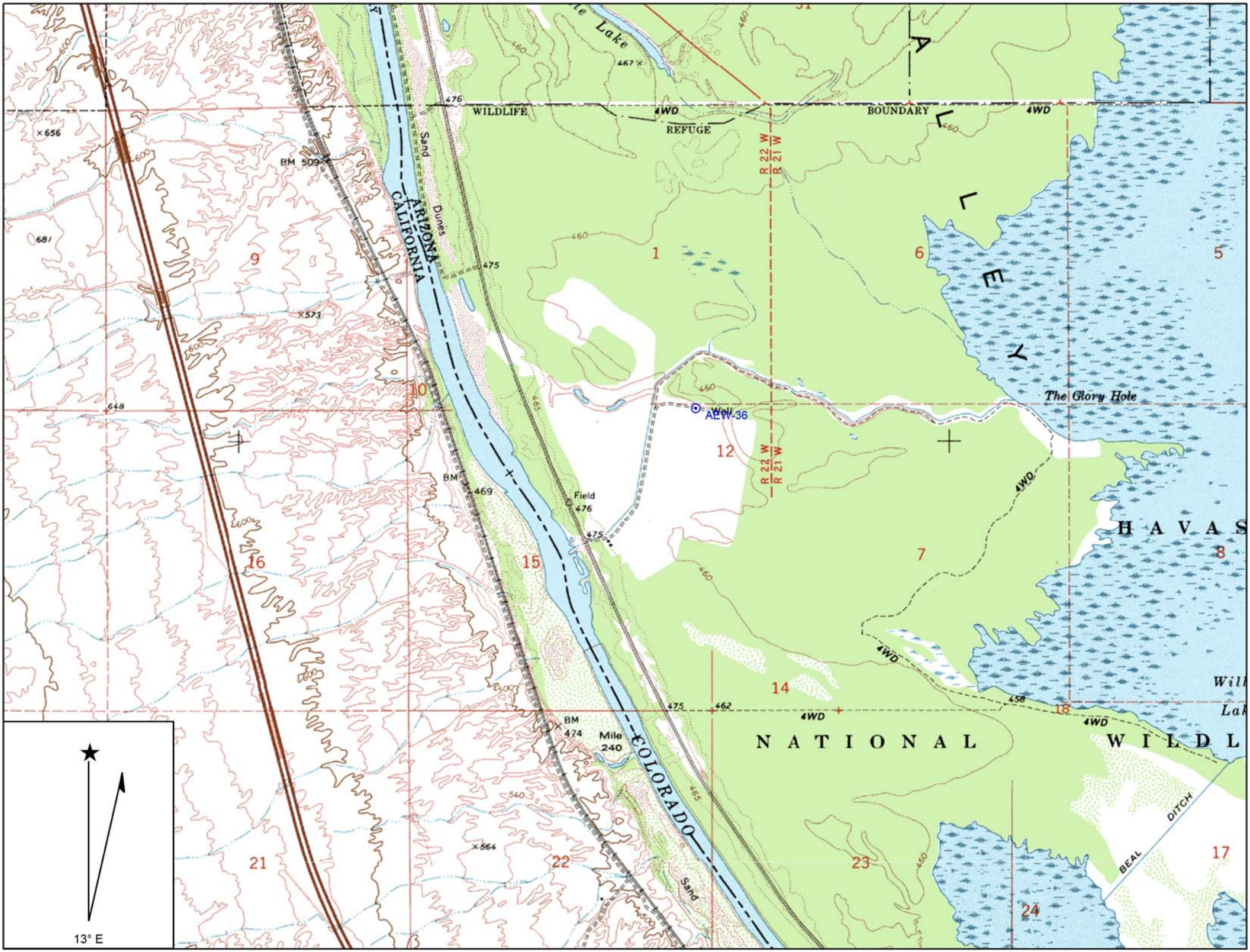

WILDLIFE
REFUGE
BOUNDARY
4WD
Sand
Dunes
ARIZONA
CALIFORNIA
BM 509
BM 469
BM 474
Field
476
Well
AEW-36
The Glory Hole
R 22 W
R 21 W
COLORADO
Mile
240
NATIONAL
HAVAS
BEAL
DITCH
13° E

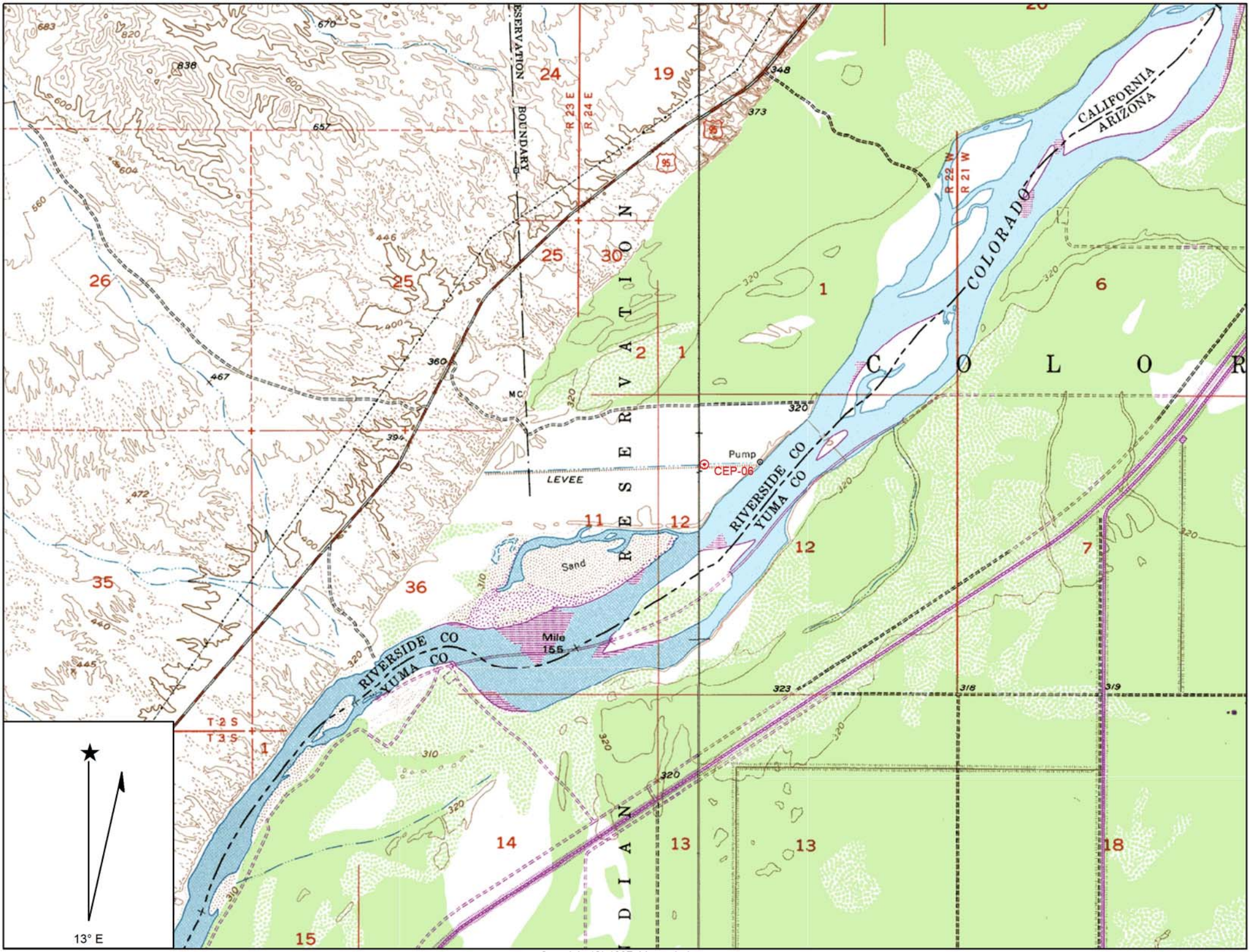

RESERVATION BOUNDARY
R 23 E
R 24 E
R 22 W
R 21 W
CALIFORNIA
ARIZONA
COLORADO
C O L O R
RESERVATION
RIVERSIDE CO
YUMA CO
Pump
CEP-06
LEVEE
Sand
Mile 155
T 2 S
T 3 S
13° E

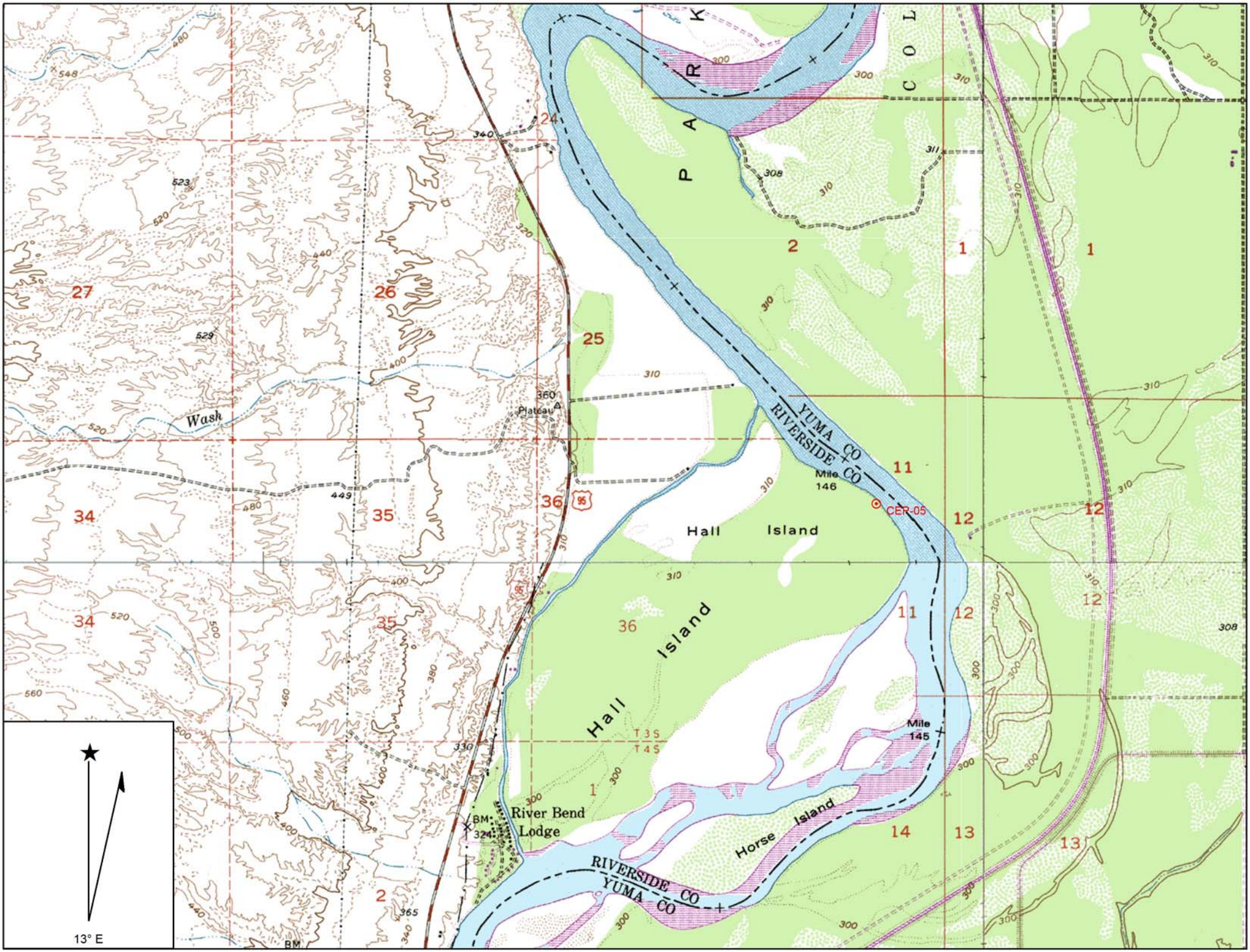
P A R K C O L
Wash
Plateau
360
YUMA CO
RIVERSIDE CO
Mile 146
CER-05
Hall Island
Hall Island
Mile 145
River Bend Lodge
BM 324
Horse Island
RIVERSIDE CO
YUMA CO
T3S
T4S
13° E

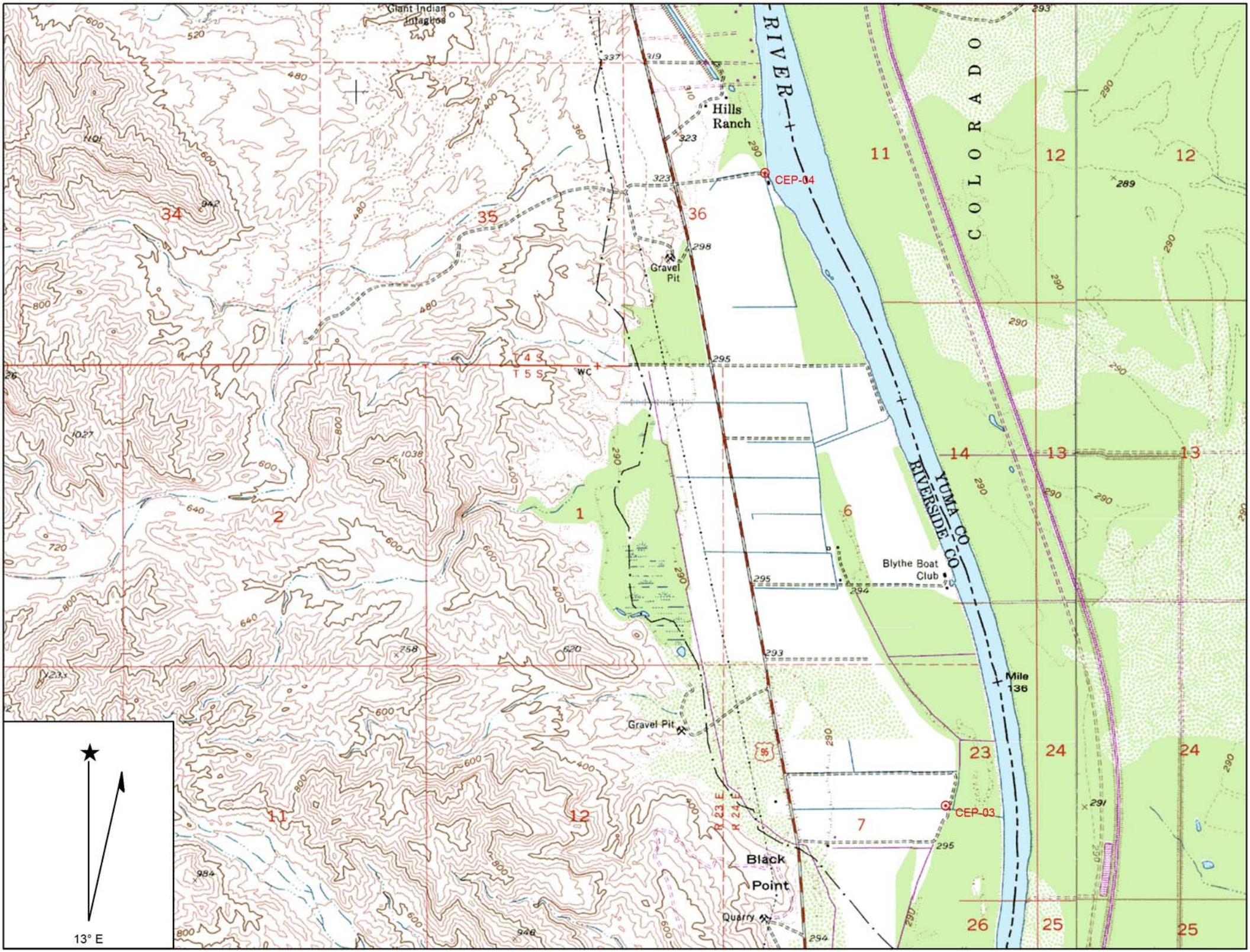
Giant Indian Intaglios
Hills Ranch
CEP-04
Gravel Pit
COLORADO RIVER
YUMA CO
RIVERSIDE CO
Blythe Boat Club
Mile 136
CEP-03
Gravel Pit
Black Point
Quarry
T 5 S
R 23 E
R 24 E
13° E

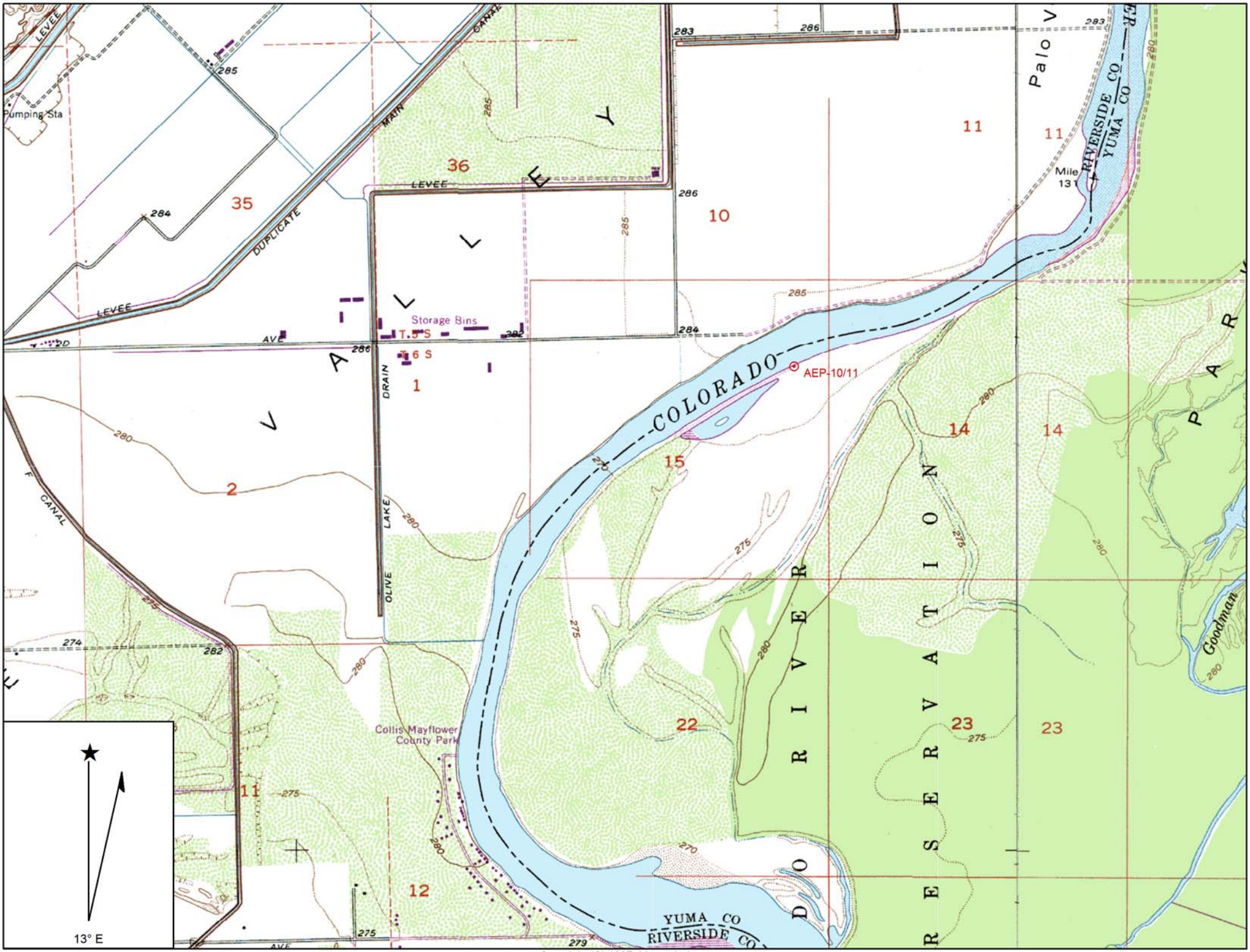

Pumping Sta
LEVEE
MAIN
CANAL
DUPLICATE
LEVEE
LEVEE
AVE
Storage Bins
T. 5 S
T. 6 S
DRAIN
OLIVE
LAKE
CANAL
Collis Mayflower County Park
COLORADO
AEP-10/11
Mile 131
RIVERSIDE CO
YUMA CO
Palo V
Goodman
DO RIVER RESERVATION
PARK
YUMA CO
RIVERSIDE CO
13° E

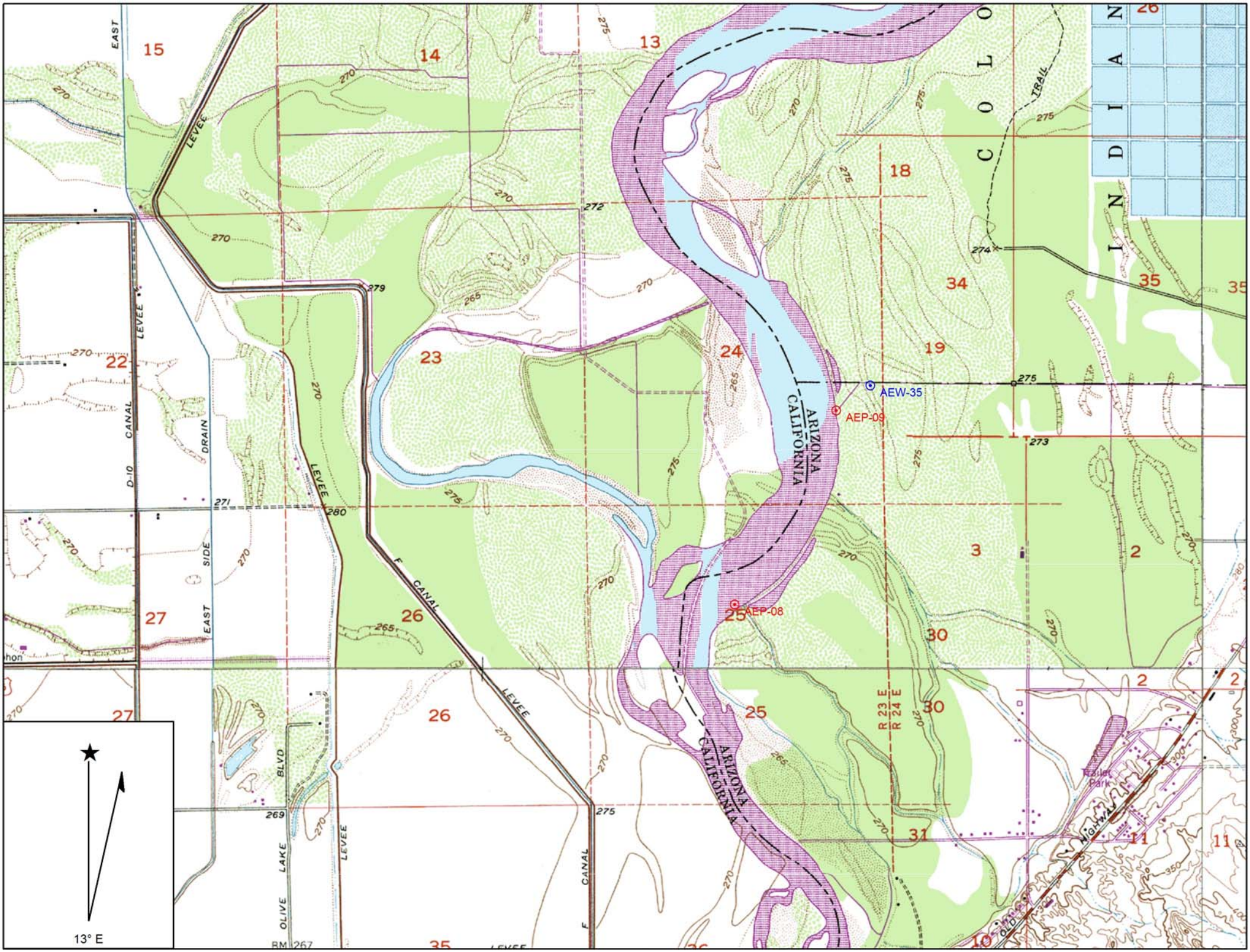
AEW-35
AEP-09
AEP-08
ARIZONA
CALIFORNIA
COLORADO RIVER INDIAN RESERVATION
EAST LEVEE
D-10 CANAL
EAST SIDE DRAIN
F CANAL
OLIVE LAKE BLVD
LEVEE
R 23 E
R 24 E
Trailer Park
HIGHWAY
13° E

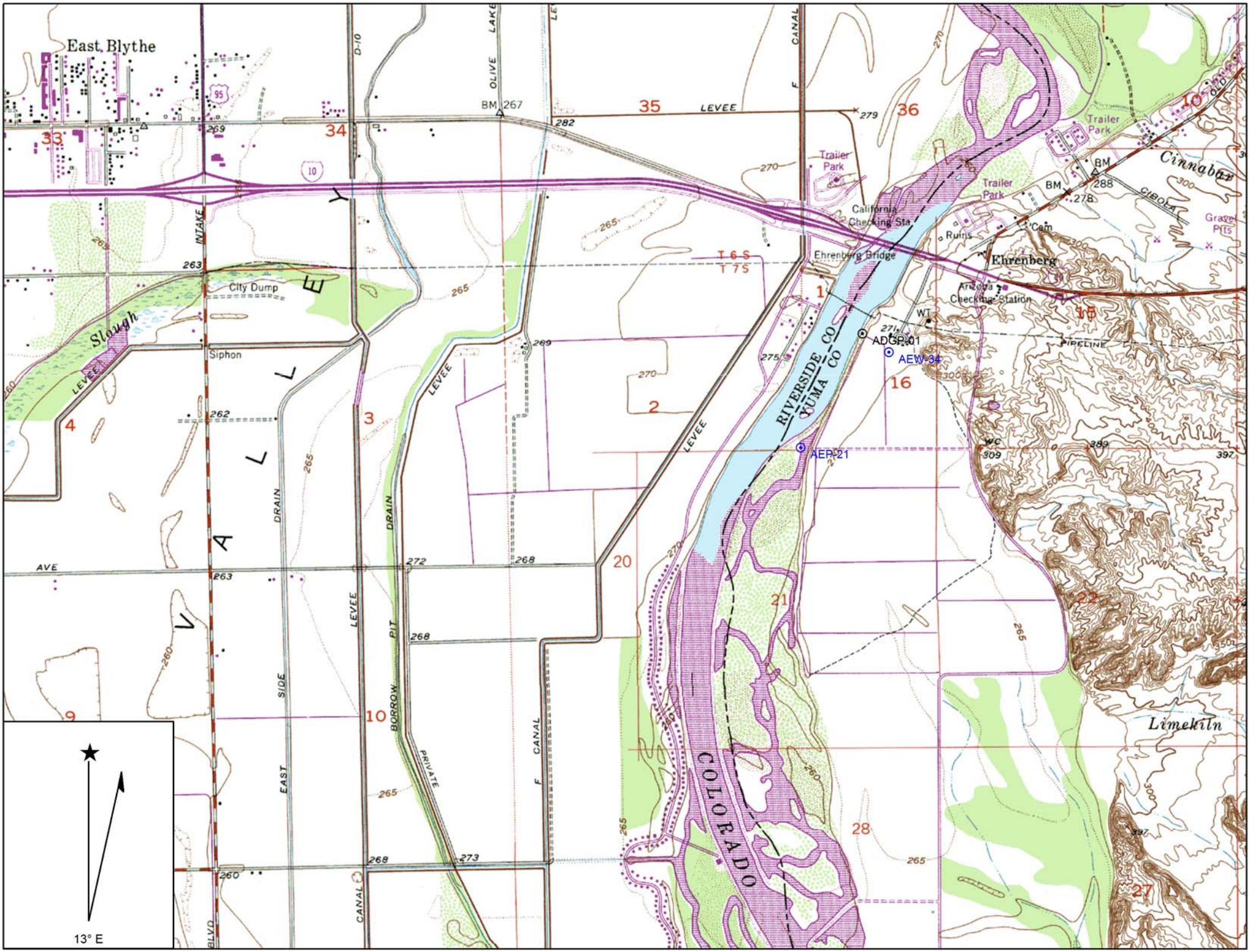
East Blythe
Slough
City Dump
Siphon
Trailer Park
California Checking Sta
Ehrenberg Bridge
Ruins
Cem
Ehrenberg
Arizona Checking Station
Cinnabar
Gravel Pits
Limekiln
RIVERSIDE CO
YUMA CO
COLORADO
ADGP-01
AEW-34
AEP-21
LEVEE
INTAKE
DRAIN
EAST SIDE
BORROW PIT
PRIVATE
F CANAL
OLIVE LAKE
CIBOLA
PIPELINE
AVE
T 6 S
T 7 S
13° E

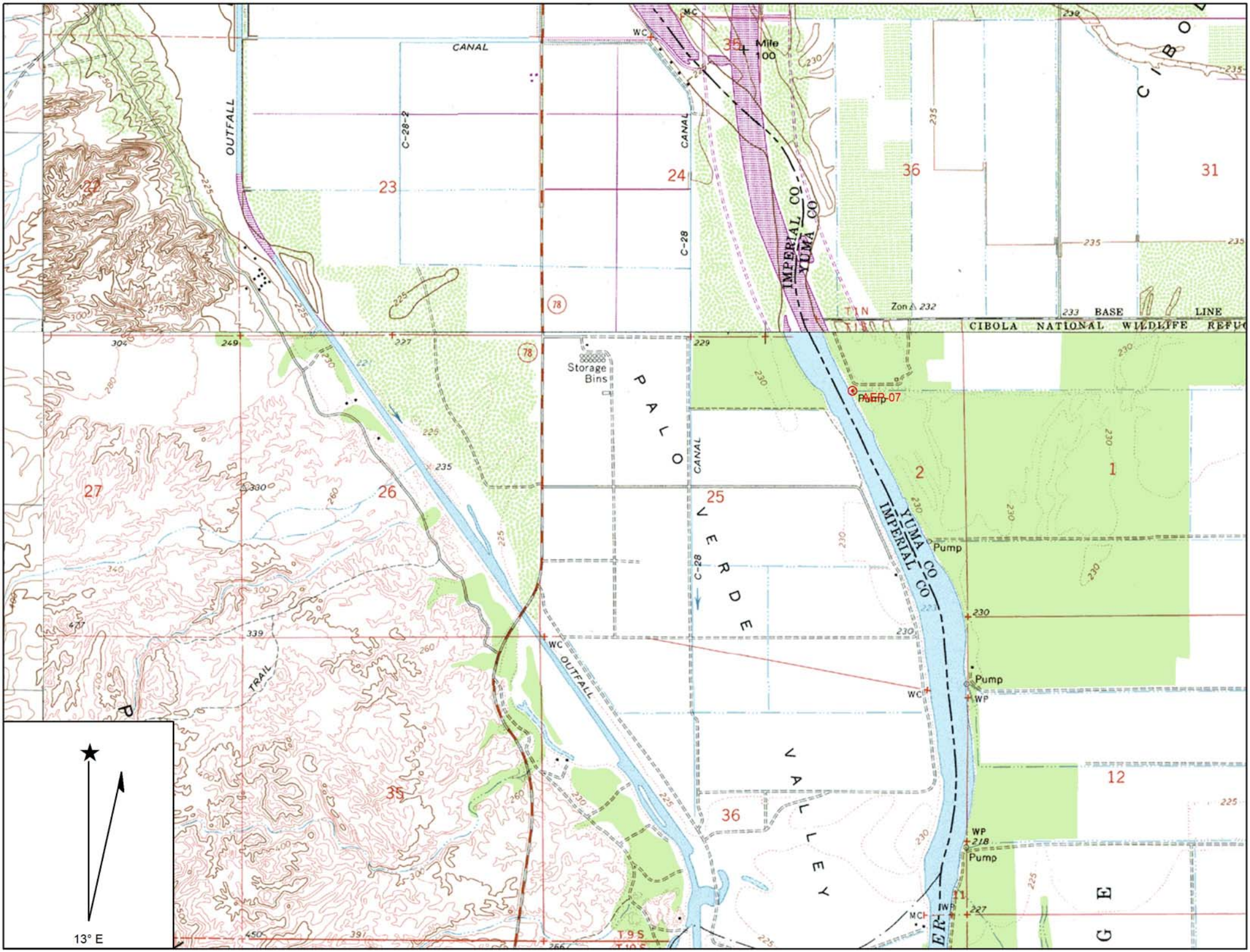

CANAL
OUTFALL
C-28-2
CANAL
C-28
Mile 100
IMPERIAL CO
YUMA CO
Zon 232
BASE LINE
CIBOLA NATIONAL WILDLIFE REFU
Storage Bins
PALO VERDE VALLEY
AER-07
Pump
Pump
Pump
Pump
OUTFALL
TRAIL
13° E

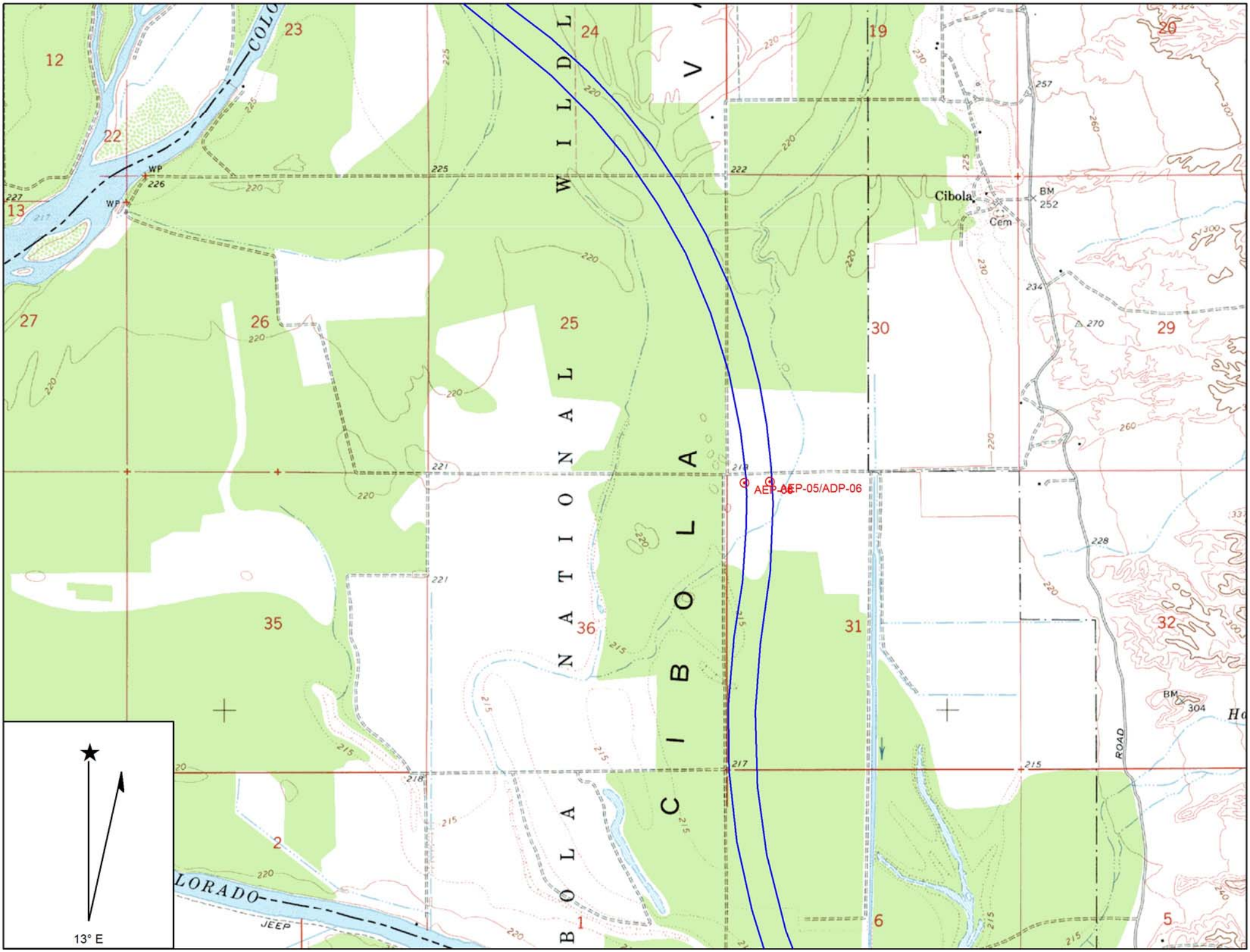

AEP-05/ADP-06
Cibola
Cem
BM
252
BM
304
WP
226
WP
COLO
LORADO
JEEP
ROAD
CIBOLA NATIONAL WILDL
BOLA
12
13
22
23
24
19
20
27
26
25
30
29
35
36
31
32
2
1
6
5
13° E

Palo Verde Point
BM 206
COLORADO RIVER
ARIZONA YUMA CO
CALIF IMPERIAL CO
Levee
NATIONAL
Ferguson Lake
R 23 E
R 24 E
R 22 W
R 21 W
AEP-20
AEW-01/02
Landing Strip
BM 218
ARIZONA
CALIFORNIA
Mile 59
IMPERIAL NATIONAL
WILDLIFE REFUGE
FERGUSON LAKE
ADP-09
MARTINEZ LAKE
COLORADO
Ferguson Lake
Ferguson Wash
12° E

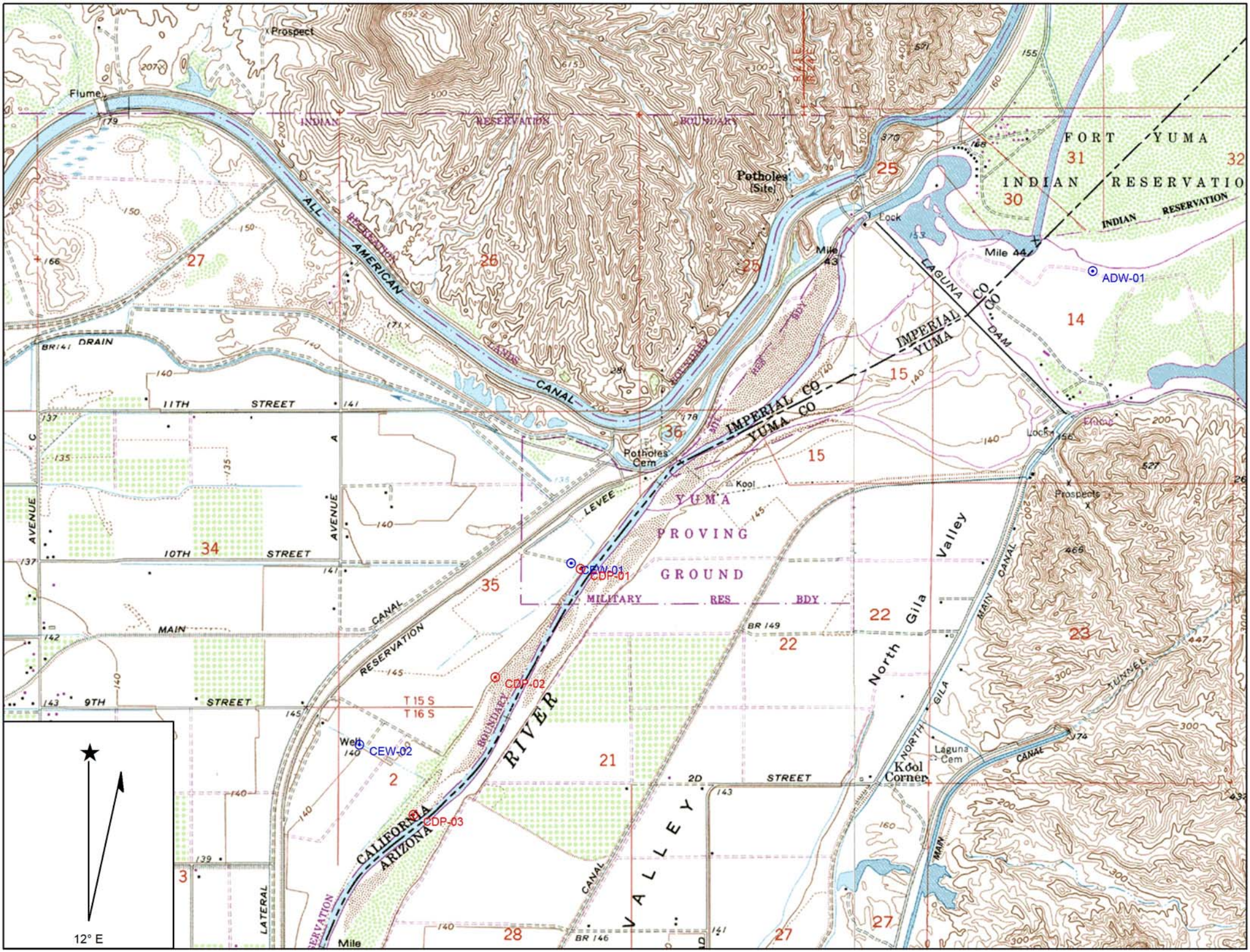
Prospect
Flume
INDIAN RESERVATION BOUNDARY
ALL AMERICAN CANAL
RECREATION
LANDS
Potholes (Site)
Lock
Mile 43
Mile 44
ADW-01
FORT YUMA INDIAN RESERVATIO
INDIAN RESERVATION
LAGUNA DAM
IMPERIAL CO
YUMA CO
BR141 DRAIN
11TH STREET
10TH STREET
9TH STREET
AVENUE A
AVENUE C
Potholes Cem
Kool
LEVEE
YUMA PROVING GROUND
MILITARY RES BDY
CEW-01
CDP-01
CDP-02
CDP-03
CEW-02
Well
MAIN CANAL
RESERVATION BOUNDARY
T 15 S
T 16 S
BR 149
BR 146
North Gila Valley
GILA RIVER
NORTH GILA MAIN CANAL
TUNNEL
Laguna Cem
Kool Corner
2D STREET
CALIFORNIA
ARIZONA
LATERAL
Prospects
12° E

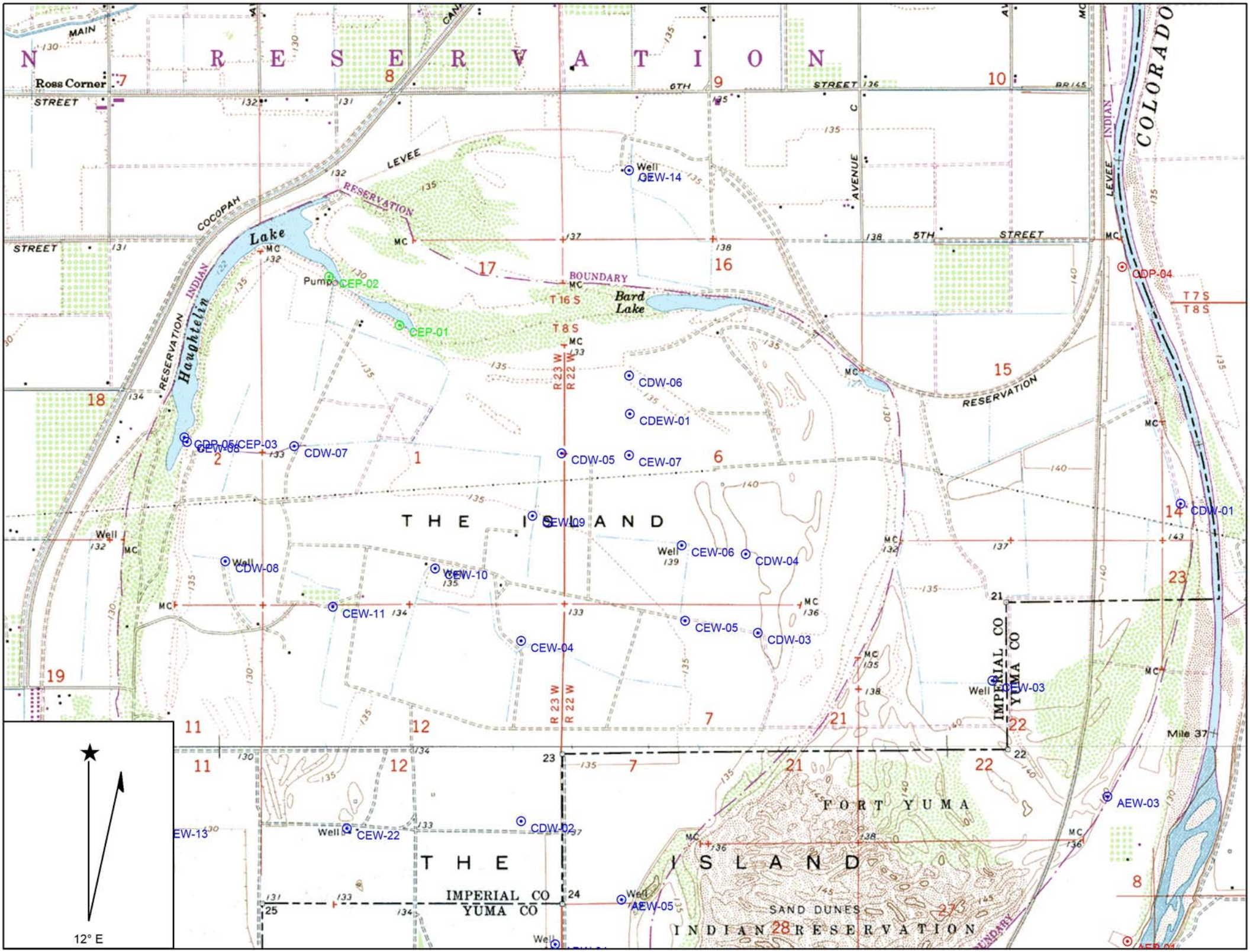

N R E S E R V A T I O N
Ross Corner
MAIN
STREET
6TH STREET
5TH STREET
COCOPAH
LEVEE
RESERVATION
INDIAN
Haughtelin Lake
Bard Lake
BOUNDARY
T 16 S
T 8 S
T 7 S
R 23 W
R 22 W
AVENUE C
COLORADO
Pump
CEP-01
CEP-02
CEP-03
CDP-04
CDP-05/CEP-03
CEW-08
CDW-07
CDW-06
CDEW-01
CDW-05
CEW-07
CEW-09
CDW-01
CEW-06
CDW-04
CDW-08
CEW-10
CEW-11
CEW-05
CDW-03
CEW-04
CEW-03
CEW-22
CDW-02
AEW-03
AEW-05
AEW-01
Well
MC
THE ISLAND
FORT YUMA
SAND DUNES
INDIAN RESERVATION
IMPERIAL CO
YUMA CO
Mile 37
12° E

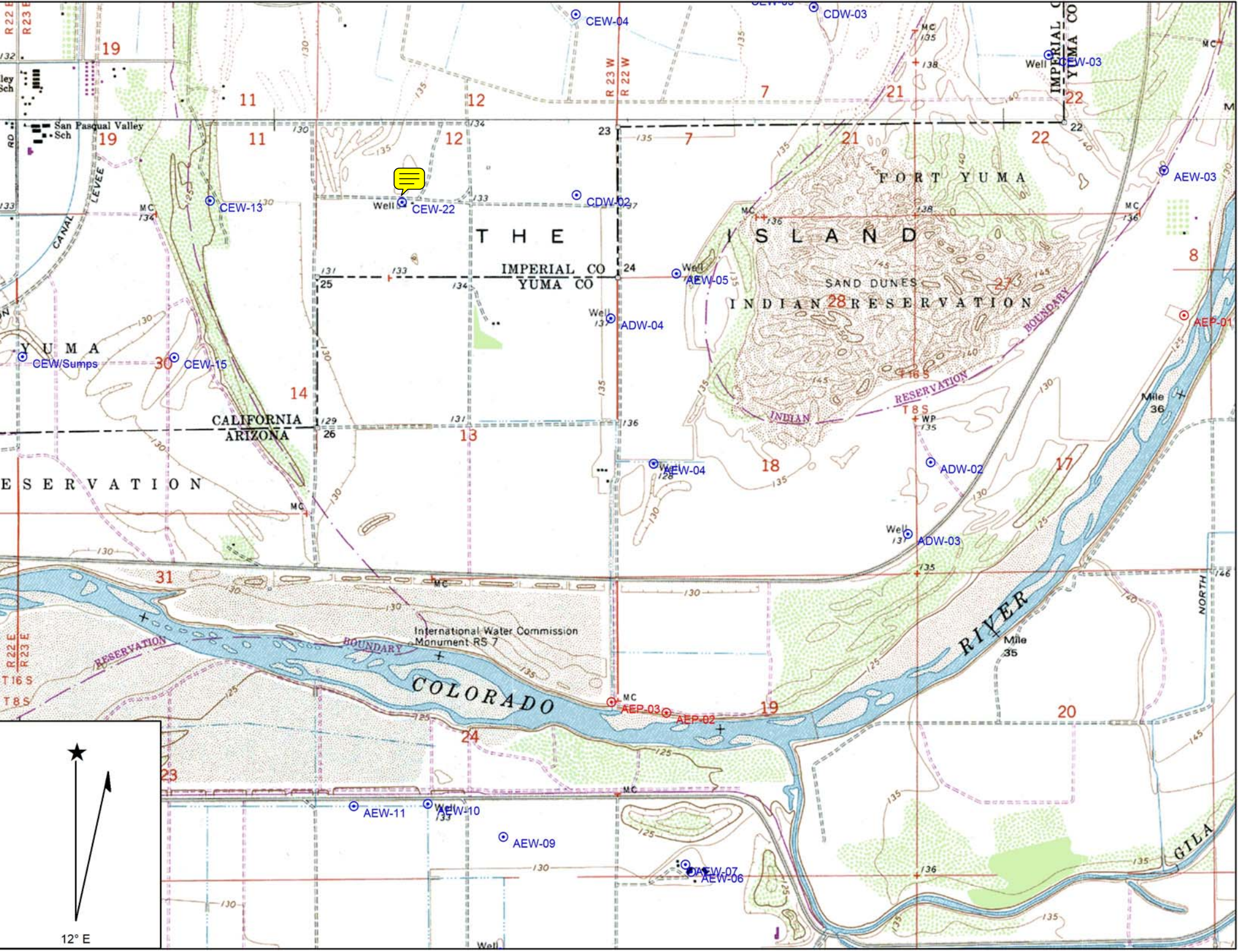
CEW-04
CDW-03
CEW-03
AEW-03
CDW-02
CEW-22
CEW-13
AEW-05
ADW-04
AEP-01
CEW/Sumps
CEW-15
AEW-04
ADW-02
ADW-03
AEP-03
AEP-02
AEW-11
AEW-10
AEW-09
AEW-07
AEW-06
San Pasqual Valley Sch
CANAL
LEVEE
THE ISLAND
FORT YUMA
INDIAN RESERVATION
SAND DUNES
IMPERIAL CO
YUMA CO
YUMA
CALIFORNIA
ARIZONA
RESERVATION
BOUNDARY
International Water Commission Monument RS 7
COLORADO RIVER
NORTH GILA
Mile 36
Mile 35
R 23 W
R 22 W
T 16 S
T 8 S
12° E

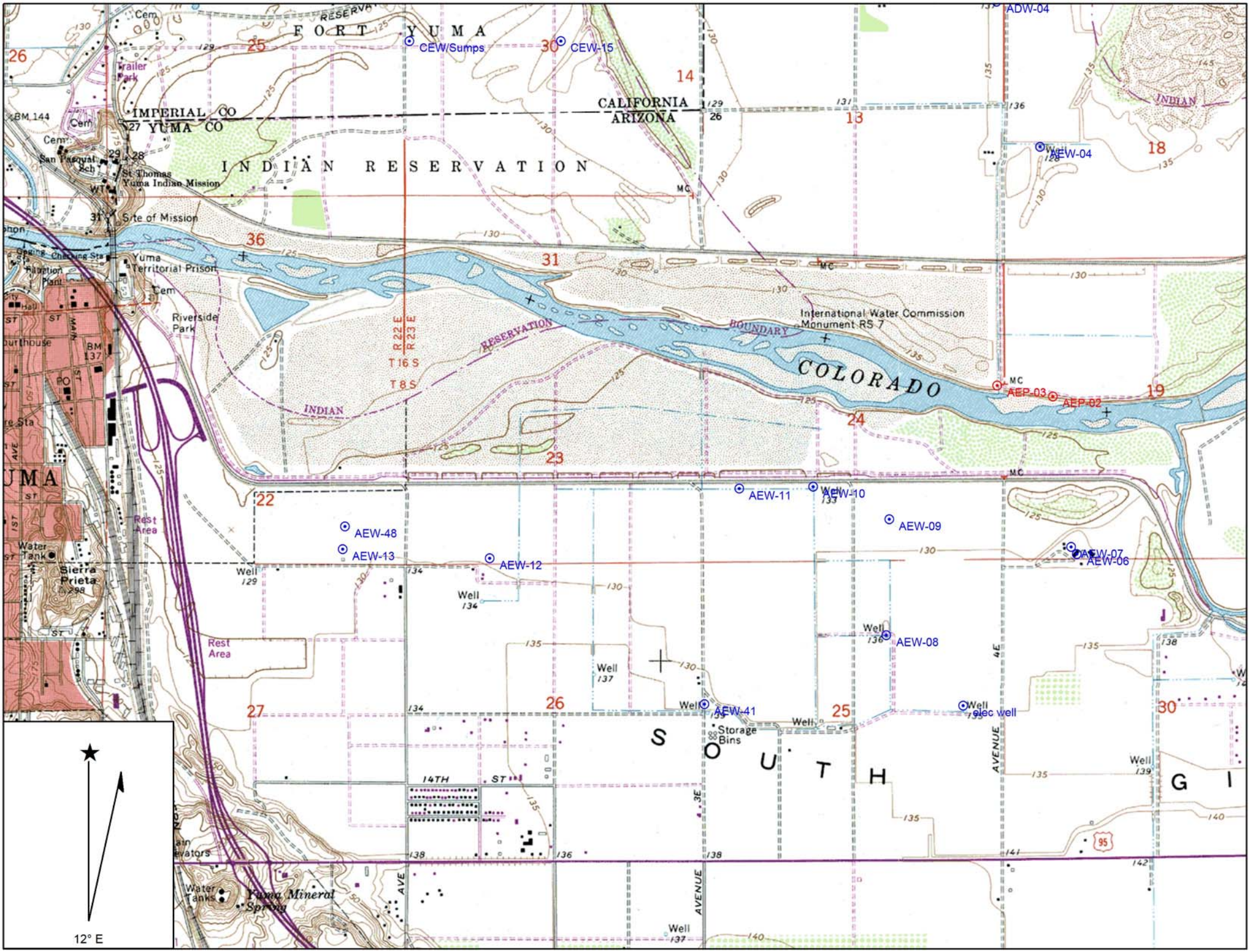
ADW-04
CEW/Sumps
CEW-15
AEW-04
AEP-03
AEP-02
AEW-11
AEW-10
AEW-09
AEW-48
AEW-13
AEW-12
AEW-07
AEW-06
AEW-08
AEW-41
elec well
FORT YUMA
INDIAN RESERVATION
IMPERIAL CO
YUMA CO
CALIFORNIA
ARIZONA
COLORADO
RESERVATION BOUNDARY
International Water Commission Monument RS 7
Site of Mission
St Thomas Yuma Indian Mission
Yuma Territorial Prison
Riverside Park
Trailer Park
Rest Area
Sierra Prieta
Storage Bins
Yuma Mineral Spring
SOUTH GI
14TH ST
AVENUE
R22E
R23E
T16S
T8S
12° E

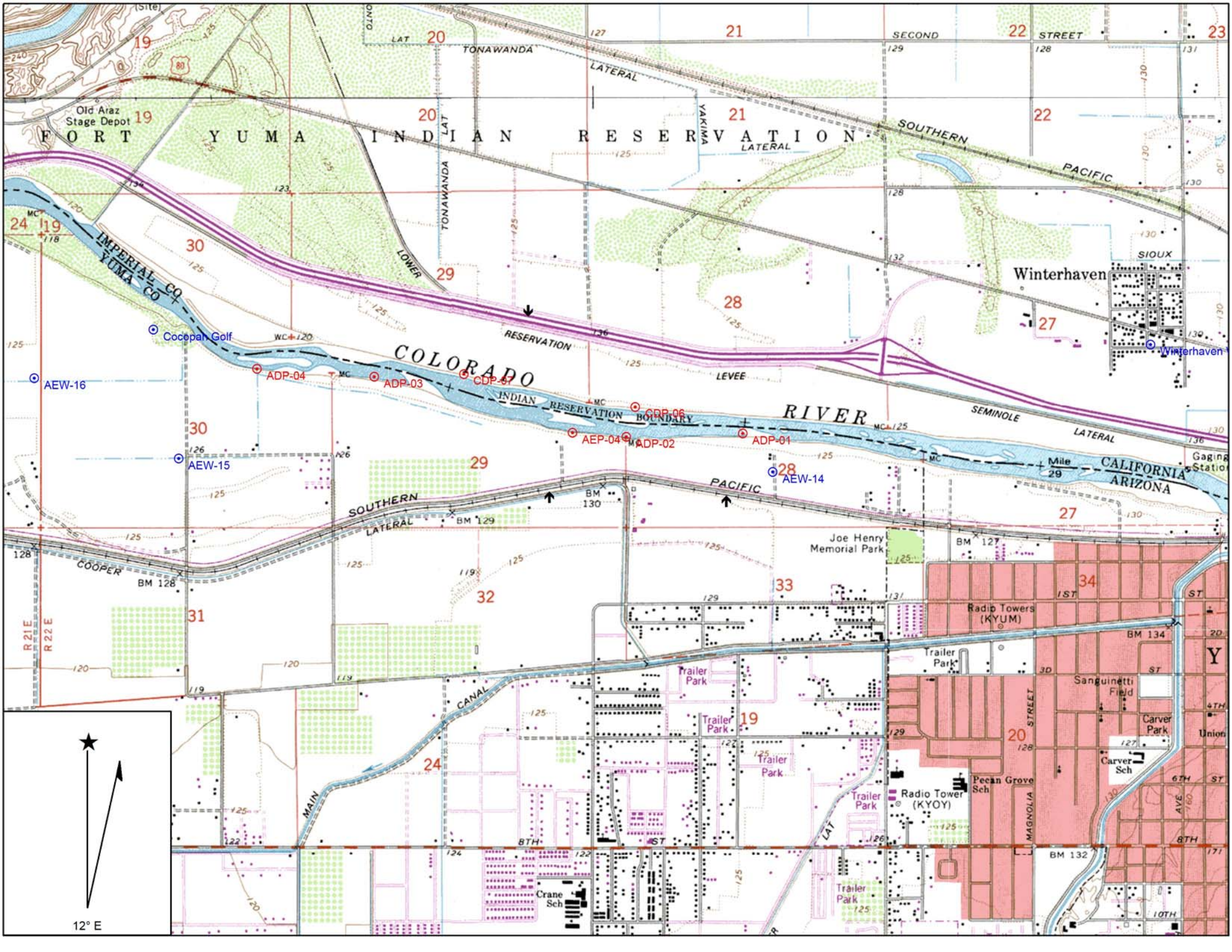
FORT YUMA INDIAN RESERVATION
COLORADO RIVER
INDIAN RESERVATION BOUNDARY
IMPERIAL CO
YUMA CO
CALIFORNIA
ARIZONA
Old Araz Stage Depot
Winterhaven
Cocopah Golf
AEW-16
AEW-15
AEW-14
ADP-04
ADP-03
CDP-07
CDP-06
ADP-02
ADP-01
AEP-04
TONAWANDA LATERAL
YAKIMA LATERAL
SOUTHERN PACIFIC
SEMINOLE LATERAL
LOWER LEVEE
RESERVATION
SOUTHERN PACIFIC LATERAL
COOPER CANAL
MAIN CANAL
Mile 29
Gaging Station
Joe Henry Memorial Park
Radio Towers (KYUM)
Radio Tower (KYOY)
Sanguinetti Field
Carver Park
Carver Sch
Pecan Grove Sch
Crane Sch
Trailer Park
BM 130
BM 129
BM 128
BM 127
BM 134
BM 132
1ST STREET
2ND STREET
4TH STREET
6TH STREET
8TH STREET
10TH STREET
MAGNOLIA AVE
SIOUX
Union
R 21 E
R 22 E
12° E

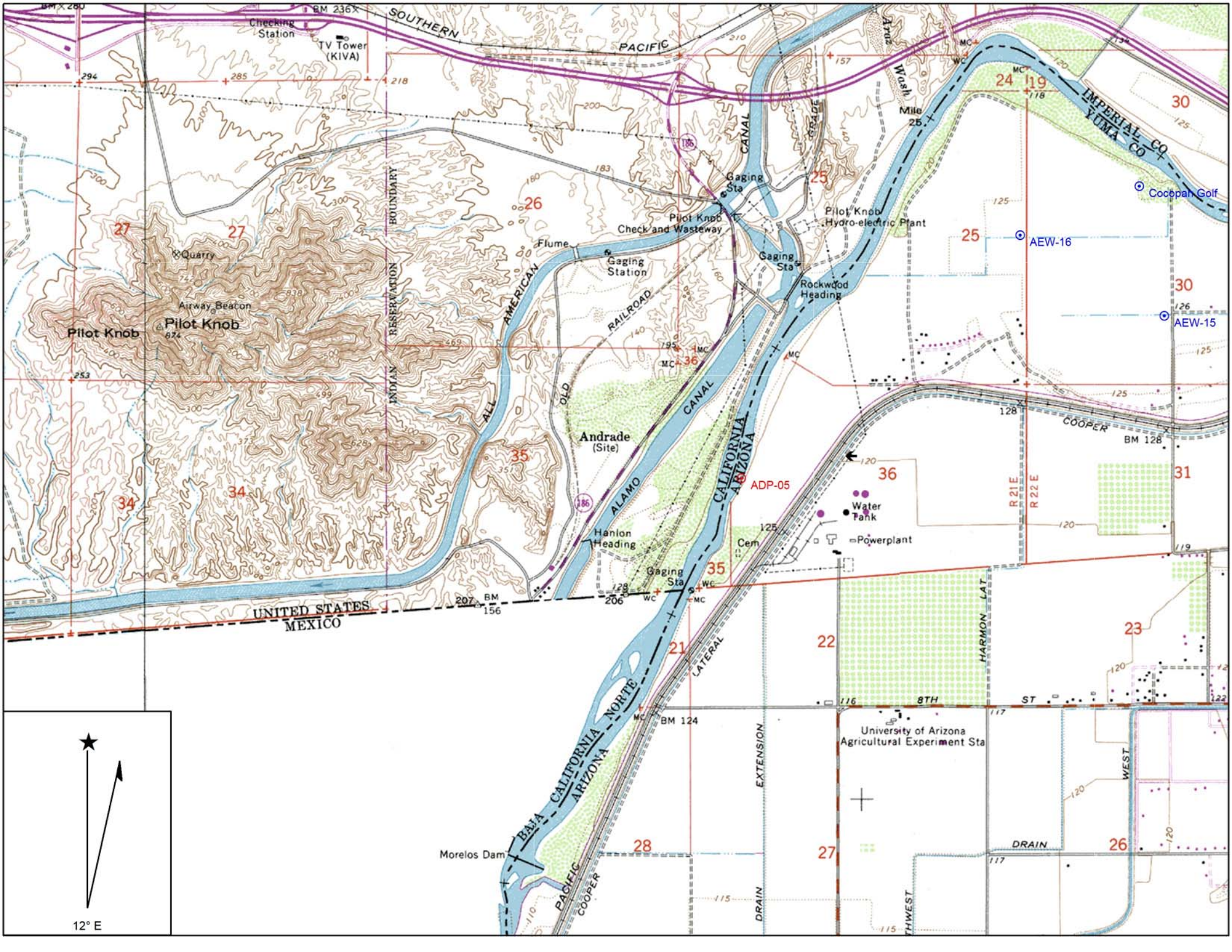
Checking Station
TV Tower (KIVA)
SOUTHERN PACIFIC
Wash
Mile 25
IMPERIAL CO
YUMA CO
Cocopah Golf
AEW-16
AEW-15
Gaging Sta
Pilot Knob Check and Wasteway
Pilot Knob Hydro-electric Plant
Flume
Gaging Station
Rockwood Heading
Quarry
Airway Beacon
Pilot Knob
INDIAN RESERVATION BOUNDARY
ALL AMERICAN CANAL
RAILROAD
OLD ALAMO CANAL
CALIFORNIA ARIZONA
Andrade (Site)
ADP-05
Water Tank
Powerplant
Cem
Hanlon Heading
Gaging Sta
UNITED STATES
MEXICO
BM 156
BM 128
COOPER
R21E
R22E
HARMON LAT
8TH ST
University of Arizona Agricultural Experiment Sta
BM 124
LATERAL
BAJA CALIFORNIA NORTE
ARIZONA
EXTENSION
DRAIN
WEST
Morelos Dam
PACIFIC
COOPER
12° E