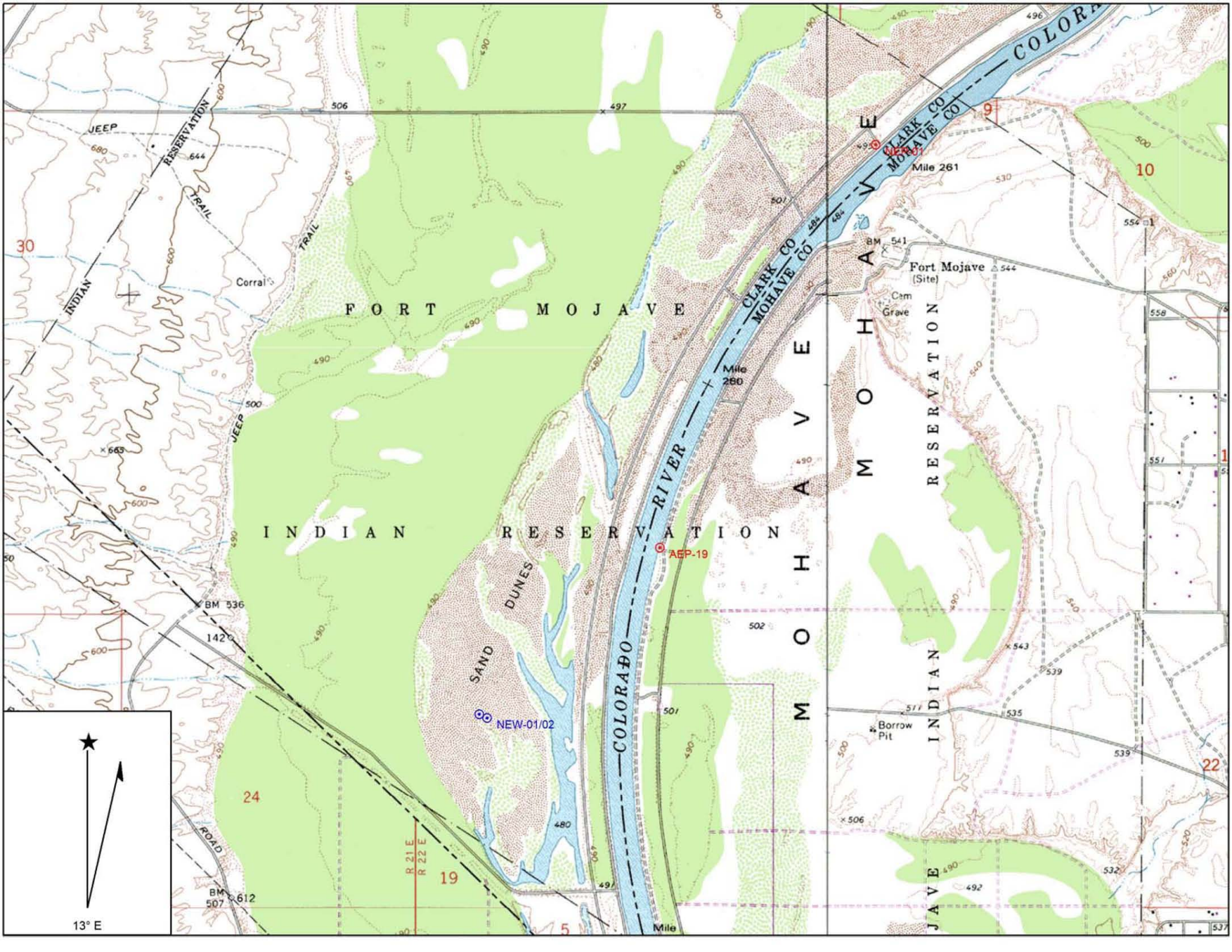
FORT MOJAVE
INDIAN RESERVATION
MOHAVE
RESERVATION
INDIAN
COLORADO RIVER
CLARK CO
MOHAVE CO
Mile 261
Mile 280
Fort Mojave (Site)
Cem
Grave
Corral
Borrow Pit
SAND DUNES
NEW-01
AEP-19
NEW-01/02
INDIAN RESERVATION ROAD
JEEP TRAIL
BM 536
BM 541
BM 507
R 21 E
R 22 E
13° E

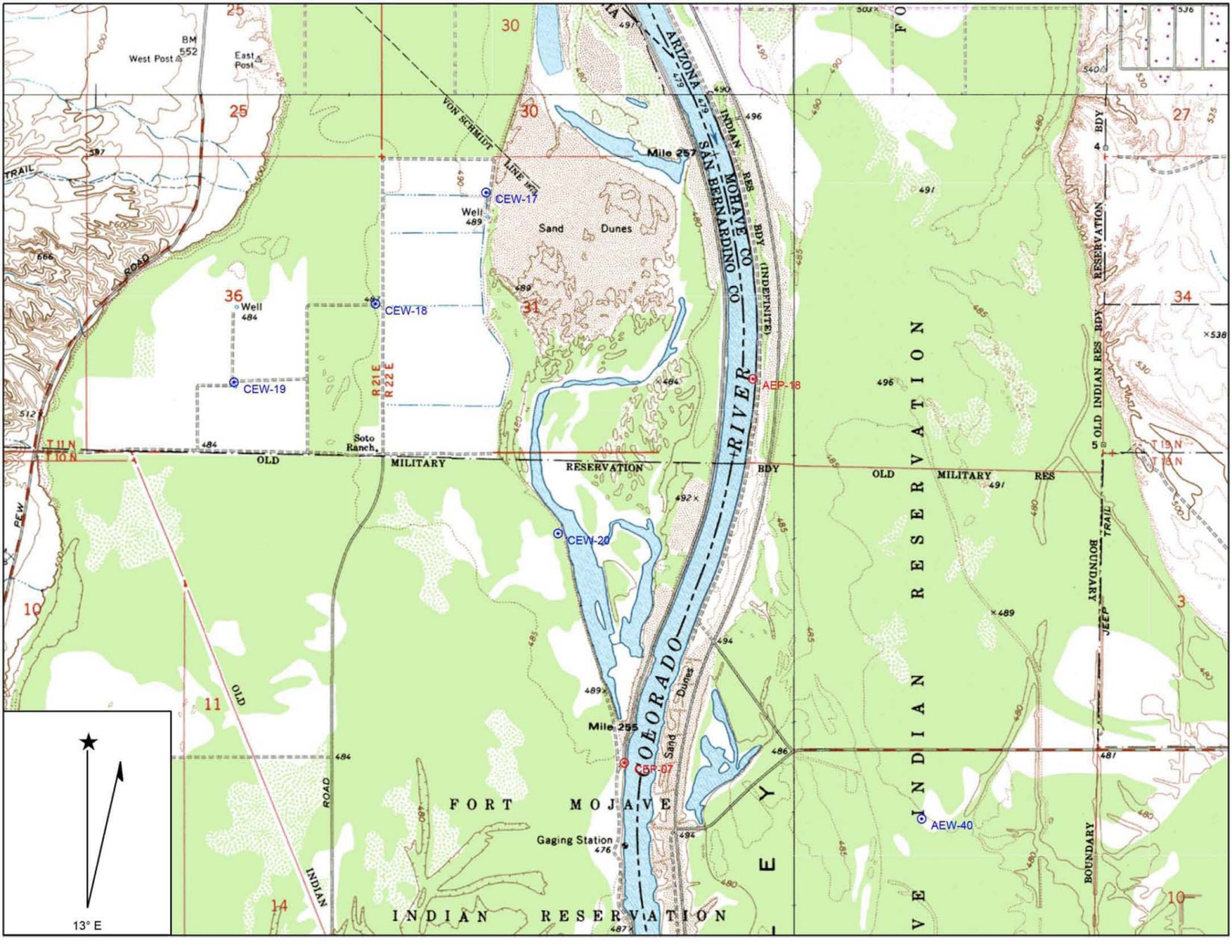

CEW-17
CEW-18
CEW-19
CEW-20
AEP-18
CEP-07
AEW-40
Sand Dunes
Mile 257
Mile 255
Gaging Station
Soto Ranch
West Post
East Post
BM 552
Well
ARIZONA
SAN BERNARDINO CO
MOHAVE CO
INDIAN RES BDY (INDEFINITE)
VON SCHMIDT LINE
OLD MILITARY RESERVATION BDY
OLD MILITARY RES
OLD INDIAN RES BDY
RESERVATION BDY
JEEP TRAIL
BOUNDARY
OLD INDIAN ROAD
PEW
TRAIL
ROAD
R 21 E
R 22 E
T 11 N
T 10 N
T 19 N
T 18 N
COLORADO RIVER
FORT MOJAVE INDIAN RESERVATION
13° E

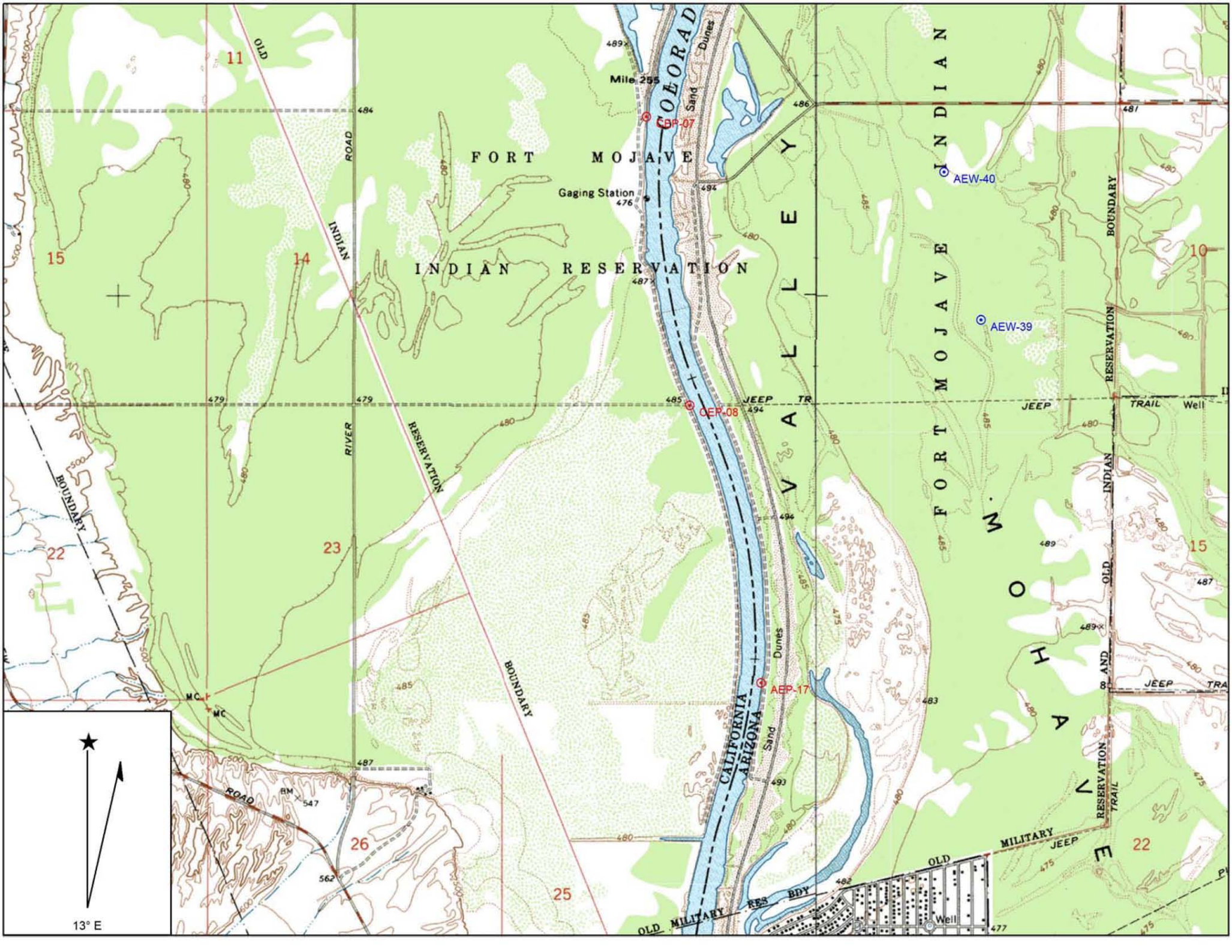

FORT MOJAVE INDIAN RESERVATION
COLORADO
Mile 255
CBP-07
Gaging Station
AEW-40
AEW-39
CEP-08
AEP-17
VALLEY
FORT MOJAVE INDIAN
MOHAVE
CALIFORNIA
ARIZONA
Sand Dunes
OLD INDIAN RESERVATION BOUNDARY
RIVER ROAD
JEEP TRAIL
OLD MILITARY RES BDY
Well
13° E

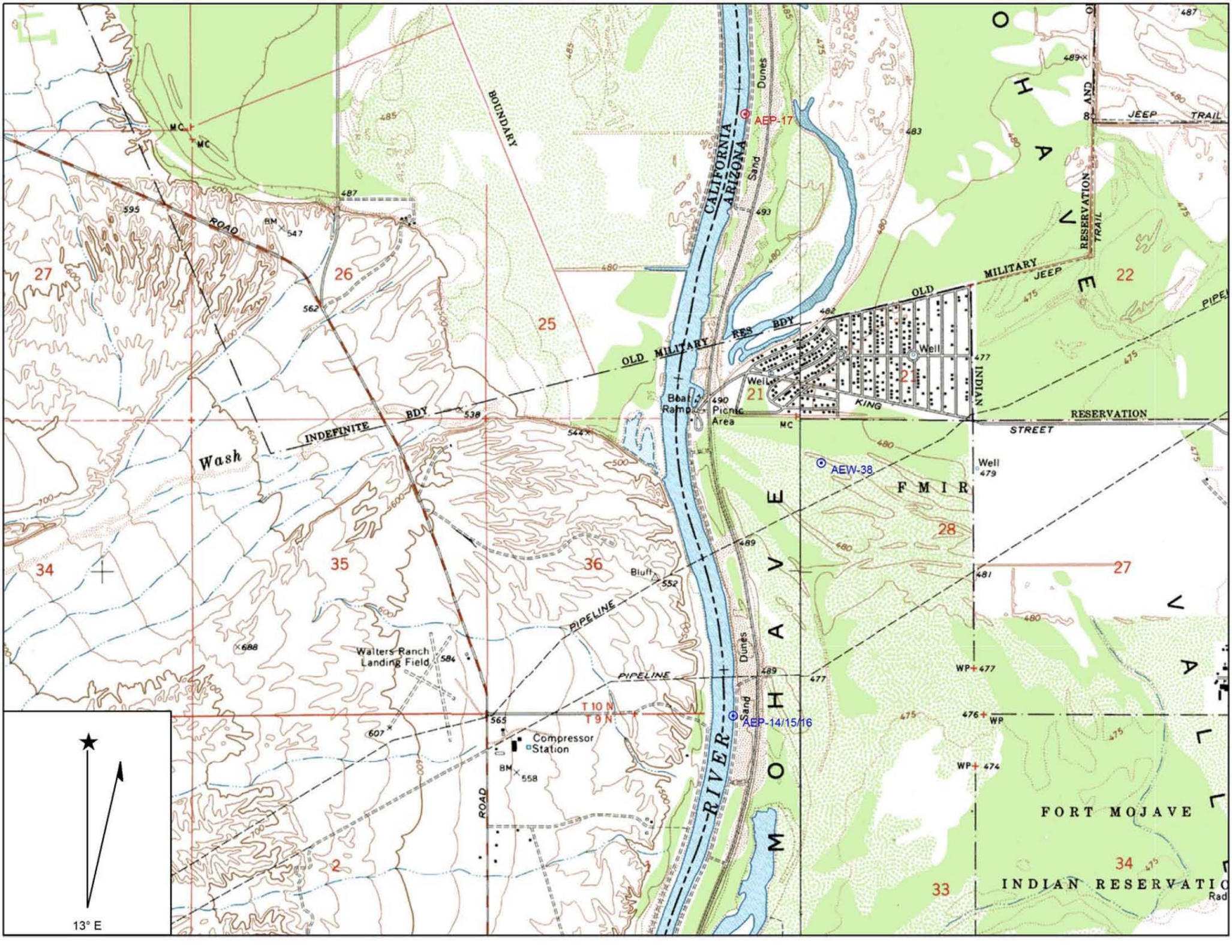

AEP-17
AEW-38
AEP-14/15/16
CALIFORNIA
ARIZONA
BOUNDARY
OLD MILITARY RES BDY
INDEFINITE BDY
Wash
ROAD
Boat Ramp
Picnic Area
Well
KING
STREET
INDIAN
RESERVATION
JEEP TRAIL
MILITARY
Bluff
PIPELINE
Walters Ranch Landing Field
Compressor Station
T 10 N
T 9 N
RIVER
Sand Dunes
FMIR
FORT MOJAVE
INDIAN RESERVATIO
13° E

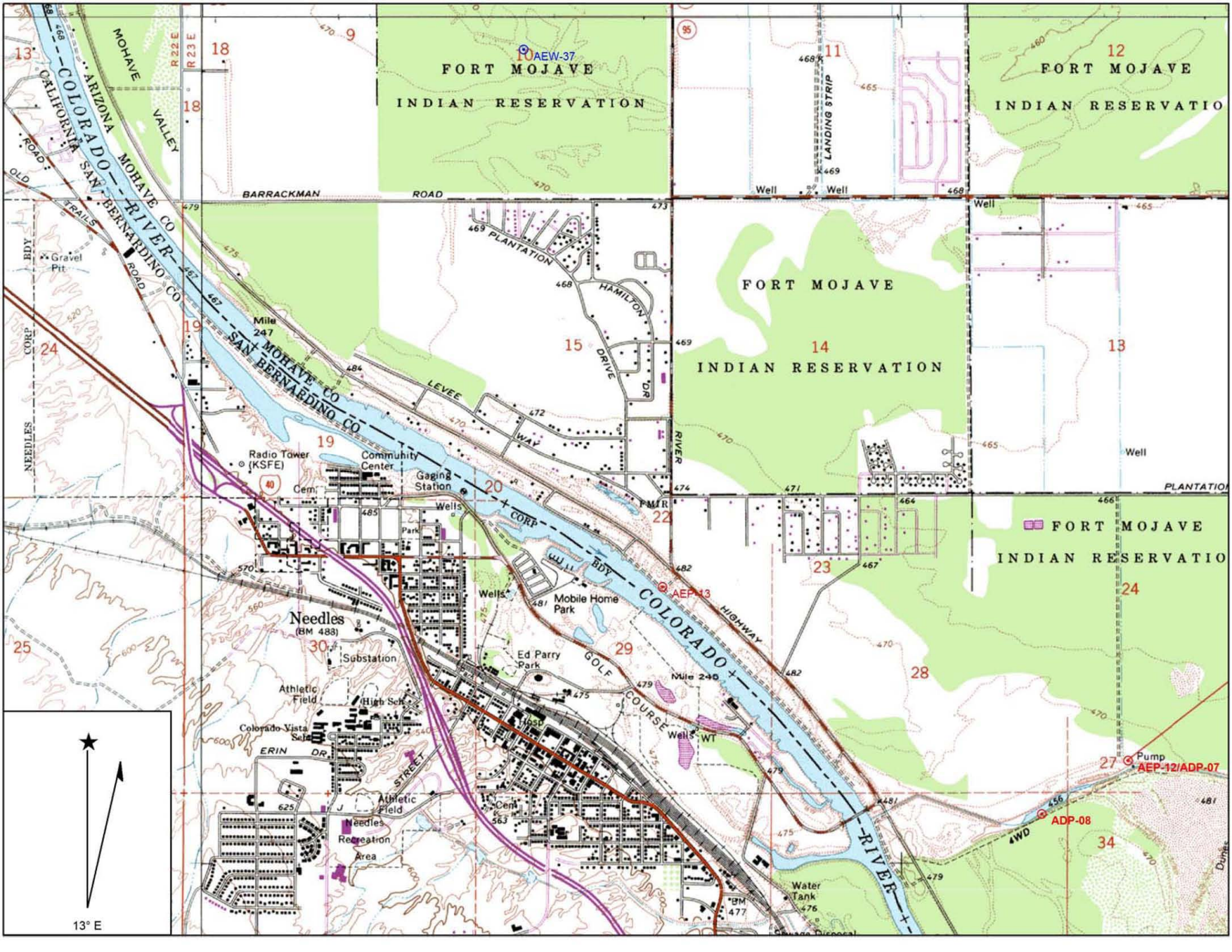

FORT MOJAVE
INDIAN RESERVATION
AEW-37
AEP-13
AEP-12/ADP-07
ADP-08
COLORADO RIVER
ARIZONA
CALIFORNIA
MOHAVE CO
SAN BERNARDINO CO
MOHAVE VALLEY
BARRACKMAN ROAD
PLANTATION
HAMILTON DRIVE
LEVEE WAY
LANDING STRIP
Mile 247
Mile 246
Radio Tower (KSFE)
Community Center
Gaging Station
Wells
Park
Mobile Home Park
Needles (BM 488)
Substation
Ed Parry Park
GOLF COURSE
Athletic Field
High Sch
Colorado Vista Sch
ERIN DR
STREET
Needles Recreation Area
Water Tank
Pump
Gravel Pit
NEEDLES CORP BDY
OLD TRAILS ROAD
R 22 E
R 23 E
13° E

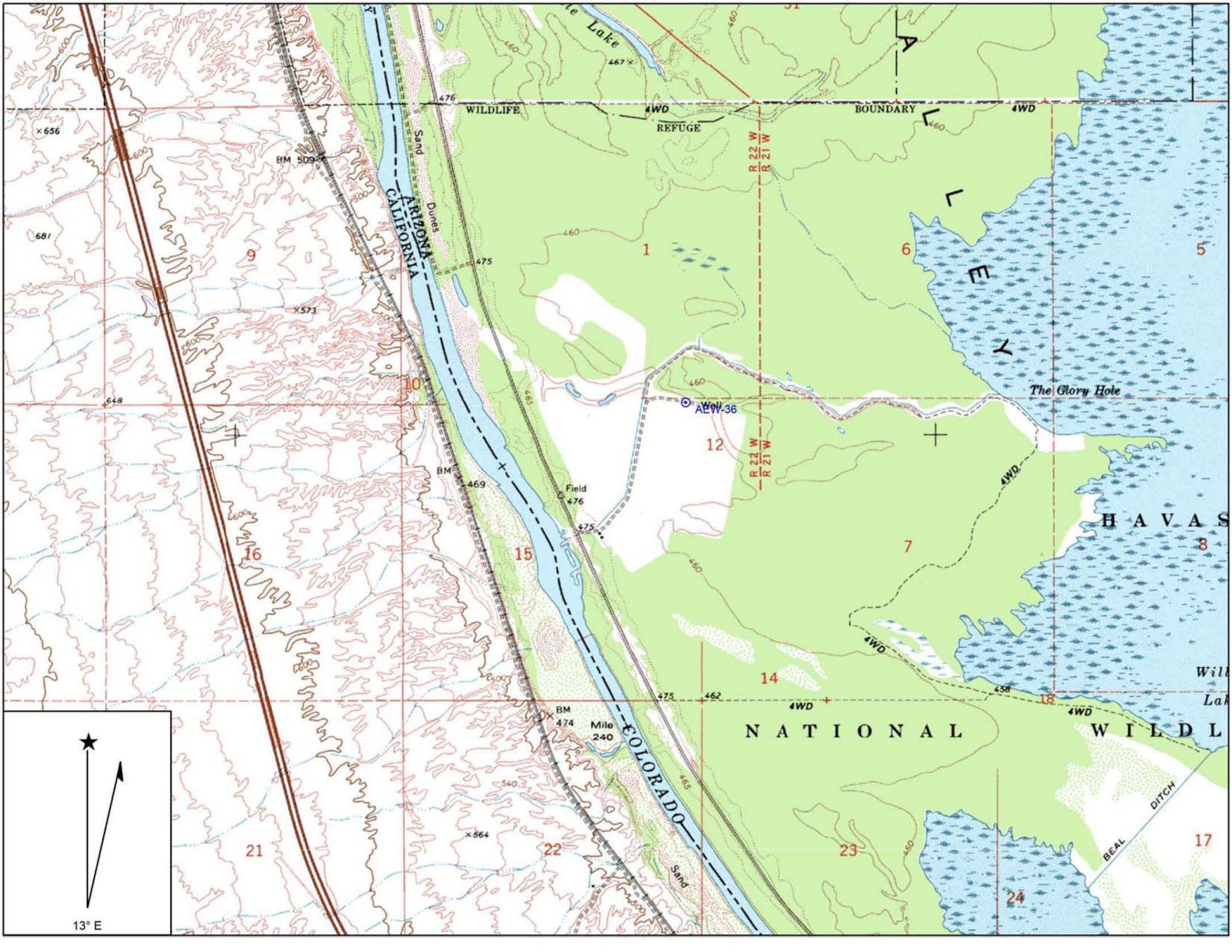

WILDLIFE
REFUGE
BOUNDARY
4WD
R 22 W
R 21 W
ARIZONA
CALIFORNIA
Sand
Dunes
BM 509
Well
AEW-36
The Glory Hole
Field
476
BM
469
BM
474
Mile
240
COLORADO
Sand
NATIONAL
WILDL
HAVAS
BEAL
DITCH
13° E

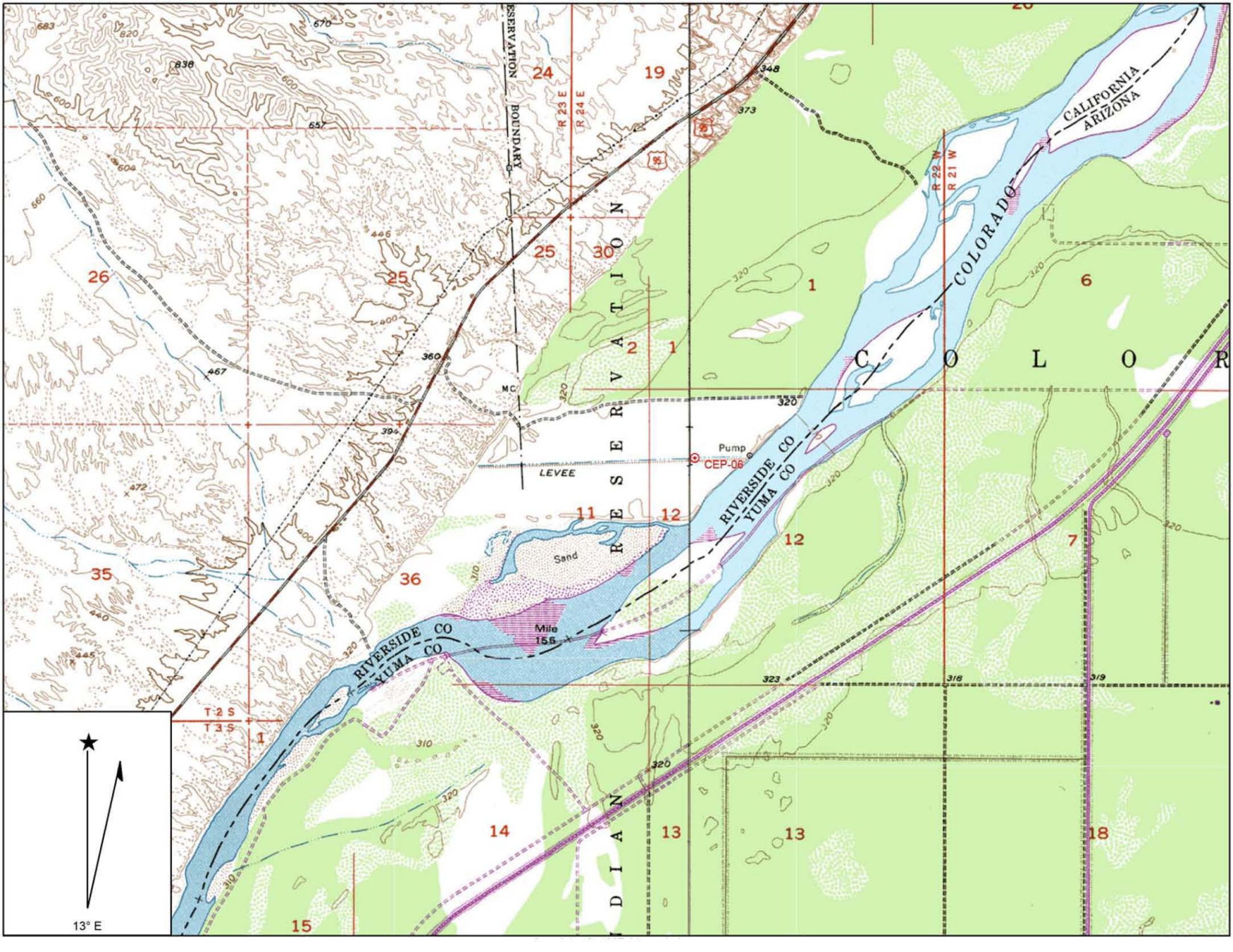

RESERVATION BOUNDARY
R 23 E
R 24 E
R 22 W
R 21 W
CALIFORNIA
ARIZONA
COLORADO
C O L O R
RESERVATION
RIVERSIDE CO
YUMA CO
Pump
CEP-06
LEVEE
Sand
Mile 155
T 2 S
T 3 S
13° E

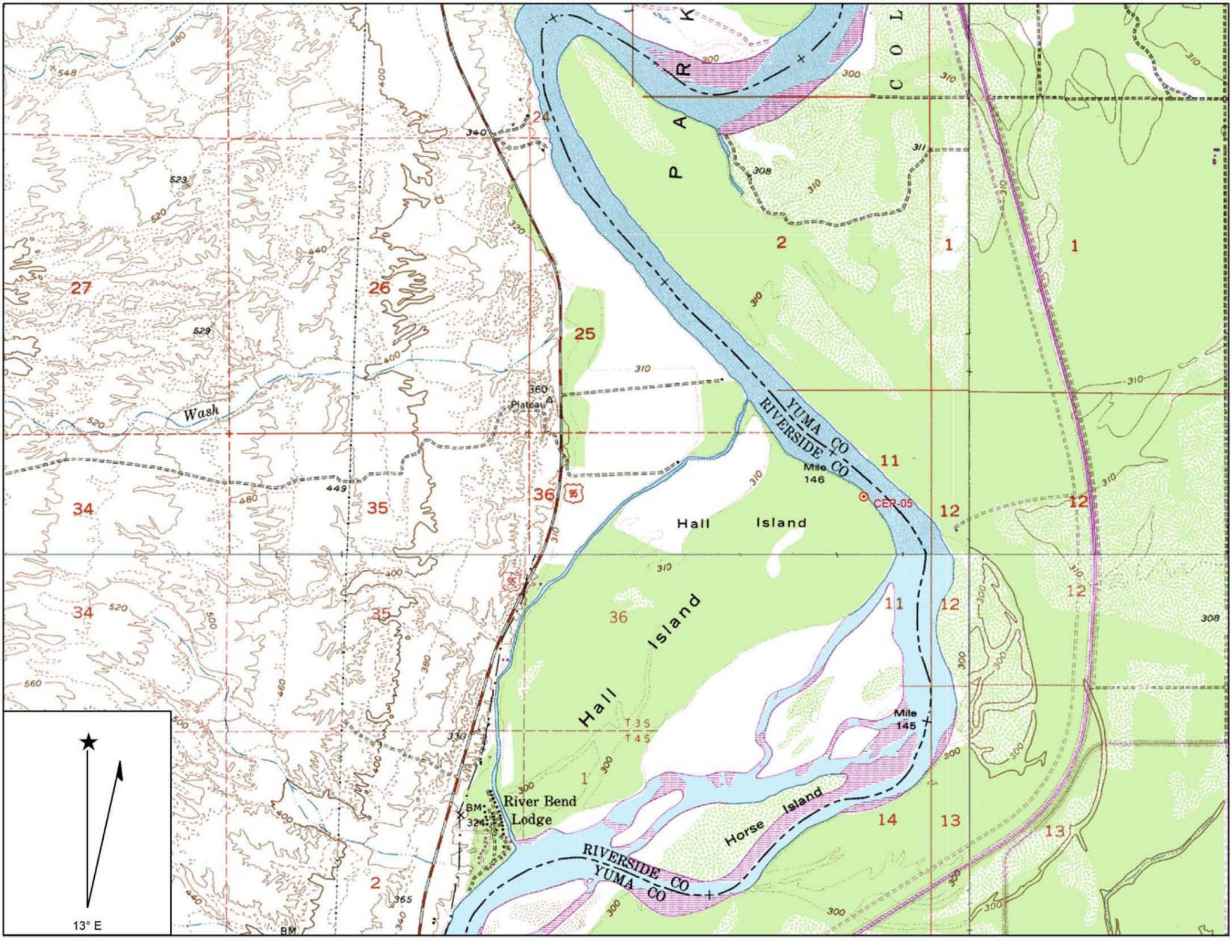
P A R K
C O L
Wash
Plateau
YUMA CO
RIVERSIDE CO
Mile 146
CER-05
Hall Island
Hall Island
Mile 145
Horse Island
River Bend Lodge
BM 324
RIVERSIDE CO
YUMA CO
T 3 S
T 4 S
13° E

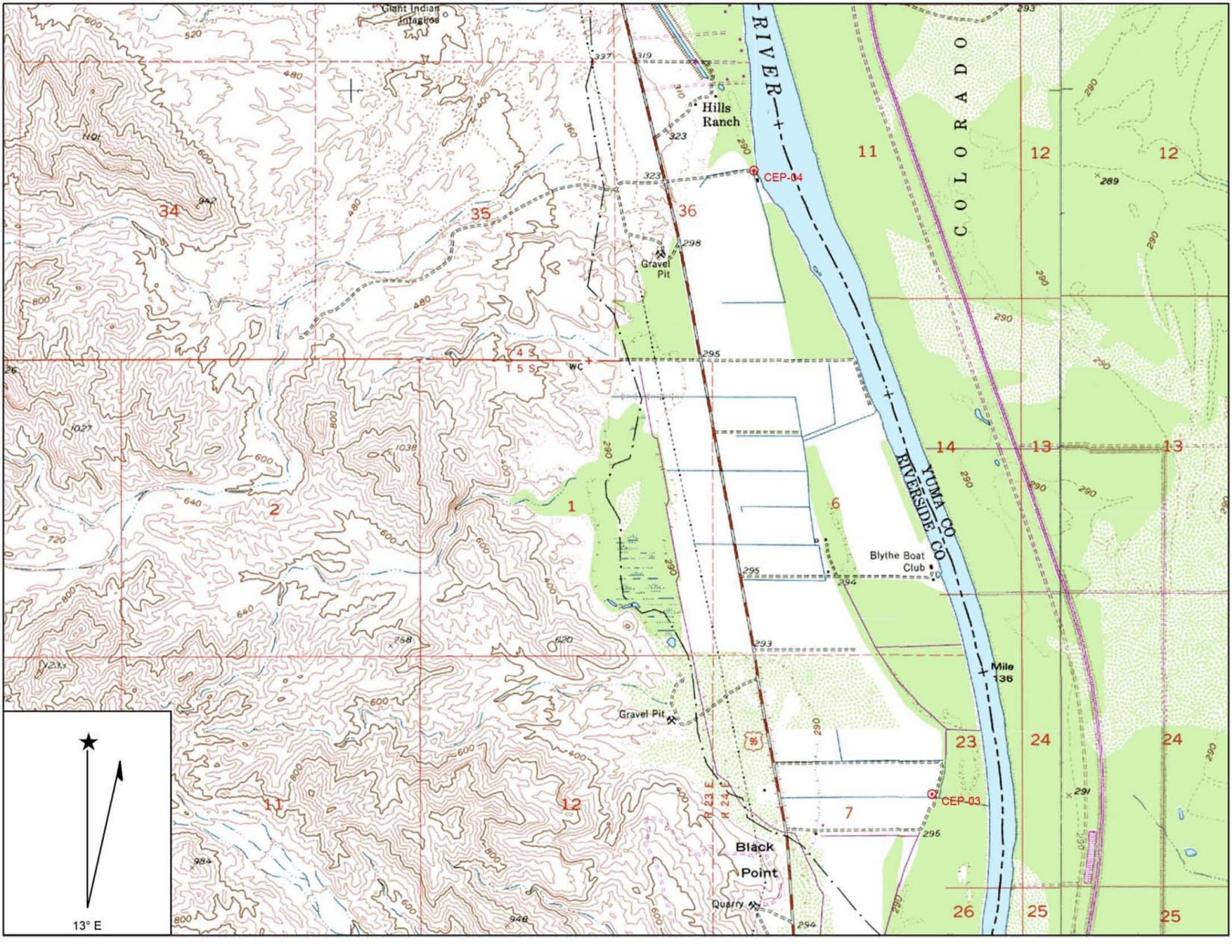
Giant Indian Intaglios
Hills Ranch
CEP-04
Gravel Pit
T 4 S
T 5 S
WC
COLORADO RIVER
YUMA CO
RIVERSIDE CO
Blythe Boat Club
Mile 136
Gravel Pit
CEP-03
Black Point
Quarry
R 23 E
R 24 E
13° E

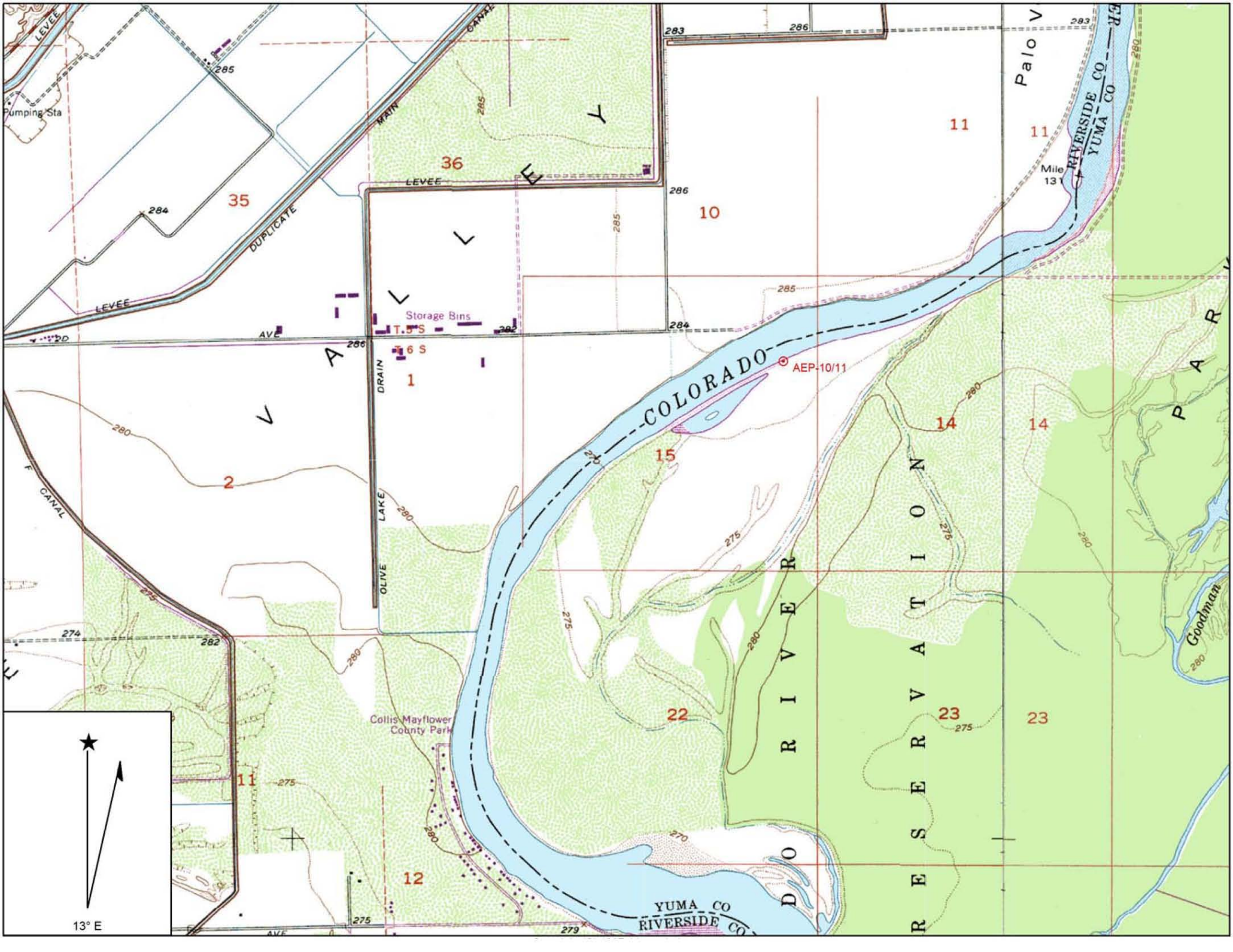

Pumping Sta
LEVEE
MAIN
CANAL
DUPLICATE
LEVEE
LEVEE
AVE
Storage Bins
T. 5 S
T. 6 S
DRAIN
OLIVE
LAKE
CANAL
Collis Mayflower County Park
COLORADO
AEP-10/11
Mile 131
RIVERSIDE CO
YUMA CO
Palo V
Goodman
DO RIVER RESERVATION
YUMA CO
RIVERSIDE CO
13° E

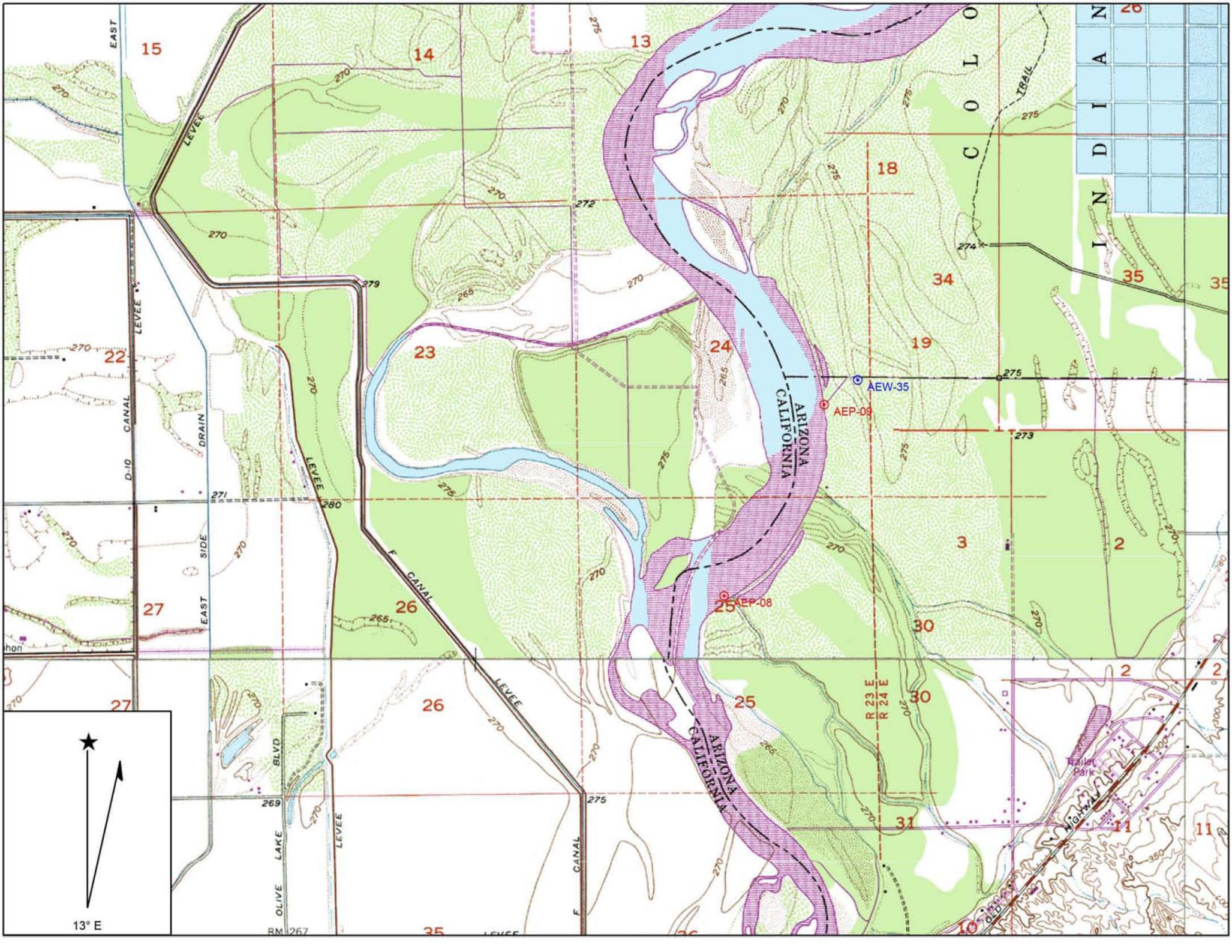

EAST
LEVEE
D-10 CANAL
EAST SIDE DRAIN
LEVEE
F CANAL
LEVEE
OLIVE LAKE BLVD
LEVEE
F CANAL
ARIZONA
CALIFORNIA
AEW-35
AEP-09
AEP-08
R 23 E
R 24 E
TRAIL
HIGHWAY
Trailer Park
13° E

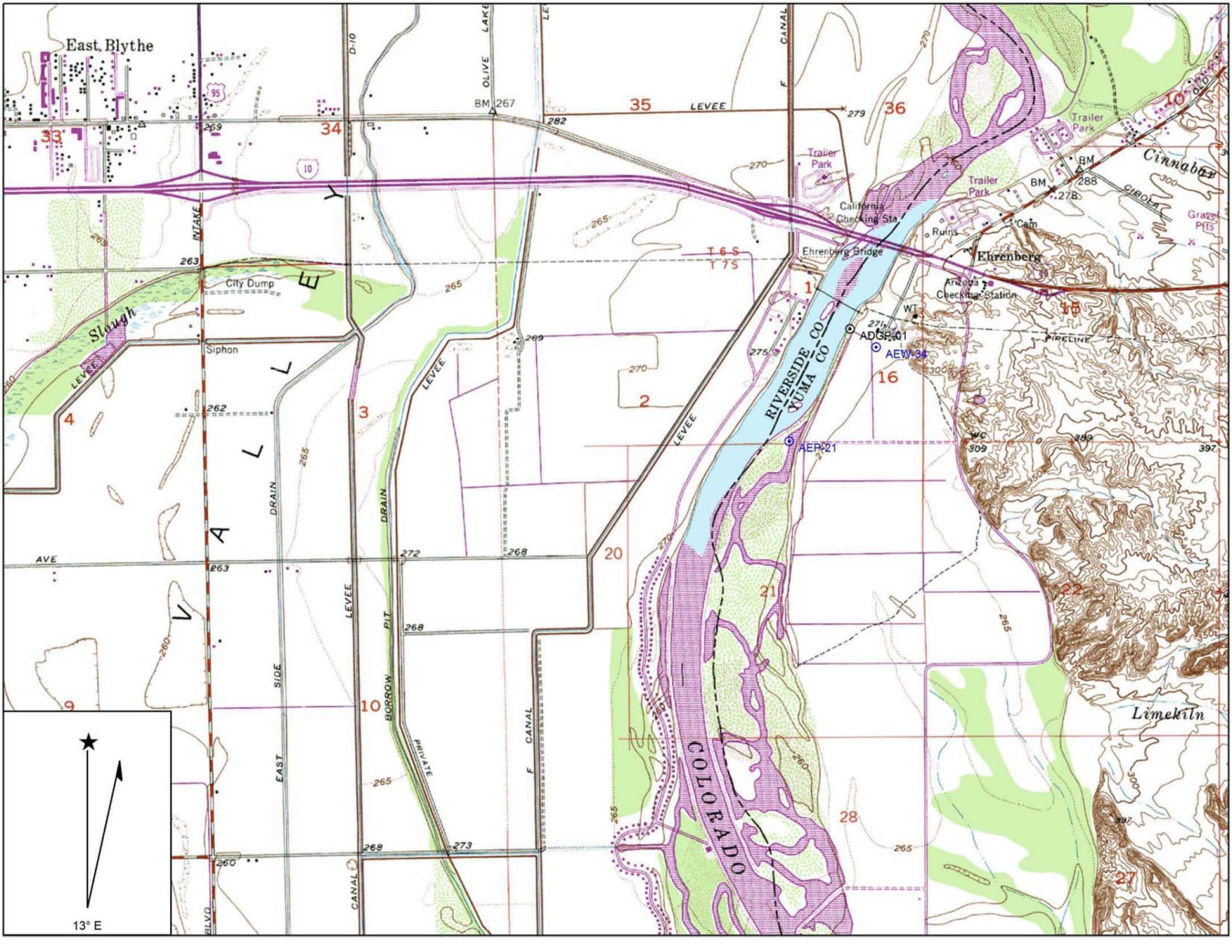
East Blythe
Ehrenberg
Cinnabar
Limekiln
Slough
City Dump
Siphon
Ehrenberg Bridge
California Checking Sta
Arizona Checking Station
Trailer Park
Ruins
Cam
Gravel Pits
RIVERSIDE CO
YUMA CO
COLORADO
ADGP-01
AEW-34
AEP-21
LEVEE
INTAKE
DRAIN
EAST SIDE
BORROW PIT
PRIVATE
F CANAL
OLIVE LAKE
CIBOLA
PIPELINE
AVE
BLVD
BM 267
BM 288
BM 278
T 6 S
T 7 S
13° E

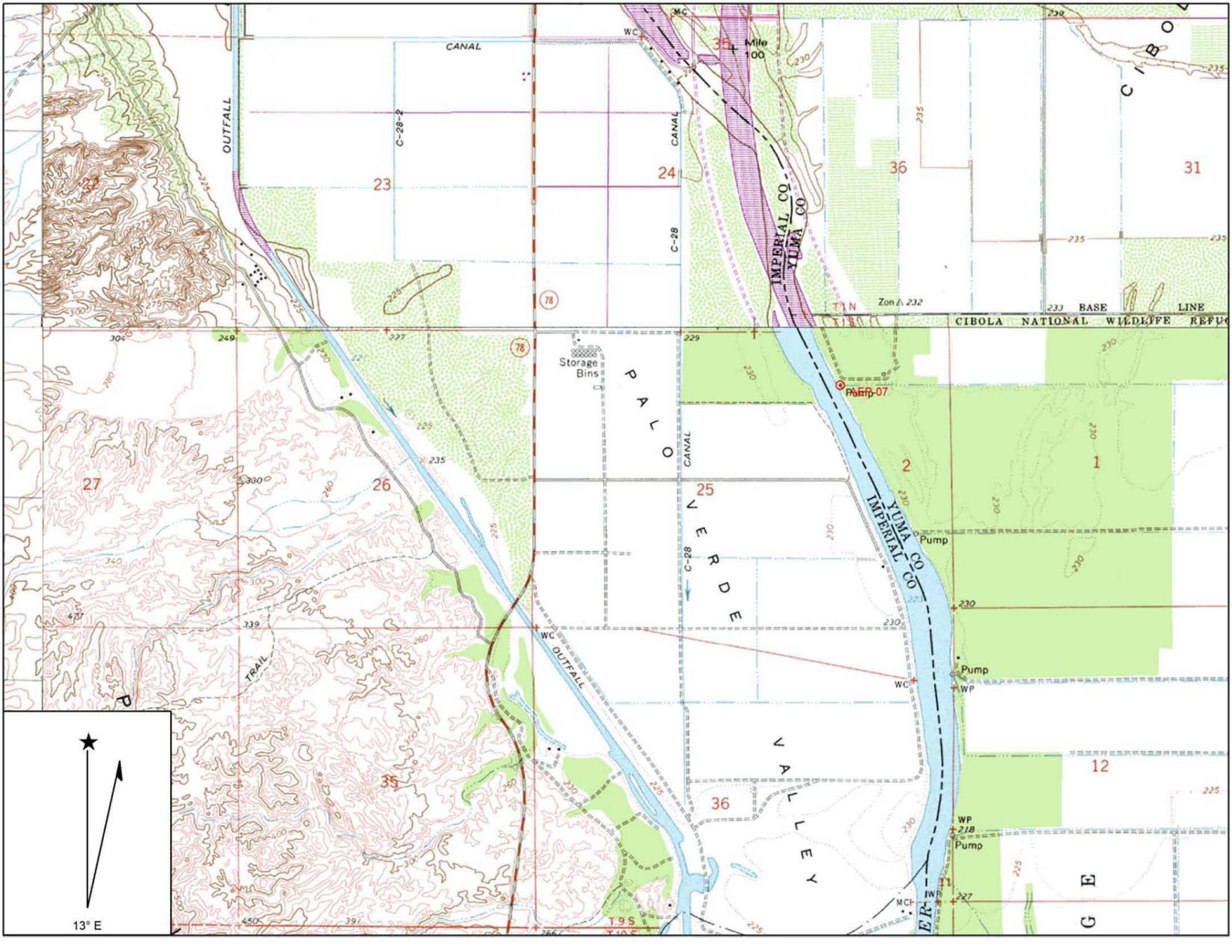

CANAL
OUTFALL
C-28-2
C-28
CANAL
Mile 100
IMPERIAL CO
YUMA CO
BASE LINE
CIBOLA NATIONAL WILDLIFE REFU
Storage Bins
PALO VERDE VALLEY
AFR-07
Pump
TRAIL
OUTFALL
13° E

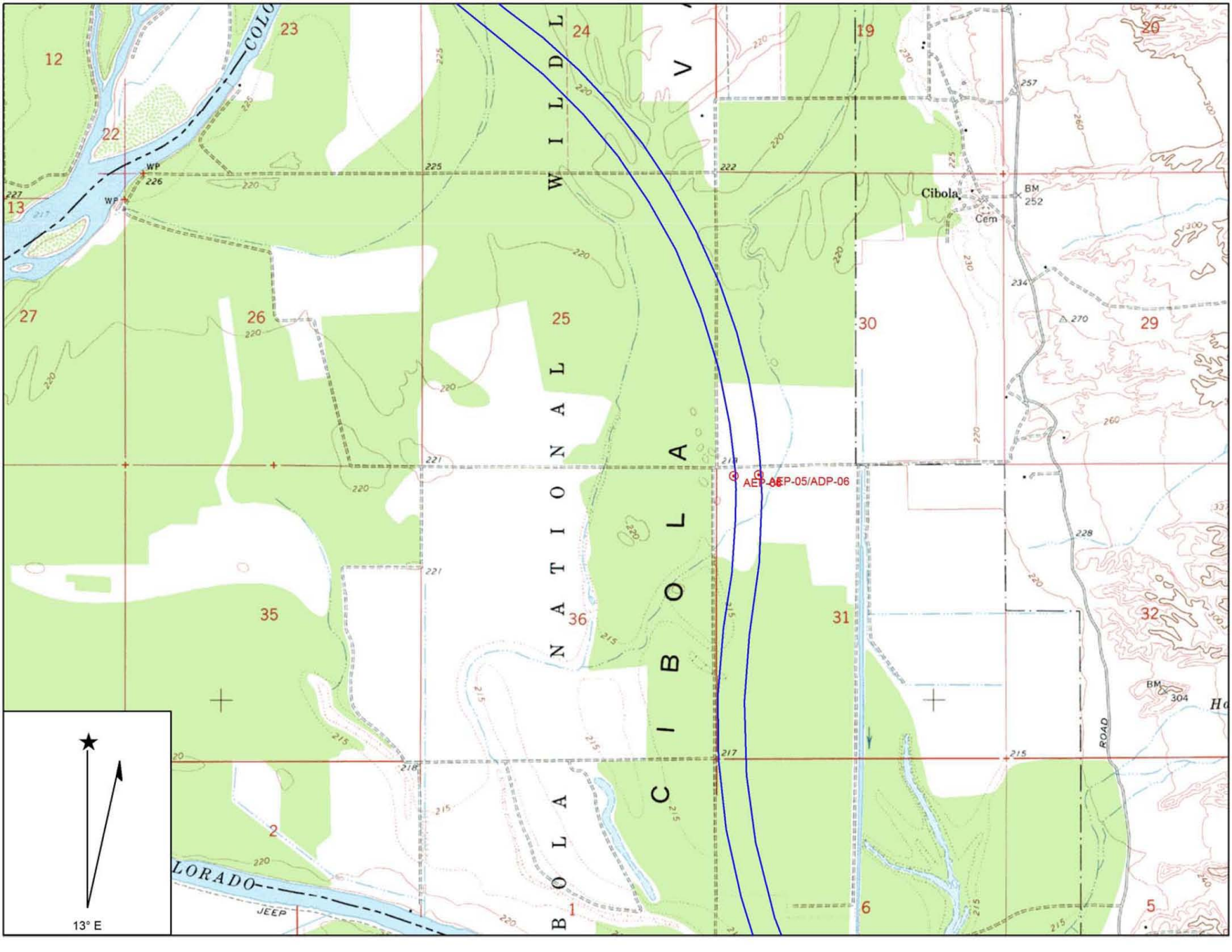

CIBOLA NATIONAL WILDL
BOLA
Cibola
Cem
AEP-05/ADP-06
ROAD
LORADO
JEEP
13° E

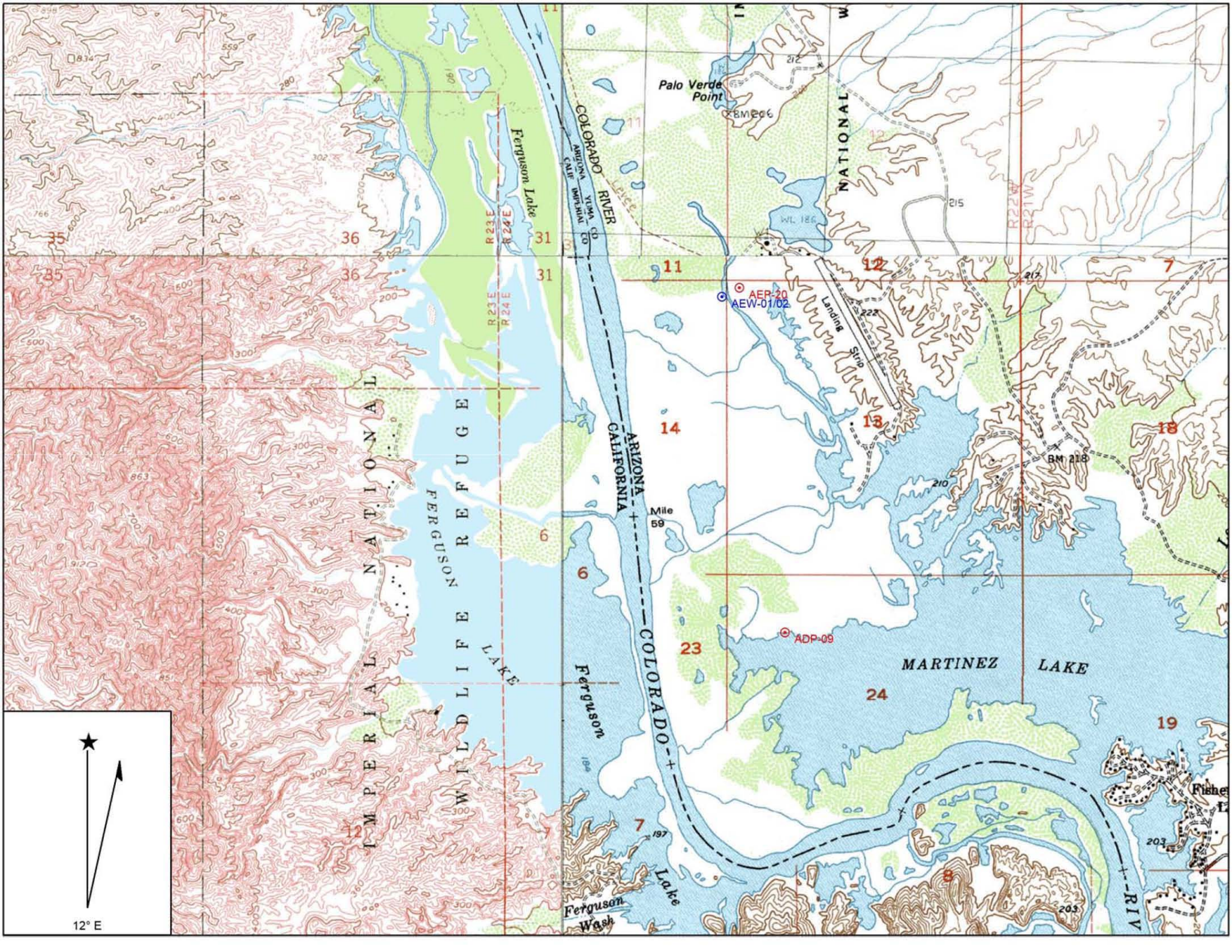

Palo Verde Point
COLORADO RIVER
ARIZONA
CALIF
IMPERIAL CO
YUMA CO
Levee
Ferguson Lake
R 23 E
R 24 E
R 22 W
R 21 W
NATIONAL
WL 186
AEP-20
AEW-01/02
Landing Strip
BM 218
ARIZONA
CALIFORNIA
Mile 59
ADP-09
MARTINEZ LAKE
COLORADO
Ferguson
Lake
Ferguson Wash
IMPERIAL NATIONAL
WILDLIFE REFUGE
FERGUSON LAKE
12° E

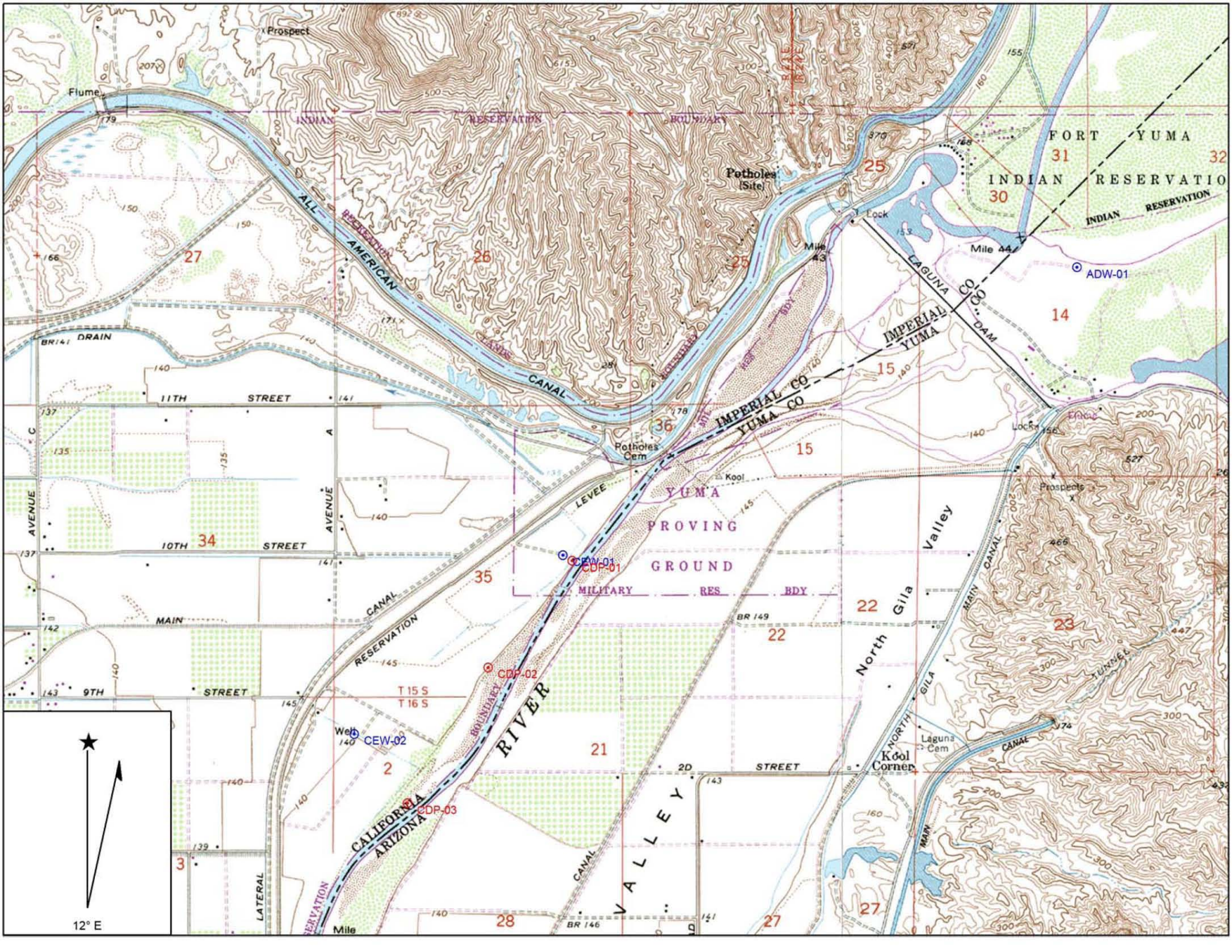

Prospect
Flume
INDIAN RESERVATION BOUNDARY
FORT YUMA INDIAN RESERVATIO
INDIAN RESERVATION
Potholes (Site)
Lock
Mile 43
Mile 44
ADW-01
ALL AMERICAN CANAL
RECREATION
LANDS
BOUNDARY
LAGUNA DAM
IMPERIAL CO
YUMA CO
DRAIN
11TH STREET
Potholes Cem
Kool
YUMA PROVING GROUND
MILITARY RES BDY
LEVEE
10TH STREET
AVENUE C
AVENUE A
MAIN CANAL
RESERVATION
9TH STREET
T 15 S
T 16 S
CEW-01
CDP-01
CDP-02
CDP-03
CEW-02
Well
CALIFORNIA
ARIZONA
RIVER
VALLEY
North Gila Valley
NORTH GILA MAIN CANAL
TUNNEL
Laguna Cem
Kool Corner
2D STREET
LATERAL
Mile
BR 149
BR 146
12° E

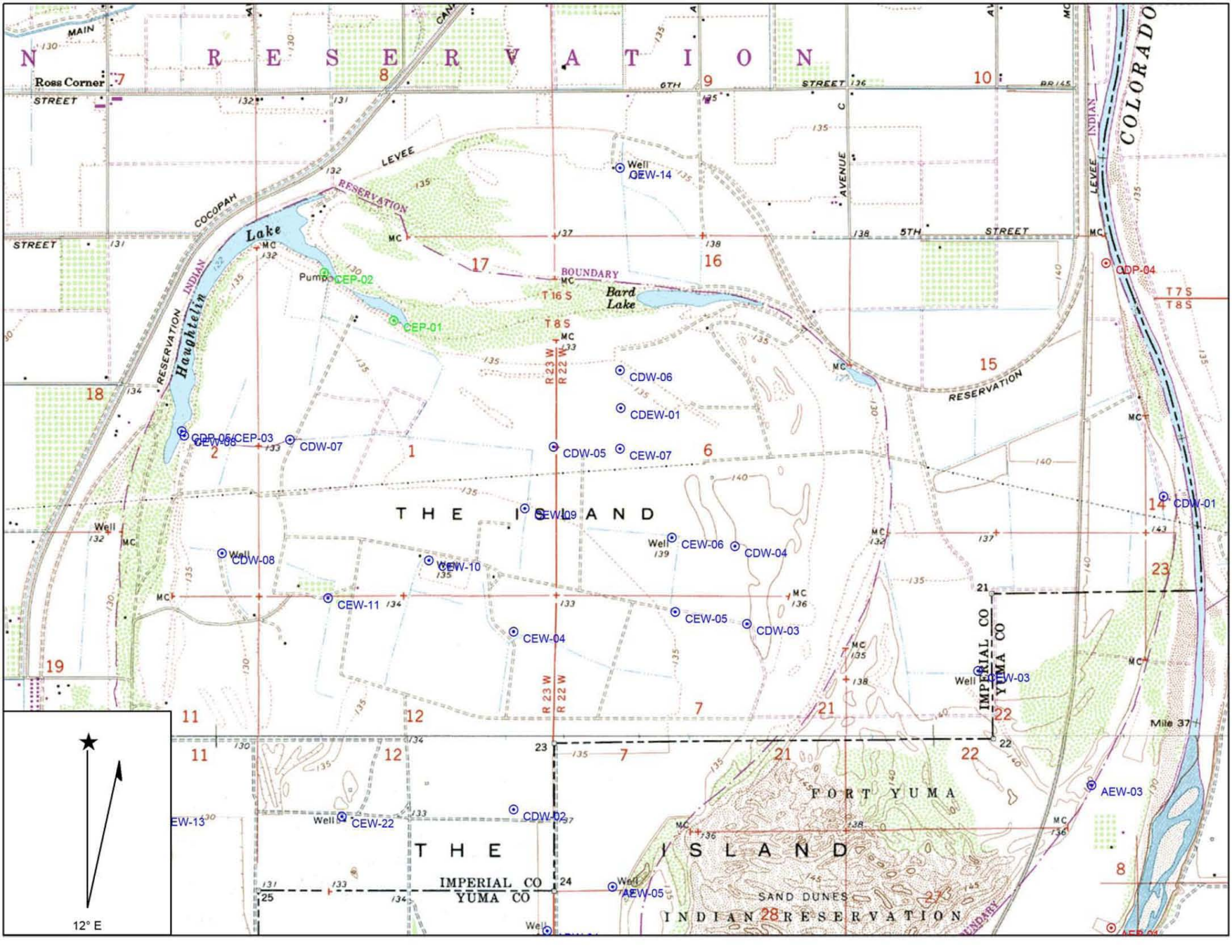

N R E S E R V A T I O N
Ross Corner
MAIN
STREET
6TH STREET
5TH STREET
COCOPAH
LEVEE
RESERVATION
INDIAN
Haughtelin Lake
Pump
CEP-02
CEP-01
BOUNDARY
Bard Lake
T 16 S
T 8 S
T 7 S
R 23 W
R 22 W
AVENUE C
COLORADO
CEW-14
CDP-04
CDW-06
CDEW-01
CDP-05/CEP-03
CEW-08
CDW-07
CDW-05
CEW-07
CDW-01
T H E I S L A N D
CEW-09
CEW-06
CDW-04
CDW-08
CEW-10
CEW-11
CEW-05
CDW-03
CEW-04
CEW-03
IMPERIAL CO
YUMA CO
Mile 37
AEW-03
F O R T Y U M A
CDW-02
CEW-22
T H E I S L A N D
IMPERIAL CO
YUMA CO
AEW-05
SAND DUNES
I N D I A N R E S E R V A T I O N
12° E

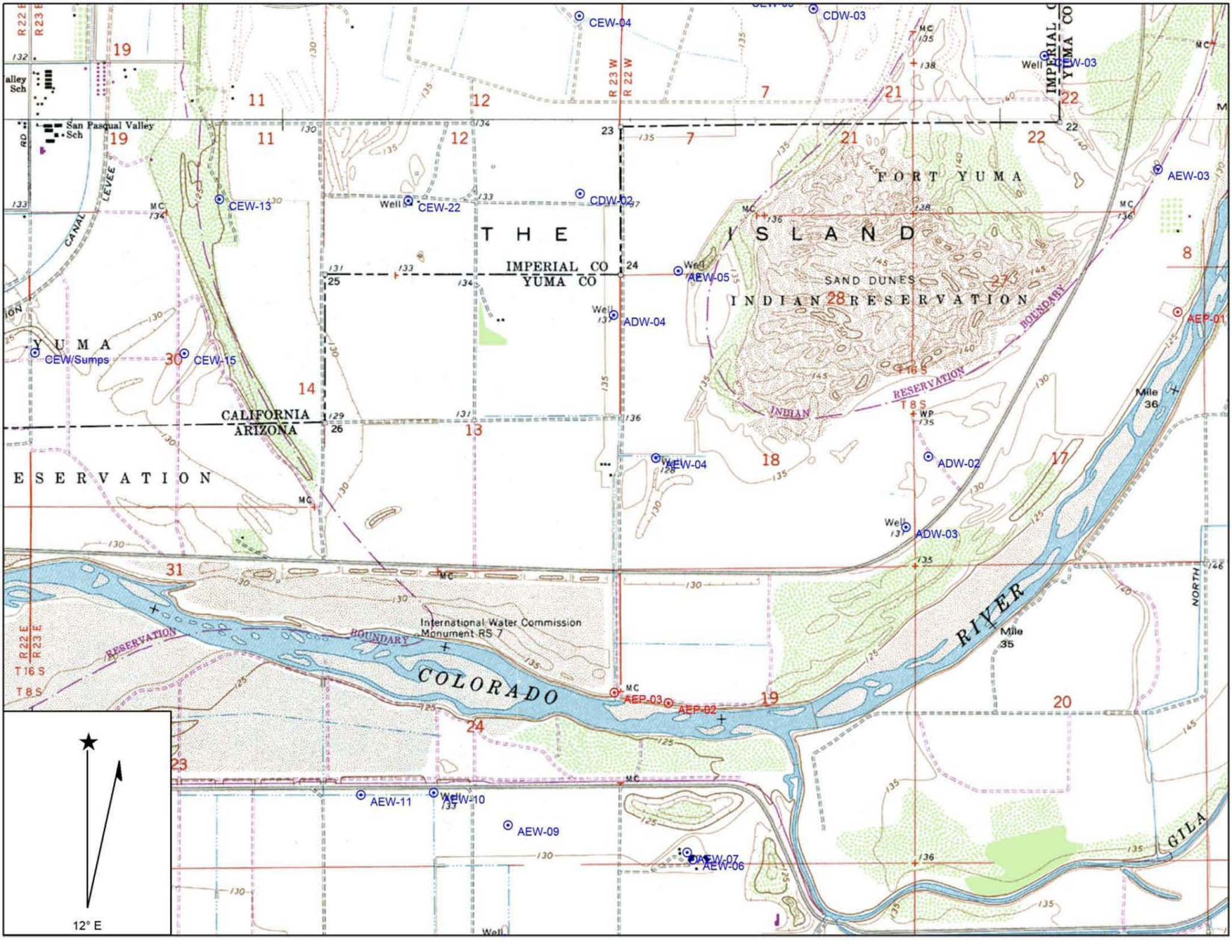

CEW-04
CDW-03
CEW-03
IMPERIAL CO
YUMA CO
San Pasqual Valley Sch
CEW-13
CEW-22
CDW-02
THE ISLAND
FORT YUMA
SAND DUNES
INDIAN RESERVATION
AEW-03
AEW-05
ADW-04
AEP-01
YUMA
CEW/Sumps
CEW-15
CALIFORNIA
ARIZONA
ESERVATION
AEW-04
ADW-02
ADW-03
International Water Commission Monument RS 7
RESERVATION BOUNDARY
COLORADO RIVER
AEP-03
AEP-02
AEW-11
AEW-10
AEW-09
AEW-07
AEW-06
GILA
Mile 36
Mile 35
NORTH
12° E

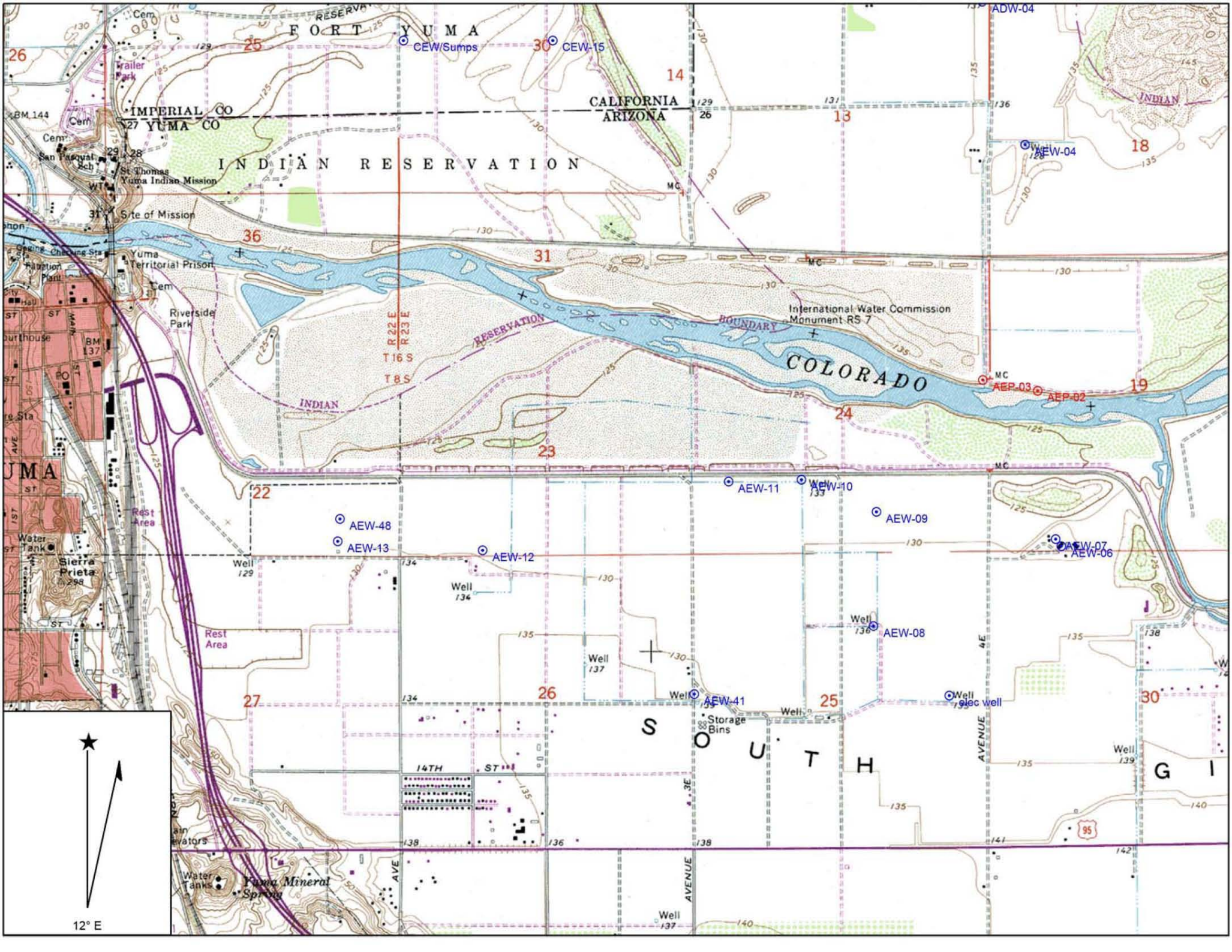
FORT YUMA
INDIAN RESERVATION
IMPERIAL CO
YUMA CO
CALIFORNIA
ARIZONA
COLORADO
SOUTH
CEW/Sumps
CEW-15
ADW-04
AEW-04
AEW-11
AEW-10
AEW-09
AEW-48
AEW-13
AEW-12
AEW-07
AEW-06
AEW-08
AEW-41
AEP-03
AEP-02
Trailer Park
St Thomas Yuma Indian Mission
Site of Mission
Yuma Territorial Prison
Riverside Park
International Water Commission Monument RS 7
Rest Area
Sierra Prieta
Storage Bins
elec well
Yuma Mineral Spring
Water Tanks
14TH ST
AVENUE
12° E

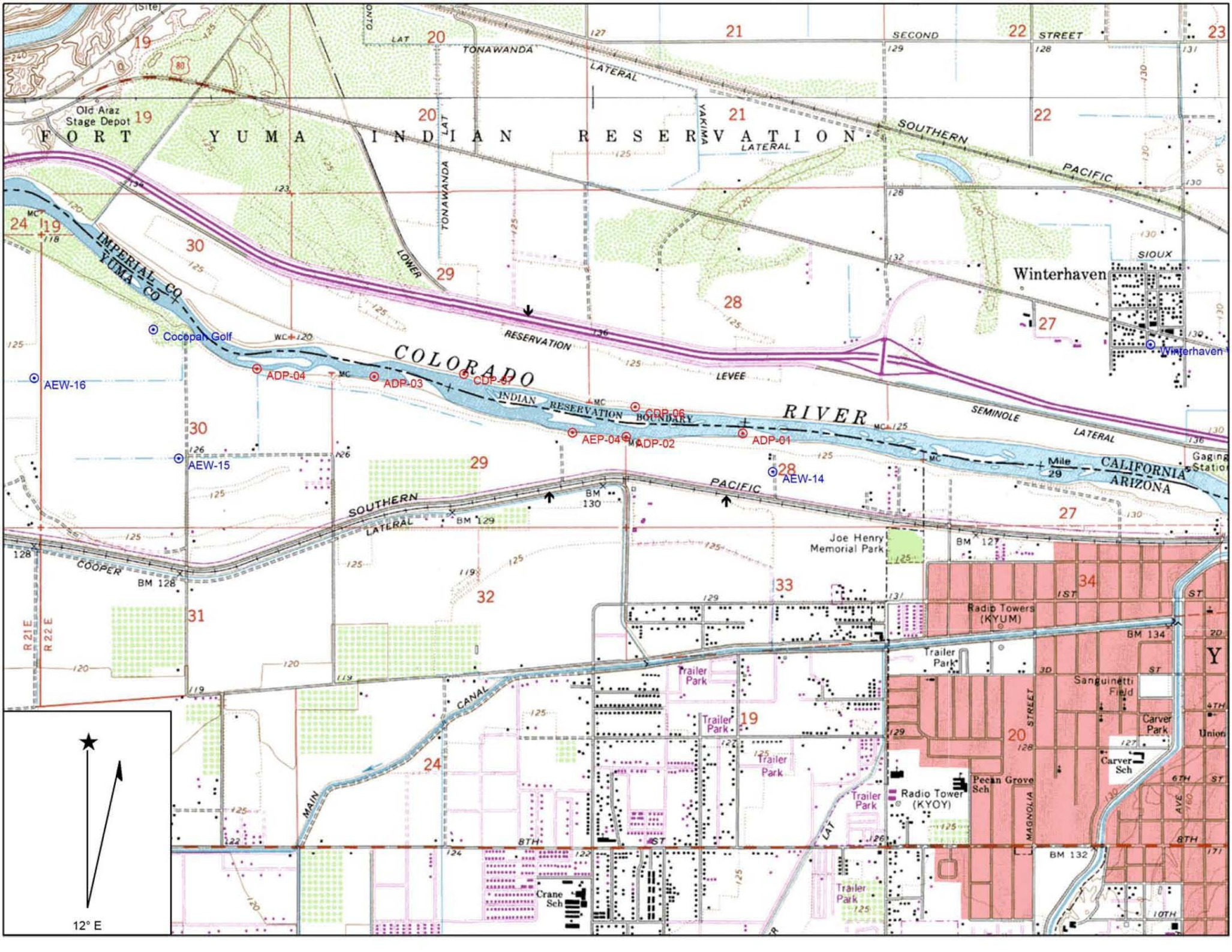
FORT YUMA INDIAN RESERVATION
Old Araz Stage Depot
TONAWANDA LATERAL
YAKIMA LATERAL
SOUTHERN PACIFIC
SECOND STREET
Winterhaven
SIOUX
IMPERIAL CO
YUMA CO
LOWER TONAWANDA LAT
RESERVATION LEVEE
COLORADO RIVER
INDIAN RESERVATION BOUNDARY
SEMINOLE LATERAL
Mile 29
CALIFORNIA
ARIZONA
Cocopah Golf
AEW-16
AEW-15
AEW-14
ADP-04
ADP-03
CDP-07
CDP-06
AEP-04
ADP-02
ADP-01
SOUTHERN PACIFIC LATERAL
COOPER
BM 128
BM 129
BM 130
BM 127
BM 134
BM 132
Joe Henry Memorial Park
Radio Towers (KYUM)
Trailer Park
Sanguinetti Field
Carver Park
Carver Sch
Pecan Grove Sch
Radio Tower (KYOY)
Crane Sch
MAIN CANAL
MAGNOLIA STREET
1ST ST
4TH ST
6TH ST
8TH ST
10TH AVE
Union
R 21 E
R 22 E
12° E

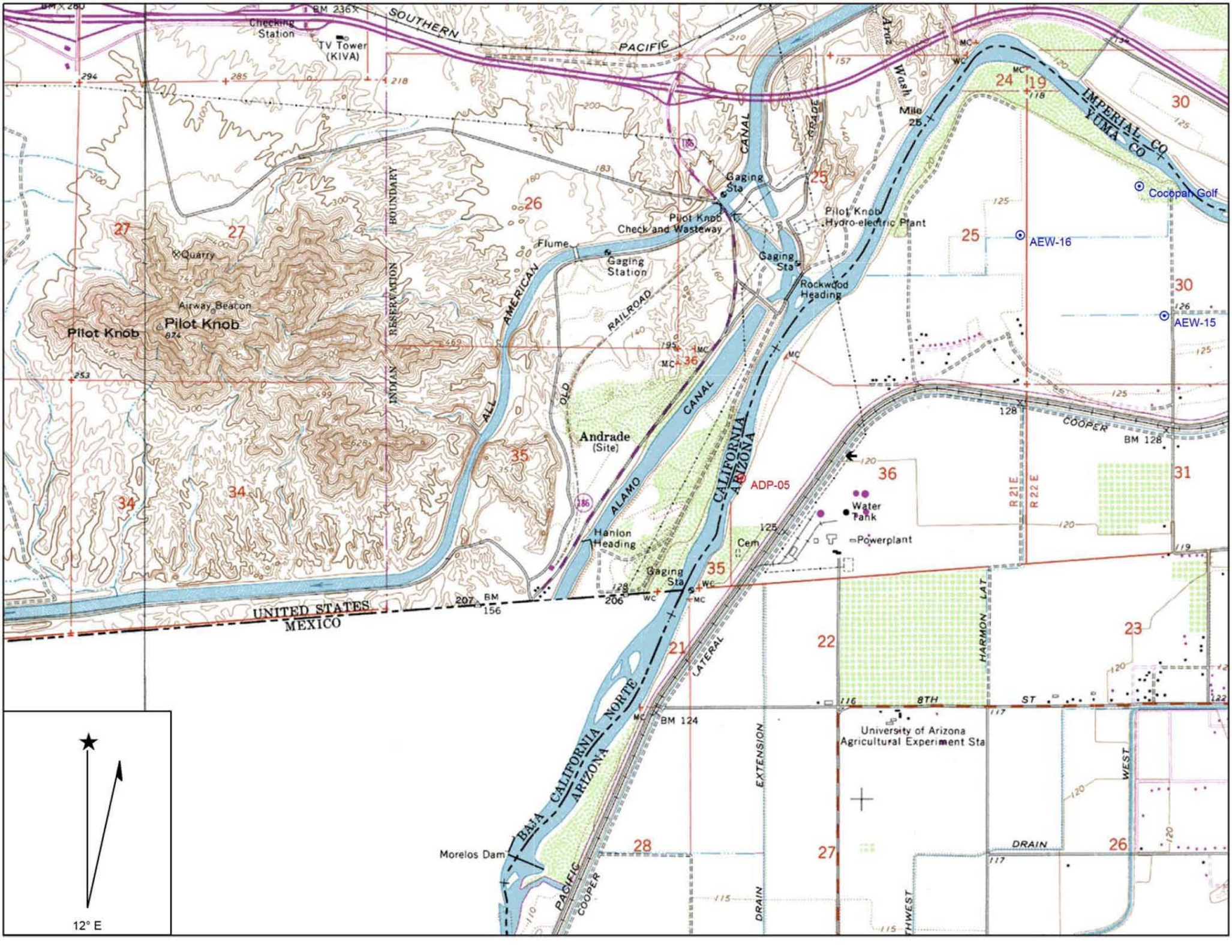
SOUTHERN PACIFIC
Checking Station
TV Tower (KIVA)
BM 236
Arroyo Wash
Mile 25
IMPERIAL CO
YUMA CO
Cocopah Golf
AEW-16
AEW-15
Gaging Sta
Pilot Knob Check and Wasteway
Pilot Knob Hydro-electric Plant
Flume
Gaging Station
Rockwood Heading
Quarry
Airway Beacon
Pilot Knob
INDIAN RESERVATION BOUNDARY
ALL AMERICAN CANAL
OLD RAILROAD
Andrade (Site)
ALAMO CANAL
CALIFORNIA
ARIZONA
ADP-05
Water Tank
Powerplant
Cem
Hanlon Heading
Gaging Sta
COOPER
BM 128
R 21 E
R 22 E
UNITED STATES
MEXICO
BM 156
BM 124
LATERAL
HARMON
8TH ST
University of Arizona Agricultural Experiment Sta
EXTENSION
WEST
DRAIN
BAJA CALIFORNIA NORTE
ARIZONA
Morelos Dam
PACIFIC
COOPER
12° E

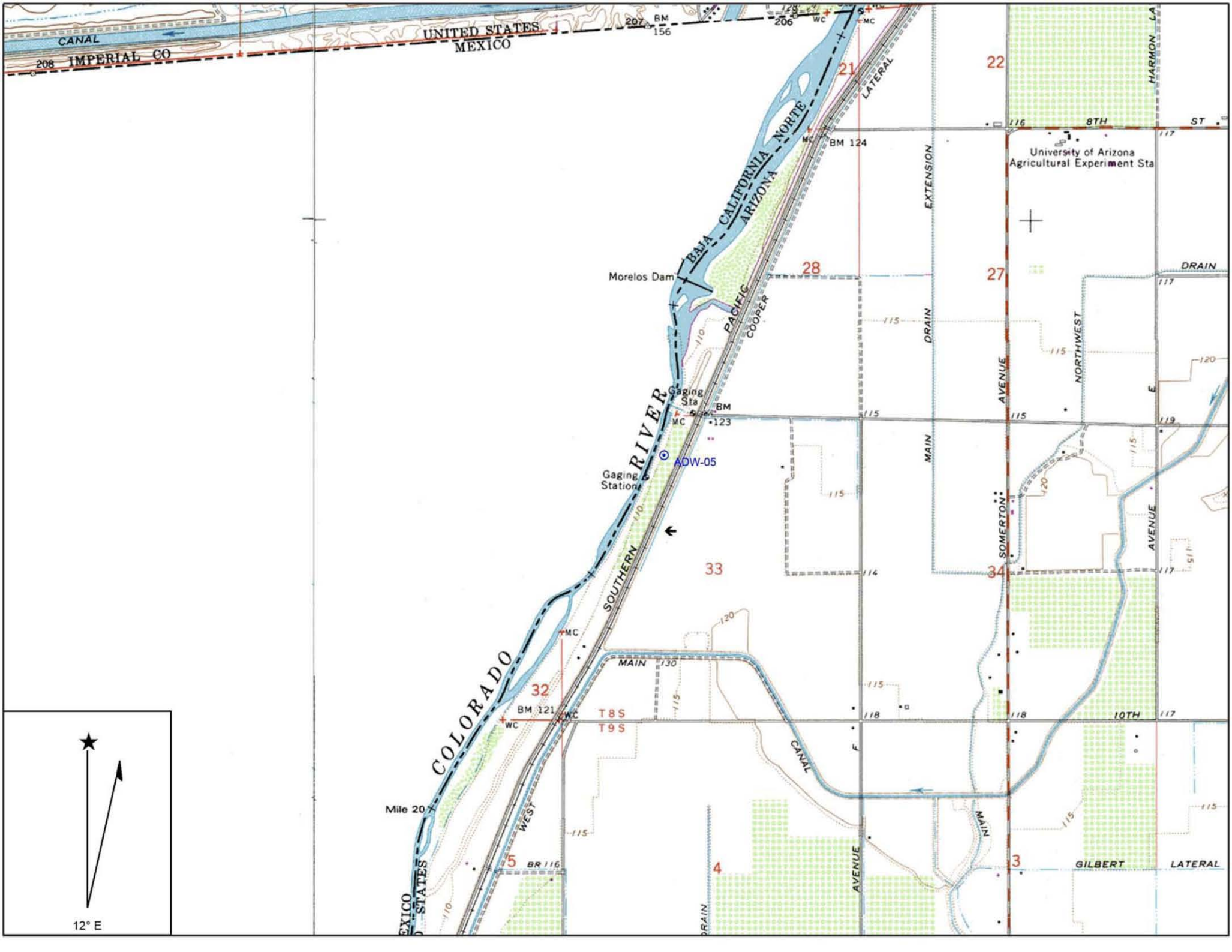

CANAL
IMPERIAL CO
UNITED STATES
MEXICO
BAJA CALIFORNIA NORTE
ARIZONA
Morelos Dam
PACIFIC
COOPER
LATERAL
EXTENSION
DRAIN
MAIN
AVENUE
SOMERTON
NORTHWEST
HARMON LA
8TH
ST
University of Arizona
Agricultural Experiment Sta
Gaging Sta
Gaging Station
ADW-05
COLORADO
RIVER
SOUTHERN
WEST
MAIN
CANAL
10TH
GILBERT
LATERAL
Mile 20
T 8 S
T 9 S
BM 124
BM 123
BM 121
BR 116
12° E

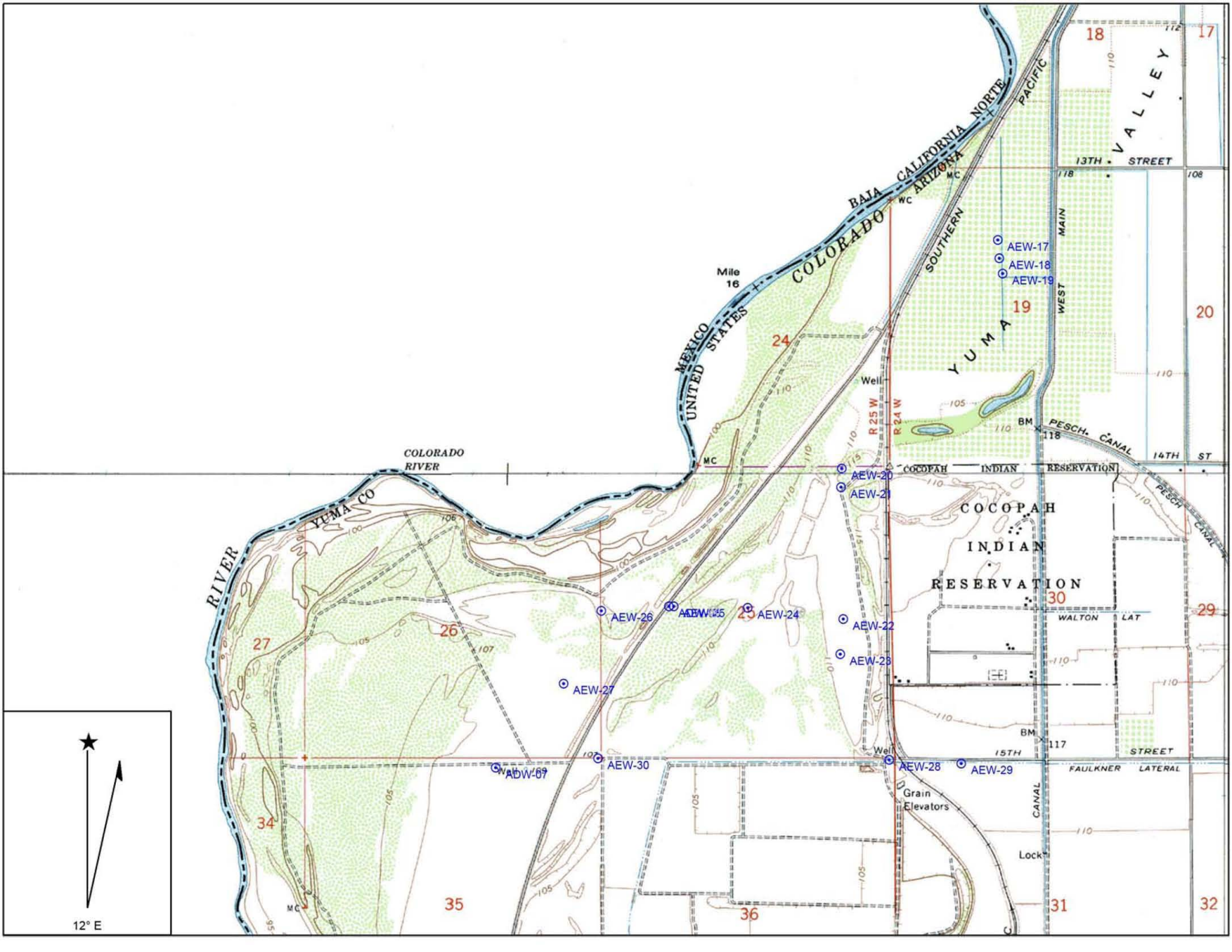
COLORADO RIVER
YUMA CO
RIVER
MEXICO
UNITED STATES
COLORADO
BAJA CALIFORNIA NORTE
ARIZONA
Mile 16
SOUTHERN PACIFIC
YUMA VALLEY
13TH STREET
MAIN
WEST
PESCH CANAL
14TH ST
COCOPAH INDIAN RESERVATION
WALTON LAT
15TH STREET
FAULKNER LATERAL
CANAL
Grain Elevators
Lock
Well
BM
R 25 W
R 24 W
AEW-17
AEW-18
AEW-19
AEW-20
AEW-21
AEW-22
AEW-23
AEW-24
AEW-25
AEW-26
AEW-27
AEW-28
AEW-29
AEW-30
ADW-07
12° E

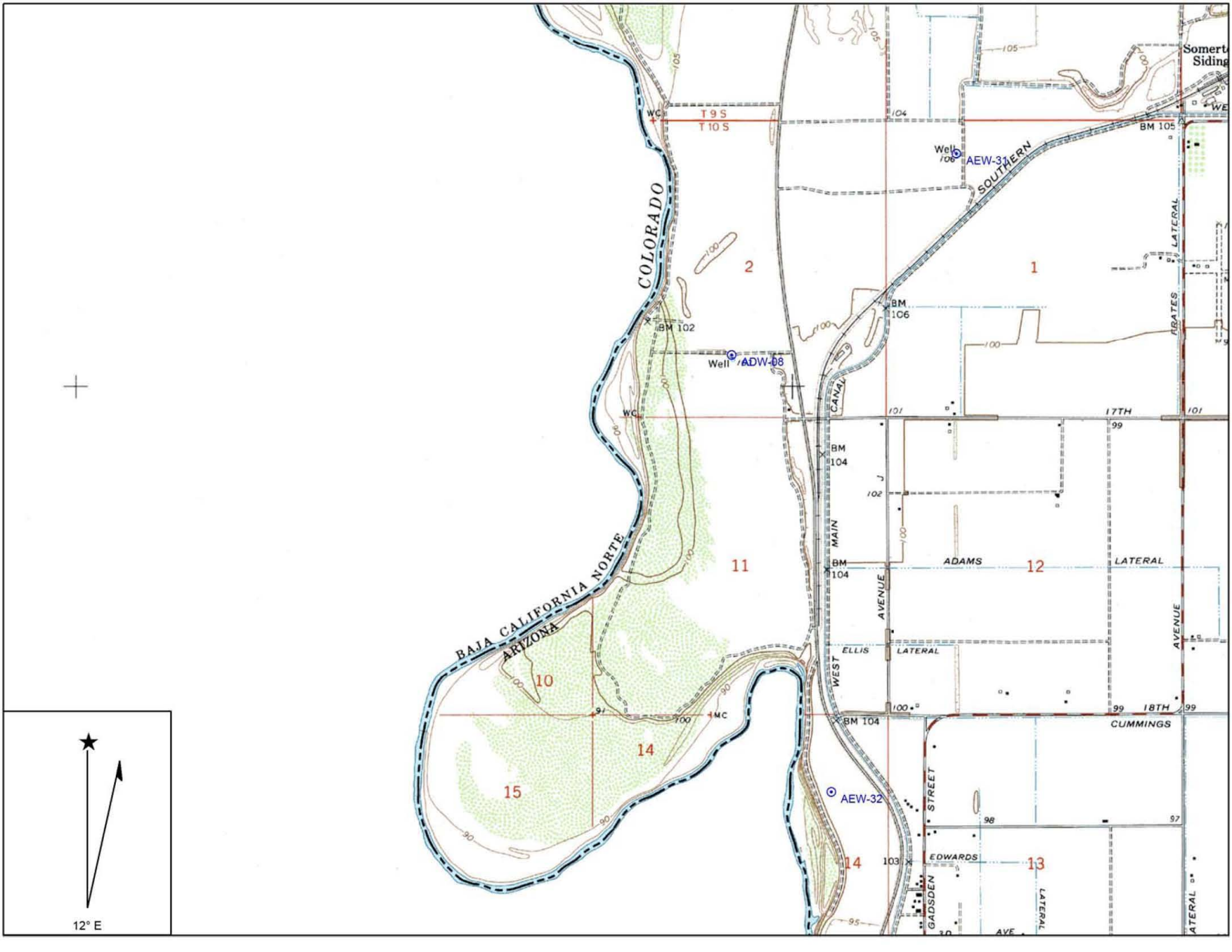

COLORADO
BAJA CALIFORNIA NORTE
ARIZONA
T 9 S
T 10 S
WC
Well
AEW-31
SOUTHERN
BM 105
BM 106
BM 102
Well
ADW-08
CANAL
17TH
BM 104
MAIN
ADAMS
LATERAL
AVENUE
ELLIS
LATERAL
WEST
18TH
CUMMINGS
MC
AEW-32
STREET
EDWARDS
GADSDEN
AVE
LATERAL
FRATES
LATERAL
AVENUE
1
2
10
11
12
13
14
15
12° E

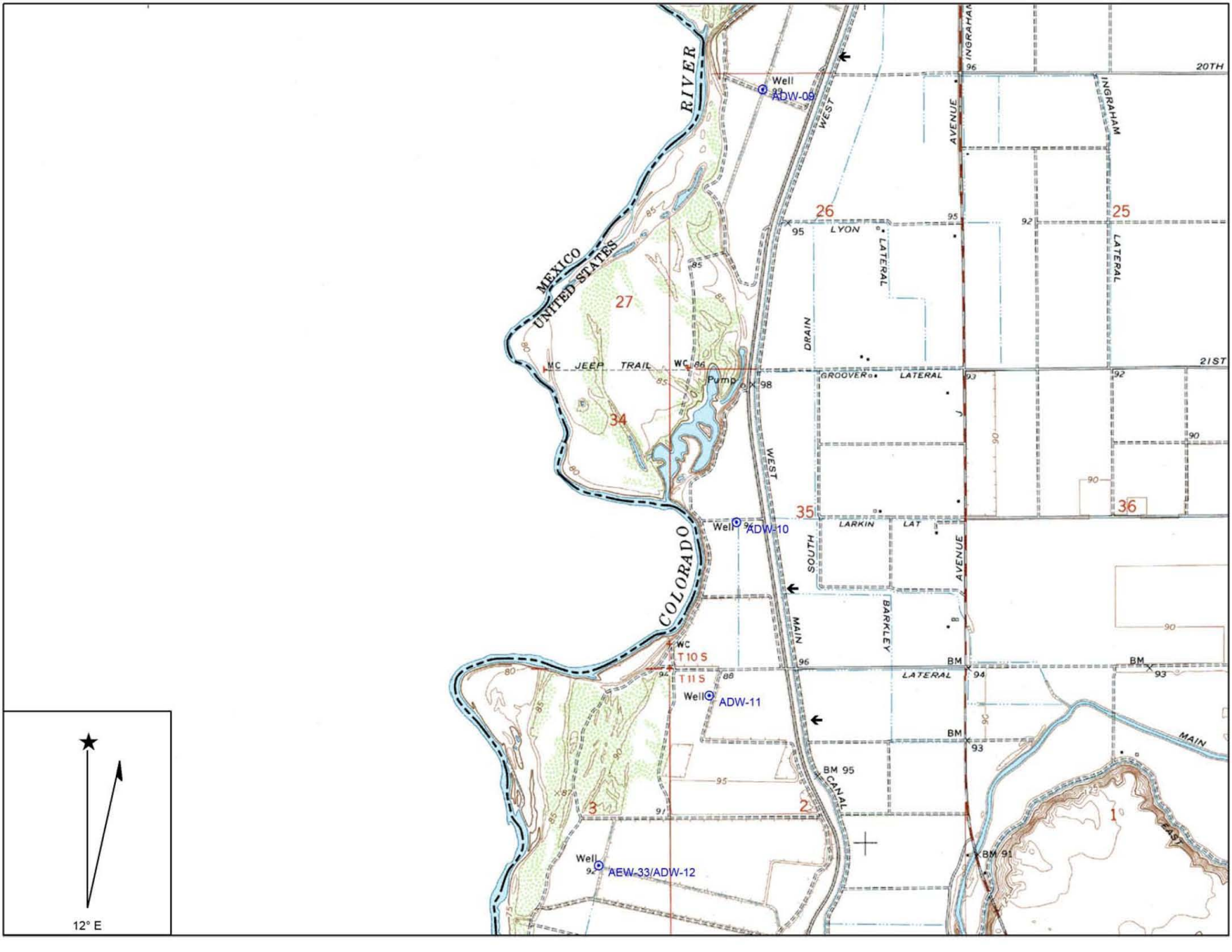
COLORADO RIVER
MEXICO
UNITED STATES
Well
ADW-09
WEST
AVENUE
INGRAHAM
20TH
26
25
LYON
LATERAL
DRAIN
27
MC JEEP TRAIL
WC
Pump
GROOVER
LATERAL
21ST
34
WEST
35
36
Well
ADW-10
LARKIN
LAT
SOUTH
AVENUE
MAIN
BARKLEY
WC
T 10 S
T 11 S
LATERAL
BM
Well
ADW-11
BM
MAIN
BM 95
CANAL
3
2
1
EAST
Well
AEW-33/ADW-12
BM 91
12° E