Appendix A

Geometric Plans Showing Temporary Construction Easements and Permanent Irrigation Easements

GILA RIVER INDIAN COMMUNITY

PIMA - MARICOPA IRRIGATION PROJECT

CONSTRUCTION DRAWINGS
REACHES WS-1E AND WS-1F

DECEMBER 2014
VOLUME 1 OF 1

GREGORY MENDOZA
GOVERNOR

STEPHEN R. LEWIS
LT. GOVERNOR

DAVID H. DEJONG, Ph. D
DIRECTOR

PIMA-MARICOPA IRRIGATION PROJECT
P.O. BOX C
192 SOUTH "A" Street
Sacaton, AZ 85147
Phone: (520) 562-6700
Fax: (520) 562-6791

PREPARED BY:

PARSONS
222 South Mill Avenue, Ste. 220
Tempe, Arizona 85281
Phone: 602/852-9195
Fax: 602/952-9303

ISSUE CERTIFICATION

60% SUBMITTAL
DECEMBER 18, 2014

FOR INFORMATION CONTACT:
CHIEF CONSTRUCTION ENGINEER
(520) 562-6770

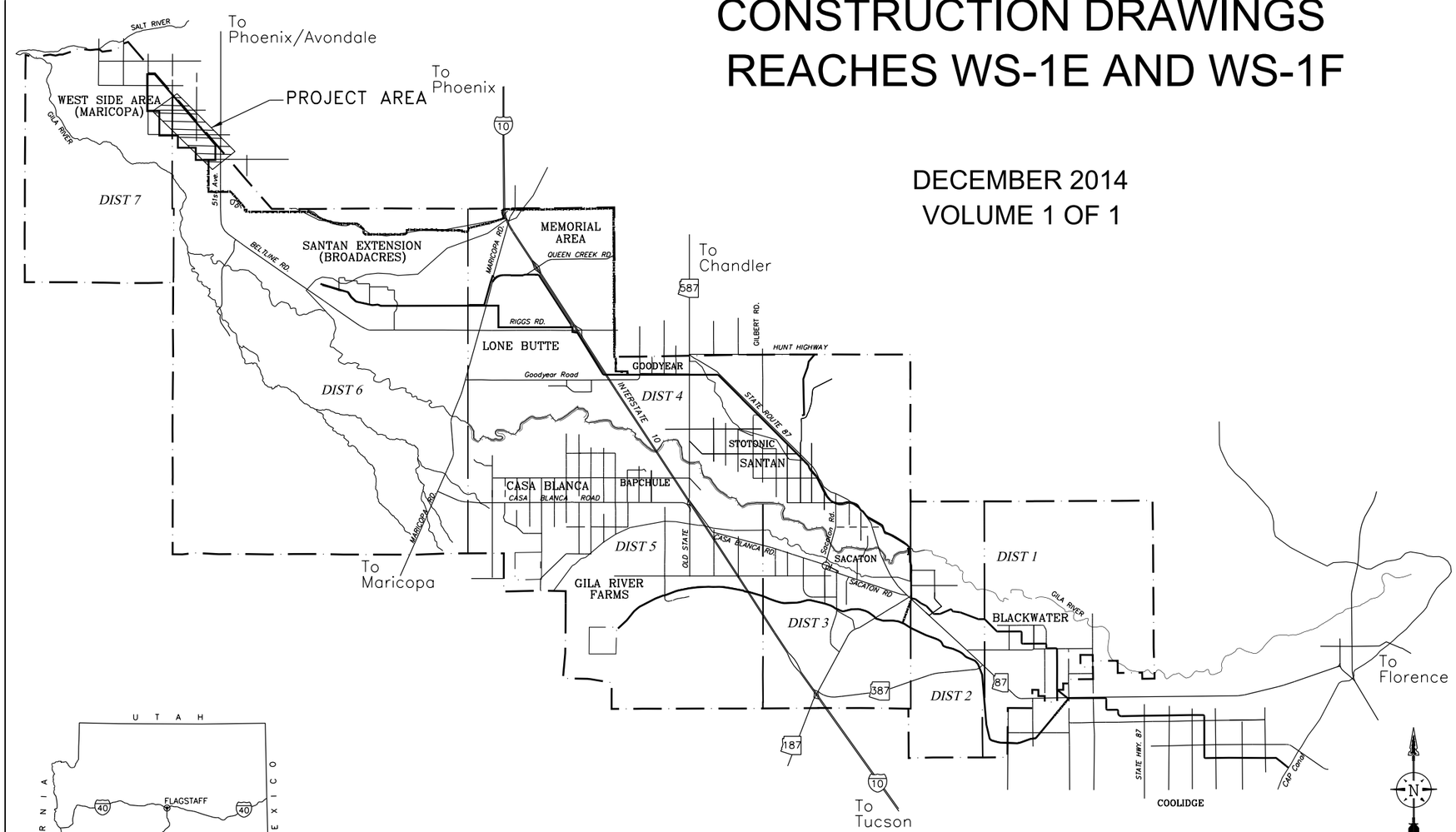

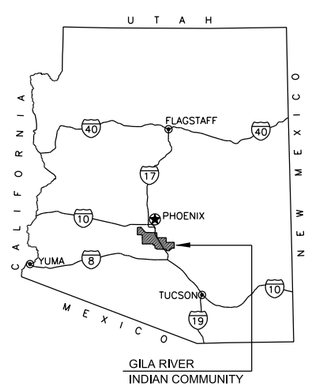

STATE OF ARIZONA LOCATION MAP

CONTRACTOR MUST FIELD VERIFY PRIOR TO CONSTRUCTION

LEGEND

8	INTERSTATE HIGHWAY MARKER
79	U.S. HIGHWAY MARKER
85	STATE ROUTE NUMBER

INDEX OF DRAWINGS

GENERAL

G-0.0	COVER SHEET
G-1.0	INDEX OF DRAWINGS, PLAN LAYOUT, AND LOCATION MAP
G-2.0	GEOMETRIC LAYOUT SHEET INDEX
G-2.1	GEOMETRIC LAYOUT WS-1E STA.1000+85.13 TO STA.1051+50 AND MC-1 STA.301+76.94 TO STA.END AND WS-1F STA.100+98.08 TO STA.103+85.25
G-2.2	GEOMETRIC LAYOUT WS-1E STA.1051+50 TO STA.1102+53
G-2.3	GEOMETRIC LAYOUT WS-1E STA.1102+53 TO STA.1155+70 AND MC-3 STA.600+00 TO STA.631+80
G-2.4	GEOMETRIC LAYOUT WS-1E STA.1155+70 TO STA.1211+23 AND MC-3-1N STA.712+75 TO STA.730+60.80 AND MC-3-2N STA.900+00 TO STA.901+80
G-2.5	GEOMETRIC LAYOUT WS-1E STA.1211+23 TO END
G-2.6	GEOMETRIC LAYOUT WS-1F STA.103+85 TO STA.176+50.25
G-2.7	GEOMETRIC LAYOUT WS-1F STA.176+50 TO STA.225+00
G-2.8	GEOMETRIC LAYOUT MC-2 STA.225+00 TO STA.245+31.00 AND MC-2-2N STA.800+00 TO END AND MC-2-2N STA.500+00 TO STA.503+98.48 AND MC-2-1S STA.400+00 TO STA.410+00
G-2.9	GEOMETRIC LAYOUT MC-2-1N STA.503+98.48 TO END
G-2.10	GEOMETRIC LAYOUT MC-2-1S STA.410+00 TO END
G-2.11	GEOMETRIC LAYOUT MC-3 STA.631+80 TO END AND MC-3-1N STA.700+00 TO STA.712+75 AND MC-3-2N STA.901+80 TO END AND MC-3-3N STA.0+00 TO END
G-3.0	MATERIAL QUANTITIES 1 OF 12
G-3.1	MATERIAL QUANTITIES 2 OF 12
G-3.2	MATERIAL QUANTITIES 3 OF 12
G-3.3	MATERIAL QUANTITIES 4 OF 12
G-3.4	MATERIAL QUANTITIES 5 OF 12
G-3.5	MATERIAL QUANTITIES 6 OF 12
G-3.6	MATERIAL QUANTITIES 7 OF 12
G-3.7	MATERIAL QUANTITIES 8 OF 12
G-3.8	MATERIAL QUANTITIES 9 OF 12
G-3.9	MATERIAL QUANTITIES 10 OF 12
G-3.10	MATERIAL QUANTITIES 11 OF 12
G-3.11	MATERIAL QUANTITIES 12 OF 12
G-4.0	BID TAB SHEET
G-5.0	LEGEND, GENERAL NOTES, AND ABBREVIATIONS
G-6.0	PIPE ALTERNATIVES SCHEDULE
G-7.0	TEMPORARY IRRIGATION WATER SUPPLY

PLAN AND PROFILE

P-1.0	PLAN SHEET CUT INDEX
P-1.1	PLAN AND PROFILE WS-1E STA.1000+00 TO STA.1024+50
P-1.2	PLAN AND PROFILE WS-1E STA.1024+50 TO STA.1050+00
P-1.3	PLAN AND PROFILE WS-1E STA.1050+00 TO STA.1073+50
P-1.4	PLAN AND PROFILE WS-1E STA.1073+50 TO STA.1098+50
P-1.5	PLAN AND PROFILE WS-1E STA.1098+50 TO STA.1120+50
P-1.6	PLAN AND PROFILE WS-1E STA.1120+50 TO STA.1139+50
P-1.7	PLAN AND PROFILE WS-1E STA.1139+50 TO STA.1163+50
P-1.8	PLAN AND PROFILE WS-1E STA.1163+50 TO STA.1187+50
P-1.9	PLAN AND PROFILE WS-1E STA.1187+50 TO STA.1207+50
P-1.10	PLAN AND PROFILE WS-1E STA.1207+50 TO STA.1231+00
P-1.11	PLAN AND PROFILE WS-1E STA.1231+00 TO STA.1254+50
P-1.12	PLAN AND PROFILE WS-1E STA.1254+50 TO STA.1256+69
P-2.1	PLAN AND PROFILE WS-1F STA.100+00 TO STA.123+50
P-2.2	PLAN AND PROFILE WS-1F STA.123+50 TO STA.147+50
P-2.3	PLAN AND PROFILE WS-1F STA.147+50 TO STA.172+50
P-2.4	PLAN AND PROFILE WS-1F STA.172+50 TO STA.178+86.70 AND MC-2 STA.178+86.70 TO STA.195+50
P-2.5	PLAN AND PROFILE MC-2 STA.195+50 TO STA.220+50
P-2.6	PLAN AND PROFILE MC-2 STA.220+50 TO STA.246+00
P-3.1	PLAN AND PROFILE MC-1 STA.300+00 TO STA.323+50
P-3.2	PLAN AND PROFILE MC-1 STA.323+50 TO STA.346+32
P-4.1	PLAN AND PROFILE MC-2-1S STA.400+00 TO STA.421+50
P-4.2	PLAN AND PROFILE MC-2-1S STA.421+50 TO STA.443+50
P-4.3	PLAN AND PROFILE MC-2-1S STA.443+50 TO STA.455+50
P-5.1	PLAN AND PROFILE MC-2-1N STA.500+00 TO STA.522+50
P-5.2	PLAN AND PROFILE MC-2-1N STA.522+50 TO STA.544+50
P-5.3	PLAN AND PROFILE MC-2-1N STA.544+50 TO STA.553+22
P-6.1	PLAN AND PROFILE MC-3 STA.600+00 TO STA.623+50
P-6.2	PLAN AND PROFILE MC-3 STA.623+50 TO STA.647+50
P-6.3	PLAN AND PROFILE MC-3 STA.647+50 TO STA.668+50
P-6.4	PLAN AND PROFILE MC-3 STA.668+50 TO STA.690+50
P-7.1	PLAN AND PROFILE MC-3-1N STA.700+00 TO STA.720+50
P-7.2	PLAN AND PROFILE MC-3-1N STA.720+50 TO STA.730+00
P-8.1	PLAN AND PROFILE MC-2-2N STA.800+00 TO STA.821+50
P-8.2	PLAN AND PROFILE MC-2-2N STA.821+50 TO STA.840+50
P-9.1	PLAN AND PROFILE MC-3-2N STA.900+00 TO STA.913+22
P-10.1	PLAN AND PROFILE MC-3N STA.0+00 TO STA.16+00

CIVIL

C-1.0	TYPICAL SECTIONS
C-2.0	O&M ROAD DRIVEWAYS AND PAVING DETAILS
C-3.0	LEVEL TOP CANAL 1 OF 2 PIPE CONNECTION
C-3.1	LEVEL TOP CANAL 1 OF 3 SPILLWAY
C-3.2	LEVEL TOP CANAL 2 OF 3 SPILLWAY
C-3.3	LEVEL TOP CANAL 3 OF 3 SPILLWAY
C-4.0	TURNOUT TABLE
C-5.0	EXISTING WELL CONNECTION 1 OF 2
C-5.1	EXISTING WELL CONNECTION 2 OF 2
C-6.0	EPNG/KINDER MORGAN GAS LINE CROSSING DETAIL
C-7.0	TURNOUT OUTLET PROFILES

DRAINAGE

DRN 1.01	PLAN AND PROFILE SRP IRRIGATION DITCH STA 00+00 TO STA 36+22
DRN 1.02	PLAN AND PROFILE SRP IRRIGATION DITCH DETAIL
DRN 2.01	IRRIGATION OUTLET DITCH - MC-2-1S
DRN 2.03	IRRIGATION OUTLET DRAIN
DRN 3.01	RIPRAP DETAIL
DRN 4.01	PLAN AND PROFILE BASIN MC-3-1N
DRN 4.02	PLAN AND PROFILE BASIN MC-2-2N
DRN 4.03	PLAN AND PROFILE BASIN MC-2-1N NORTH
DRN 4.04	PLAN AND PROFILE BASIN MC-2-1N SOUTH

STRUCTURAL

S-1.0	GENERAL & MISCELLANEOUS STRUCTURAL DETAILS
S-2.0	TURNOUT OUTLET DETAILS
S-2.1	OUTLET HEADWALL DETAILS
S-2.2	FLOW METER IN MANHOLE SHEET 1 OF 2
S-2.3	FLOW METER IN MANHOLE TABLE SHEET 2 OF 2
S-3.0	VAULT PLAN TYPES A, B, D, E
S-3.1	VAULT PLAN TYPES C, F, H
S-3.2	VAULT SECTIONS
S-3.3	VAULT SECTIONS
S-3.4	VAULT COVER PLAN, SECTIONS, AND DETAILS
S-3.5	VAULT DETAILS - LADDER

MECHANICAL

M-1.0	BUTTERFLY VALVE
M-2.0	PLUG VALVE 18"
M-2.1	PLUG VALVE 24" and 30"
M-2.2	PLUG VALVE 36" and 42"
M-2.3	PLUG VALVE 48" and 54"
M-3.0	KNIFE GATE VALVE
M-4.0	AIR RELEASE VALVE
M-5.0	FLAP GATE DETAIL
M-6.0	CHAINLINK FENCE AND GUARD POST DETAIL
M-7.0	REACHES WS1E & WS1F PIE MARKER SHEET 1 OF 2
M-7.1	REACHES WS1E & WS1F PIE MARKER SHEET 2 OF 2
M-8.0	MILE POST MARKER
M-9.0	HANDRAIL DETAILS
M-10.0	PROJECT IDENTIFICATION AND MISCELLANEOUS SIGN DETAILS
M-11.0	CORROSION PROTECTION SHEET 1 OF X (TBD BY OTHERS)
M-11.0	CORROSION PROTECTION SHEET 2 OF X (TBD BY OTHERS)

TRAFFIC CONTROL

TC-1.1	TRAFFIC CONTROL SCHEMATIC
TC-1.2	TRAFFIC CONTROL QUANTITIES
TC-1.3	TRAFFIC CONTROL DETAILS
TC-1.4	TRAFFIC CONTROL
TC-1.5	TRAFFIC CONTROL
TC-1.6	TRAFFIC CONTROL

GEOTECHNICAL

SB-1.0	SOIL BORING AND LOG
SB-1.1	SOIL BORING AND LOG
SB-1.2	SOIL BORING AND LOG
SB-1.3	SOIL BORING AND LOG
SB-1.4	SOIL BORING AND LOG
SB-1.5	SOIL BORING AND LOG

ELECTRICAL

E-1.0	ELECTRICAL DETAILS (TBD BY OTHERS)
E-1.1	ELECTRICAL DETAILS (TBD BY OTHERS)
E-1.2	ELECTRICAL DETAILS (TBD BY OTHERS)

ADOT SHEETS

SD-6.30	PIPE CULVERT HEADWALLS MISCELLANEOUS DETAILS (1 OF 5)
SD-6.30	PIPE CULVERT HEADWALLS INLET AND OUTLET 18" TO 42" PIPES (2 OF 5)
SD-6.30	PIPE CULVERT HEADWALLS MISCELLANEOUS DETAILS (3 OF 5)
SD-6.30	PIPE CULVERT HEADWALLS MISCELLANEOUS DETAILS (4 OF 5)
SD-6.30	PIPE CULVERT HEADWALLS MISCELLANEOUS DETAILS (5 OF 5)

MAG SHEETS

MAG 201	PAVEMENT SECTION AT TERMINATION
MAG 390	CURB STOP WITH FLUSHING PIPE
MAG 501-1	HEADWALL
MAG 501-4	HEADWALL IRRIGATION 18" TO 60" PIPE

Rev	Date	Description	By

Job No. 647979
Designed MFM
Drawn JD
Checked JZ
Reviewed JZ
Approved JZ
Reg. No. 25118
Plot Date 12-18-14

60% SUBMITTAL NOT FOR CONSTRUCTION

PREPARED BY:
PARSONS
222 SOUTH MILL AVENUE
SUITE #220
TEMPE, ARIZONA 85281
(602)852-9195
(602)952-9303 fax

PIMA MARICOPA IRRIGATION PROJECT
P.O. BOX C
192-A SOUTH ROUTE A STREET
SACATON, AZ 85147
(520)562-6700
(520)562-6791 FAX

REACHES WS-1E AND WS-1F

INDEX OF DRAWINGS

DRAWING NAME
G-1.0

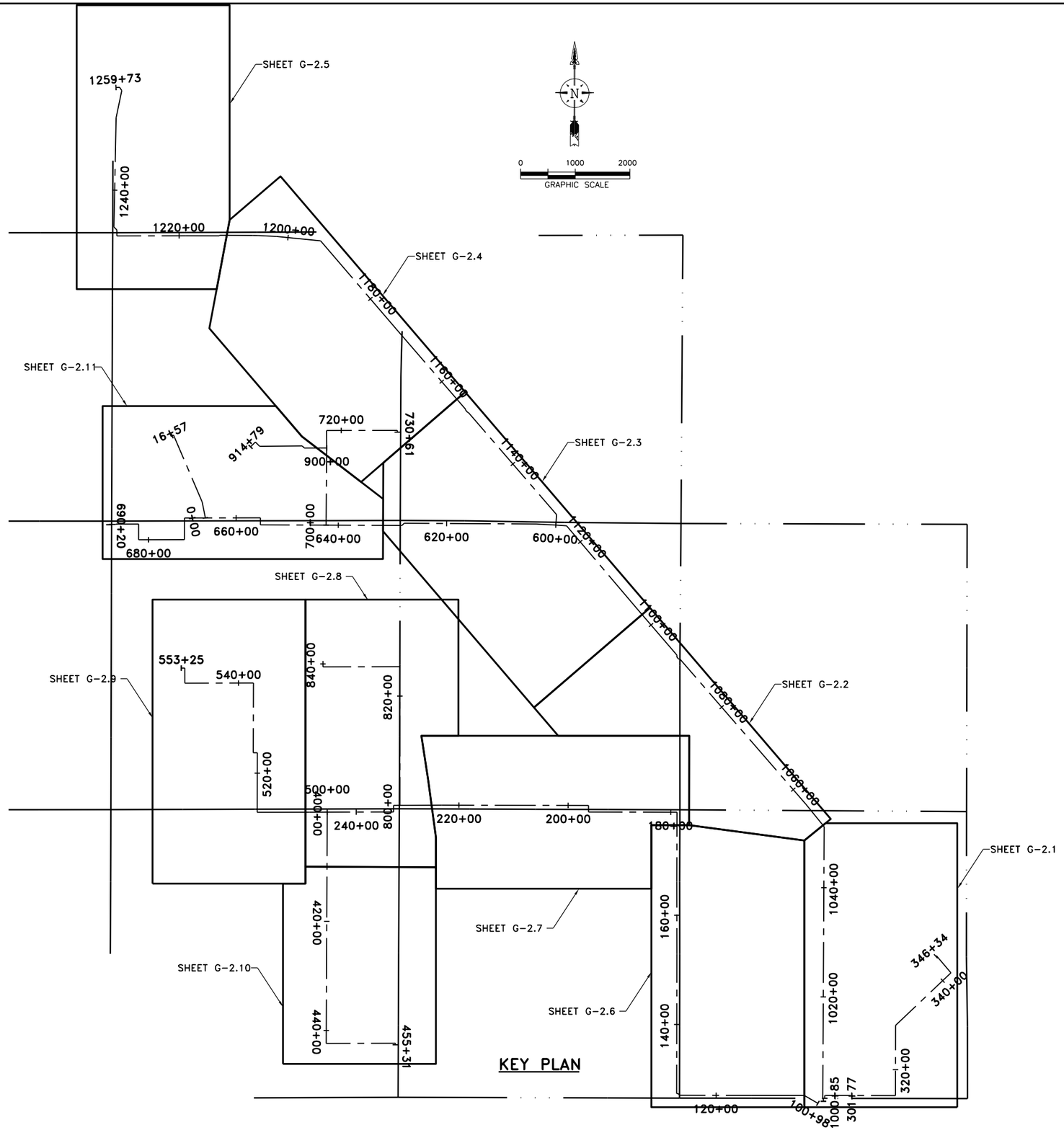

KEY PLAN

NOTE:

GEOMETRIC SHEETS ARE PROVIDED FOR THE PURPOSE OF SETTING THE PROJECT CONSTRUCTION CONTROL LINE AND DEFINE THE CONSTRUCTION LIMITS.

LEGEND:

E.P.N.G.	EL PASO NATURAL GAS/KINDER MORGAN
A.D.O.T.	ARIZONA DEPARTMENT OF TRANSPORTATION/MARICOPA COUNTY
P.O.B.	POINT OF BEGINNING
R.O.W.	RIGHT-OF-WAY
P.I.E.	PERMANENT IRRIGATION EASEMENT
T.C.E.	TEMPORARY CONSTRUCTION EASEMENT
	ROW BOUNDARY
	TCE BOUNDARY
	SECTION LINE
	ALIGNMENT CENTERLINE
	ALLOTMENT LINE/GRIC BOUNDARY LINE
3798	ALLOTMENT NUMBER
	MONUMENT FOUND
	CALCULATED SECTION CORNER OR 1/4 CORNER

BEARINGS, DISTANCES AND CURVE DATA ARE ALONG CONTROL LINE

Rev	Date	Description	By

Job No. 647979
Designed MFM
Drawn JD
Checked JZ
Reviewed JZ
Approved JZ
Reg. No. 25118
Plot Date 12-18-14

60% SUBMITTAL
NOT FOR CONSTRUCTION

PREPARED BY:
PARSONS
222 SOUTH MILL AVENUE
SUITE #220
TEMPE, ARIZONA 85281
(602)852-9195
(602)952-9303 fax

GILA RIVER INDIAN COMMUNITY ARIZONA 1939

PIMA MARICOPA IRRIGATION PROJECT

P.O. BOX C
192-A SOUTH ROUTE A STREET
SACATON, AZ 85147
(520)562-6700
(520)562-6791 FAX

REACHES WS-1E AND WS-1F

GEOMETRIC LAYOUT
SHEET INDEX

DRAWING NAME
G-2.0

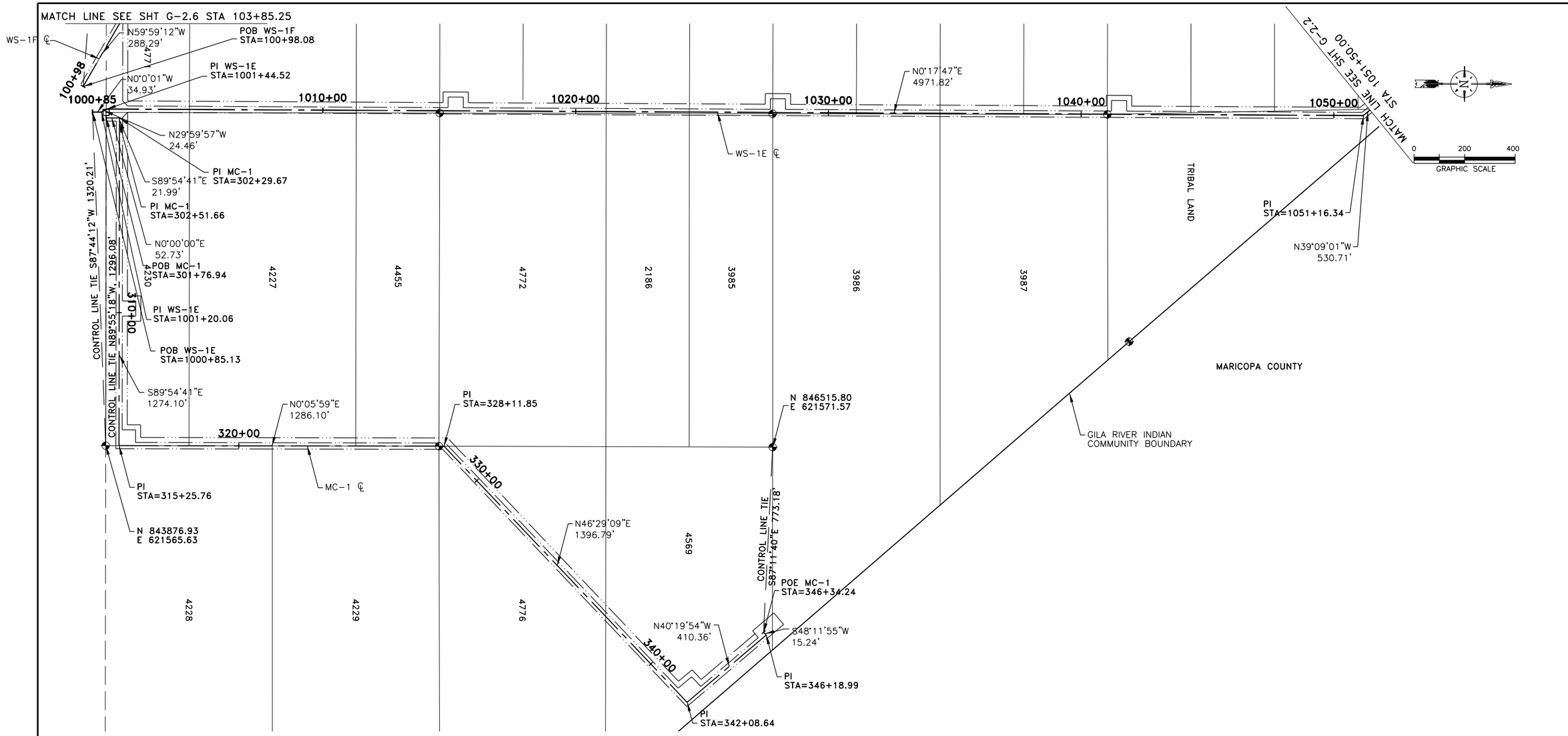

PLAN STATION (FT)

NOTE:

GEOMETRIC SHEETS ARE PROVIDED FOR THE PURPOSE OF SETTING THE PROJECT CONSTRUCTION CONTROL LINE AND DEFINE THE CONSTRUCTION LIMITS.

LEGEND:

E.P.N.G.	EL PASO NATURAL GAS/KINDER MORGAN
A.D.O.T.	ARIZONA DEPARTMENT OF TRANSPORTATION/MARICOPA COUNTY
P.O.B.	POINT OF BEGINNING
R.O.W.	RIGHT-OF-WAY
P.I.E.	PERMANENT IRRIGATION EASEMENT
T.C.E.	TEMPORARY CONSTRUCTION EASEMENT
—·—·—	ROW BOUNDARY
——·——	TCE BOUNDARY
—— · ——	SECTION LINE
—·—·—	ALIGNMENT CENTERLINE
———	ALLOTMENT LINE/GRIC BOUNDARY LINE
3798	ALLOTMENT NUMBER
◐	MONUMENT FOUND
⊞	CALCULATED SECTION CORNER OR 1/4 CORNER

BEARINGS, DISTANCES AND CURVE DATA ARE ALONG CONTROL LINE

Rev	Date	Description	By

Job No. 647979
Designed MFM
Drawn JD
Checked JZ
Reviewed JZ
Approved JZ
Reg. No. 25118
Plot Date 12-18-14

60% SUBMITTAL NOT FOR CONSTRUCTION

PREPARED BY:
PARSONS
222 SOUTH MILL AVENUE
SUITE #220
TEMPE, ARIZONA 85281
(602)852-9195
(602)952-9303 fax

PIMA MARICOPA IRRIGATION PROJECT
P.O. BOX C
192-A SOUTH ROUTE A STREET
SACATON, AZ 85147
(520)562-6700
(520)562-6791 FAX

REACHES WS-1E AND WS-1F

GEOMETRIC LAYOUT
WS-1E STA. 1000+85.13 TO STA. 1051+50 AND
MC-1 STA. 301+76.94 TO STA. END AND
WS-1F STA. 100+98.08 TO STA. 103+85.25

DRAWING NAME
G-2.1

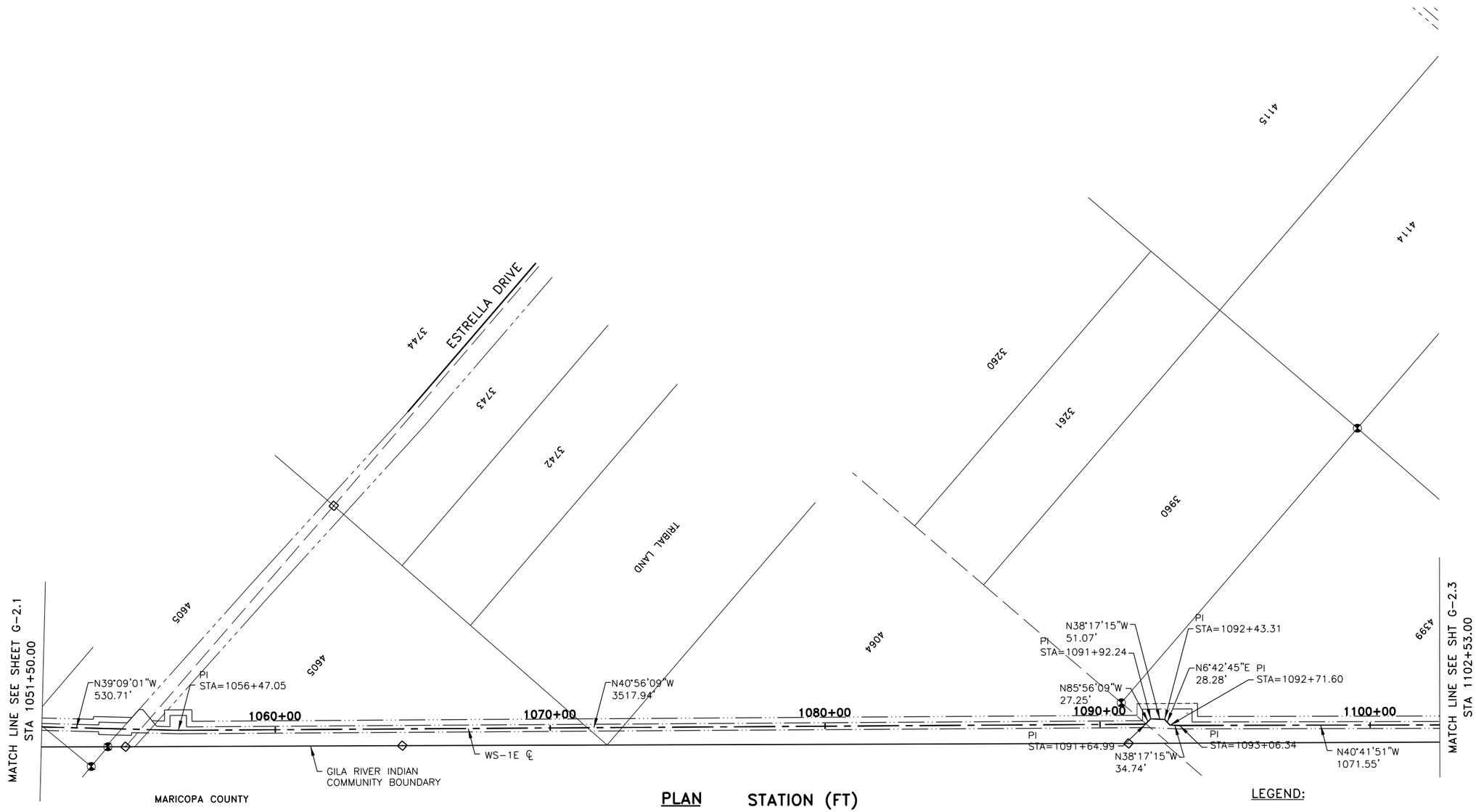

PLAN STATION (FT)

NOTE:

GEOMETRIC SHEETS ARE PROVIDED FOR THE PURPOSE OF SETTING THE PROJECT CONSTRUCTION CONTROL LINE AND DEFINE THE CONSTRUCTION LIMITS.

LEGEND:

E.P.N.G.	EL PASO NATURAL GAS/KINDER MORGAN
A.D.O.T.	ARIZONA DEPARTMENT OF TRANSPORTATION/MARICOPA COUNTY
P.O.B.	POINT OF BEGINNING
R.O.W.	RIGHT-OF-WAY
P.I.E.	PERMANENT IRRIGATION EASEMENT
T.C.E.	TEMPORARY CONSTRUCTION EASEMENT
	ROW BOUNDARY
	TCE BOUNDARY
	SECTIONLINE
	ALIGNMENT CENTERLINE
	ALLOTMENT LINE/GRIC BOUNDARY LINE
3798	ALLOTMENT NUMBER
	MONUMENT FOUND
	CALCULATED SECTION CORNER OR 1/4 CORNER

BEARINGS, DISTANCES AND CURVE DATA ARE ALONG CONTROL LINE

Rev	Date	Description	By

Job No. 647979
Designed MFM
Drawn JD
Checked JZ
Reviewed JZ
Approved JZ
Reg. No. 25118
Plot Date 12-18-14

60% SUBMITTAL NOT FOR CONSTRUCTION

PREPARED BY:
PARSONS
222 SOUTH MILL AVENUE
SUITE #220
TEMPE, ARIZONA 85281
(602)852-9195
(602)952-9303 fax

GILA RIVER INDIAN COMMUNITY 1939

PIMA MARICOPA IRRIGATION PROJECT
P.O. BOX C
192-A SOUTH ROUTE A STREET
SACATON, AZ 85147
(520)562-6700
(520)562-6791 FAX

REACHES WS-1E AND WS-1F

GEOMETRIC LAYOUT
WS-1E STA 1051+50.00 TO 1102+53.00

DRAWING NAME
G-2.2

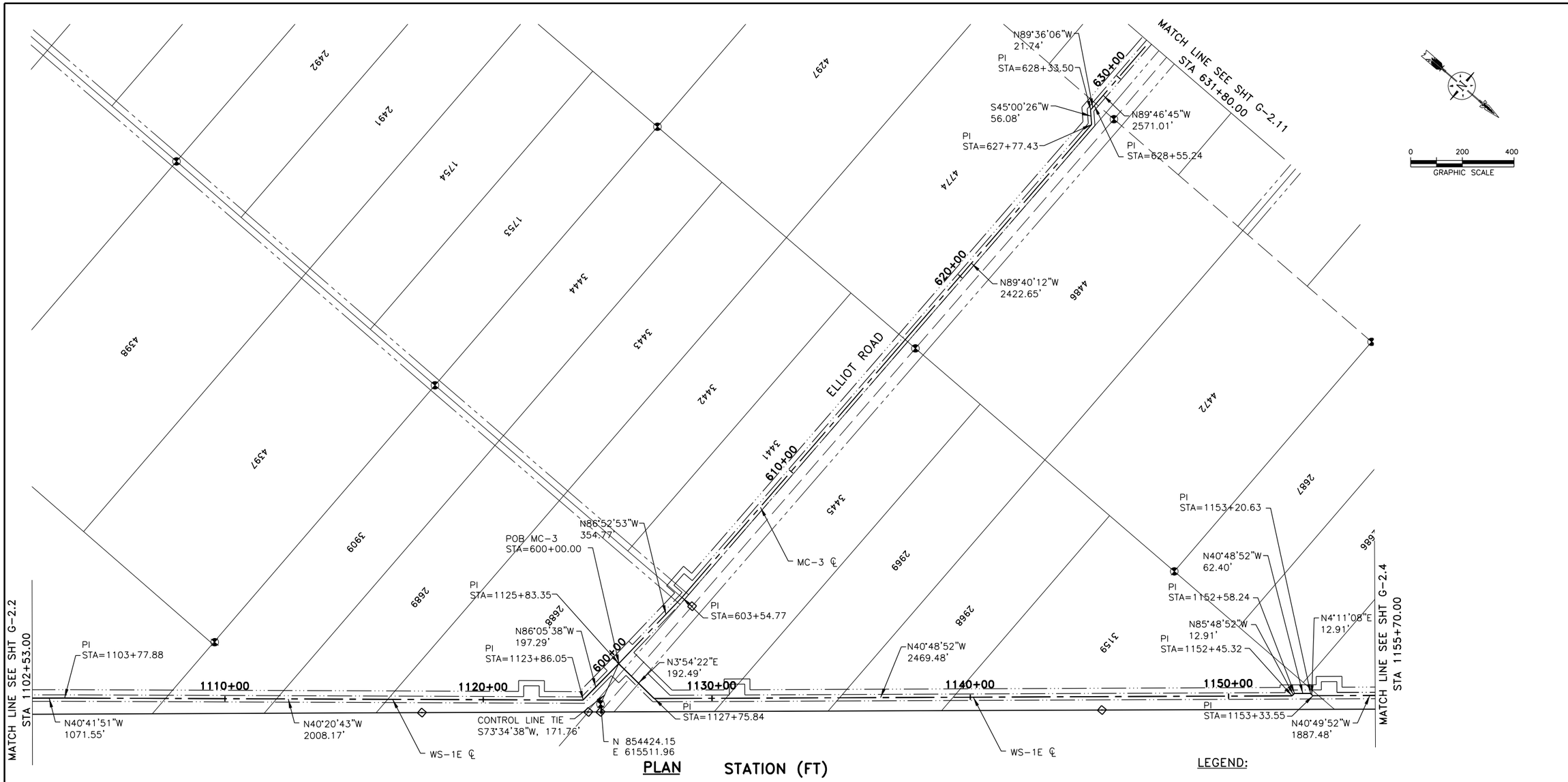

PLAN STATION (FT)

NOTE:

GEOMETRIC SHEETS ARE PROVIDED FOR THE PURPOSE OF SETTING THE PROJECT CONSTRUCTION CONTROL LINE AND DEFINE THE CONSTRUCTION LIMITS.

LEGEND:

E.P.N.G.	EL PASO NATURAL GAS/KINDER MORGAN
A.D.O.T.	ARIZONA DEPARTMENT OF TRANSPORTATION/MARICOPA COUNTY
P.O.B.	POINT OF BEGINNING
R.O.W.	RIGHT-OF-WAY
P.I.E.	PERMANENT IRRIGATION EASEMENT
T.C.E.	TEMPORARY CONSTRUCTION EASEMENT
—·—·—	ROW BOUNDARY
—··—··—	TCE BOUNDARY
—— ·· ——	SECTIONLINE
—·—·—·—	ALIGNMENT CENTERLINE
———	ALLOTMENT LINE/GRIC BOUNDARY LINE
3798	ALLOTMENT NUMBER
◐	MONUMENT FOUND
⊞	CALCULATED SECTION CORNER OR 1/4 CORNER

BEARINGS, DISTANCES AND CURVE DATA ARE ALONG CONTROL LINE

Rev	Date	Description	By

Job No. 647979
Designed MFM
Drawn JD
Checked JZ
Reviewed JZ
Approved JZ
Reg. No. 25118
Plot Date 12-18-14

60% SUBMITTAL NOT FOR CONSTRUCTION

PREPARED BY:
PARSONS
2223 SOUTH MILL AVENUE
SUITE #220
TEMPE, ARIZONA 85281
(602)952-9195
(602)952-9303 fax

GILA RIVER INDIAN COMMUNITY
ARIZONA

PIMA MARICOPA IRRIGATION PROJECT

P.O. BOX C
192-A SOUTH ROUTE A STREET
SACATON, AZ 85147
(520)562-6700
(520)562-6791 FAX

REACHES WS-1E AND WS-1F

GEOMETRIC LAYOUT

WS-1E STA. 1102+53 TO STA. 1155+70 AND
MC-3 STA. 600+00 TO STA. 631+80

DRAWING NAME
G-2.3

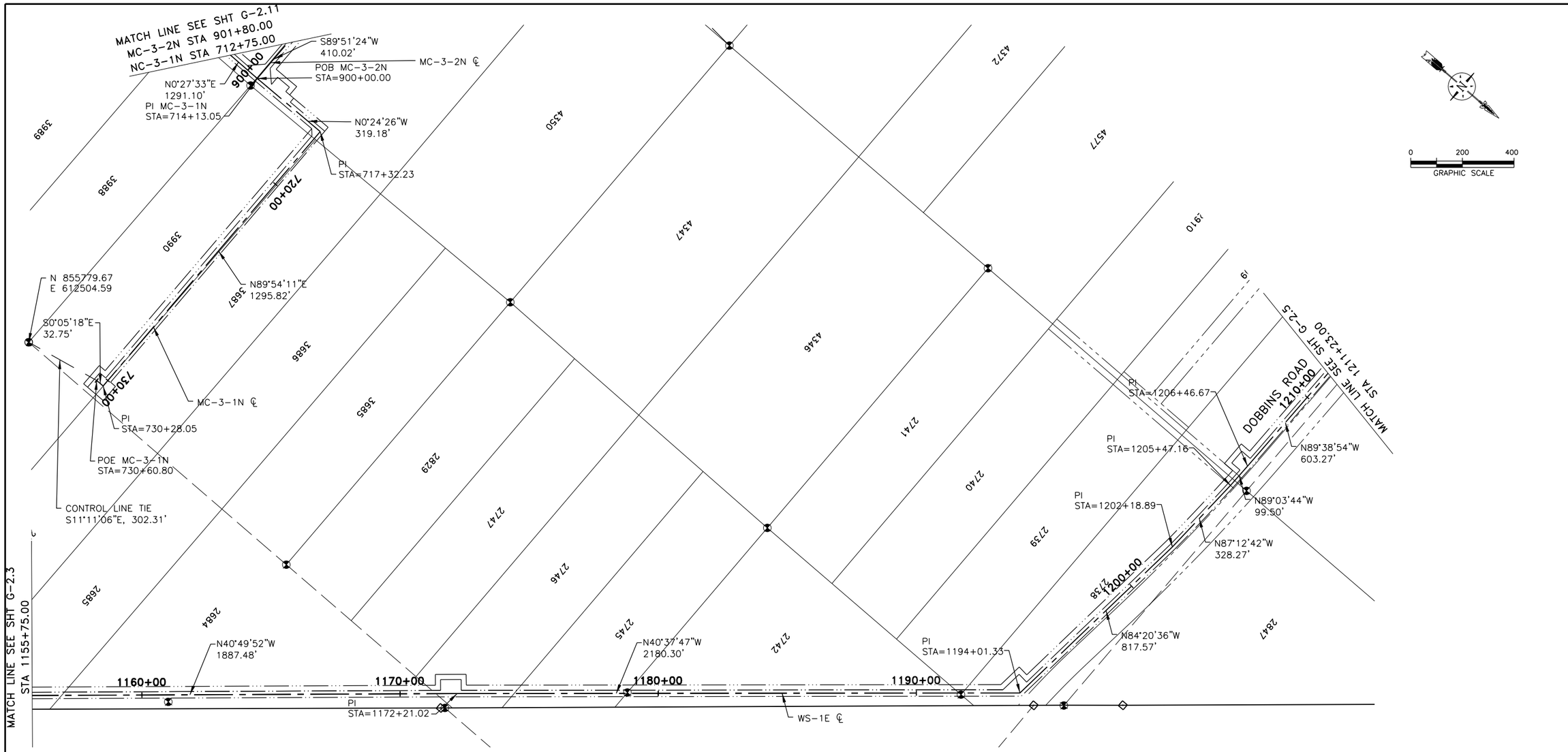

PLAN STATION (FT)

LEGEND:

E.P.N.G.	EL PASO NATURAL GAS/KINDER MORGAN
A.D.O.T.	ARIZONA DEPARTMENT OF TRANSPORTATION/MARICOPA COUNTY
P.O.B.	POINT OF BEGINNING
R.O.W.	RIGHT-OF-WAY
P.I.E.	PERMANENT IRRIGATION EASEMENT
T.C.E.	TEMPORARY CONSTRUCTION EASEMENT
	ROW BOUNDARY
	TCE BOUNDARY
	SECTIONLINE
	ALIGNMENT CENTERLINE
	ALLOTMENT LINE/GRIC BOUNDARY LINE
3798	ALLOTMENT NUMBER
	MONUMENT FOUND
	CALCULATED SECTION CORNER OR 1/4 CORNER

NOTE:

GEOMETRIC SHEETS ARE PROVIDED FOR THE PURPOSE OF SETTING THE PROJECT CONSTRUCTION CONTROL LINE AND DEFINE THE CONSTRUCTION LIMITS.

BEARINGS, DISTANCES AND CURVE DATA ARE ALONG CONTROL LINE

Rev	Date	Description	By

Job No. 647979
Designed MFM
Drawn JD
Checked JZ
Reviewed JZ
Approved JZ
Reg. No. 25118
Plot Date 12-18-14

60% SUBMITTAL NOT FOR CONSTRUCTION

PREPARED BY:
PARSONS
222 SOUTH MILL AVENUE
SUITE #220
TEMPE, ARIZONA 85281
(602)852-9195
(602)952-9303 fax

PIMA MARICOPA IRRIGATION PROJECT
P.O. BOX C
192-A SOUTH ROUTE A STREET
SACATON, AZ 85147
(520)562-6700
(520)562-6791 FAX

REACHES WS-1E AND WS-1F

GEOMETRIC LAYOUT
WS-1E STA. 1155+70 TO STA. 1211+23 AND
MC-3-1N STA. 712+75 TO STA. 730+60.80 AND
MC-3-2N STA. 900+00 TO STA. 901+80

DRAWING NAME
G-2.4

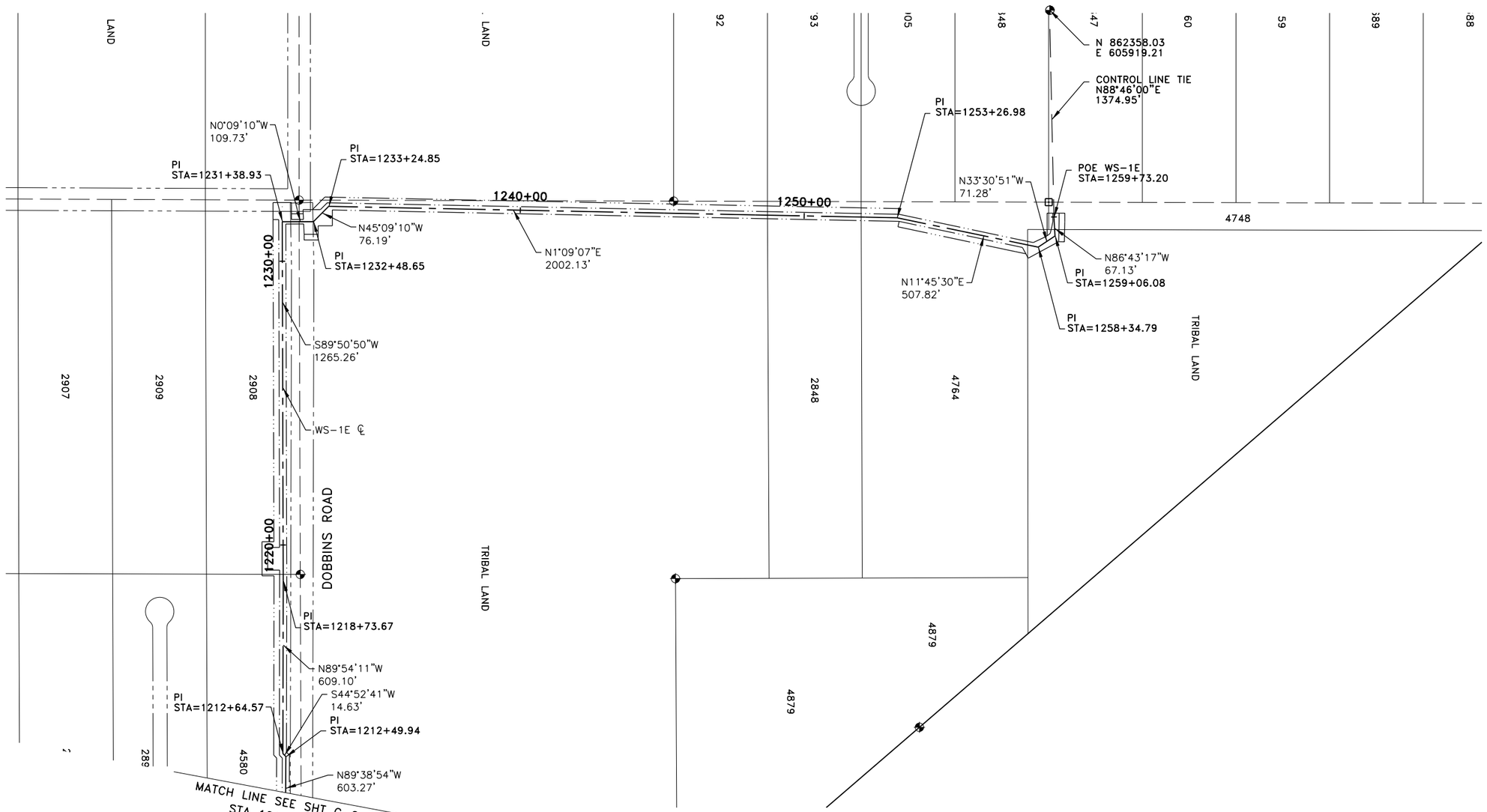

PLAN STATION (FT)

NOTE:

GEOMETRIC SHEETS ARE PROVIDED FOR THE PURPOSE OF SETTING THE PROJECT CONSTRUCTION CONTROL LINE AND DEFINE THE CONSTRUCTION LIMITS.

LEGEND:

E.P.N.G.	EL PASO NATURAL GAS/KINDER MORGAN
A.D.O.T.	ARIZONA DEPARTMENT OF TRANSPORTATION/MARICOPA COUNTY
P.O.B.	POINT OF BEGINNING
R.O.W.	RIGHT-OF-WAY
P.I.E.	PERMANENT IRRIGATION EASEMENT
T.C.E.	TEMPORARY CONSTRUCTION EASEMENT
	ROW BOUNDARY
	TCE BOUNDARY
	SECTIONLINE
	ALIGNMENT CENTERLINE
	ALLOTMENT LINE/GRIC BOUNDARY LINE
3798	ALLOTMENT NUMBER
	MONUMENT FOUND
	CALCULATED SECTION CORNER OR 1/4 CORNER

BEARINGS, DISTANCES AND CURVE DATA ARE ALONG CONTROL LINE

Rev	Date	Description	By

Job No. 647979
Designed MFM
Drawn JD
Checked JZ
Reviewed JZ
Approved JZ
Reg. No. 25118
Plot Date 12-18-14

60% SUBMITTAL
NOT FOR CONSTRUCTION

PREPARED BY:
PARSONS
222 SOUTH MILL AVENUE
SUITE #220
TEMPE, ARIZONA 85281
(602)852-9195
(602)952-9303 fax

GILA RIVER INDIAN COMMUNITY

PIMA MARICOPA IRRIGATION PROJECT
P.O. BOX C
192-A SOUTH ROUTE A STREET
SACATON, AZ 85147
(520)562-6700
(520)562-6791 FAX

REACHES WS-1E AND WS-1F

GEOMETRIC LAYOUT
WS-1E STA 1211+23.00 TO END

DRAWING NAME
G-2.5



PLAN STATION (FT)

NOTE:

GEOMETRIC SHEETS ARE PROVIDED FOR THE PURPOSE OF SETTING THE PROJECT CONSTRUCTION CONTROL LINE AND DEFINE THE CONSTRUCTION LIMITS.

LEGEND:

E.P.N.G.	EL PASO NATURAL GAS/KINDER MORGAN
A.D.O.T.	ARIZONA DEPARTMENT OF TRANSPORTATION/MARICOPA COUNTY
P.O.B.	POINT OF BEGINNING
R.O.W.	RIGHT-OF-WAY
P.I.E.	PERMANENT IRRIGATION EASEMENT
T.C.E.	TEMPORARY CONSTRUCTION EASEMENT
—·—·—	ROW BOUNDARY
—··—··—	TCE BOUNDARY
—— · · ——	SECTIONLINE
—-—-—-—	ALIGNMENT CENTERLINE
————	ALLOTMENT LINE/GRIC BOUNDARY LINE
3798	ALLOTMENT NUMBER
◕	MONUMENT FOUND
⊞	CALCULATED SECTION CORNER OR 1/4 CORNER

BEARINGS, DISTANCES AND CURVE DATA ARE ALONG CONTROL LINE

Rev	Date	Description	By

Job No. 647979
Designed MFM
Drawn JD
Checked JZ
Reviewed JZ
Approved JZ
Reg. No. 25118
Plot Date 12-18-14

60% SUBMITTAL NOT FOR CONSTRUCTION

PREPARED BY:
PARSONS
222 SOUTH MILL AVENUE
SUITE #220
TEMPE, ARIZONA 85281
(602)852-9195
(602)952-9303 fax

PIMA MARICOPA IRRIGATION PROJECT
P.O. BOX C
192-A SOUTH ROUTE A STREET
SACATON, AZ 85147
(520)562-6700
(520)562-6791 FAX

REACHES WS-1E AND WS-1F

GEOMETRIC LAYOUT
WS-1F STA 103+85.00 TO 176+50.25

DRAWING NAME
G-2.6

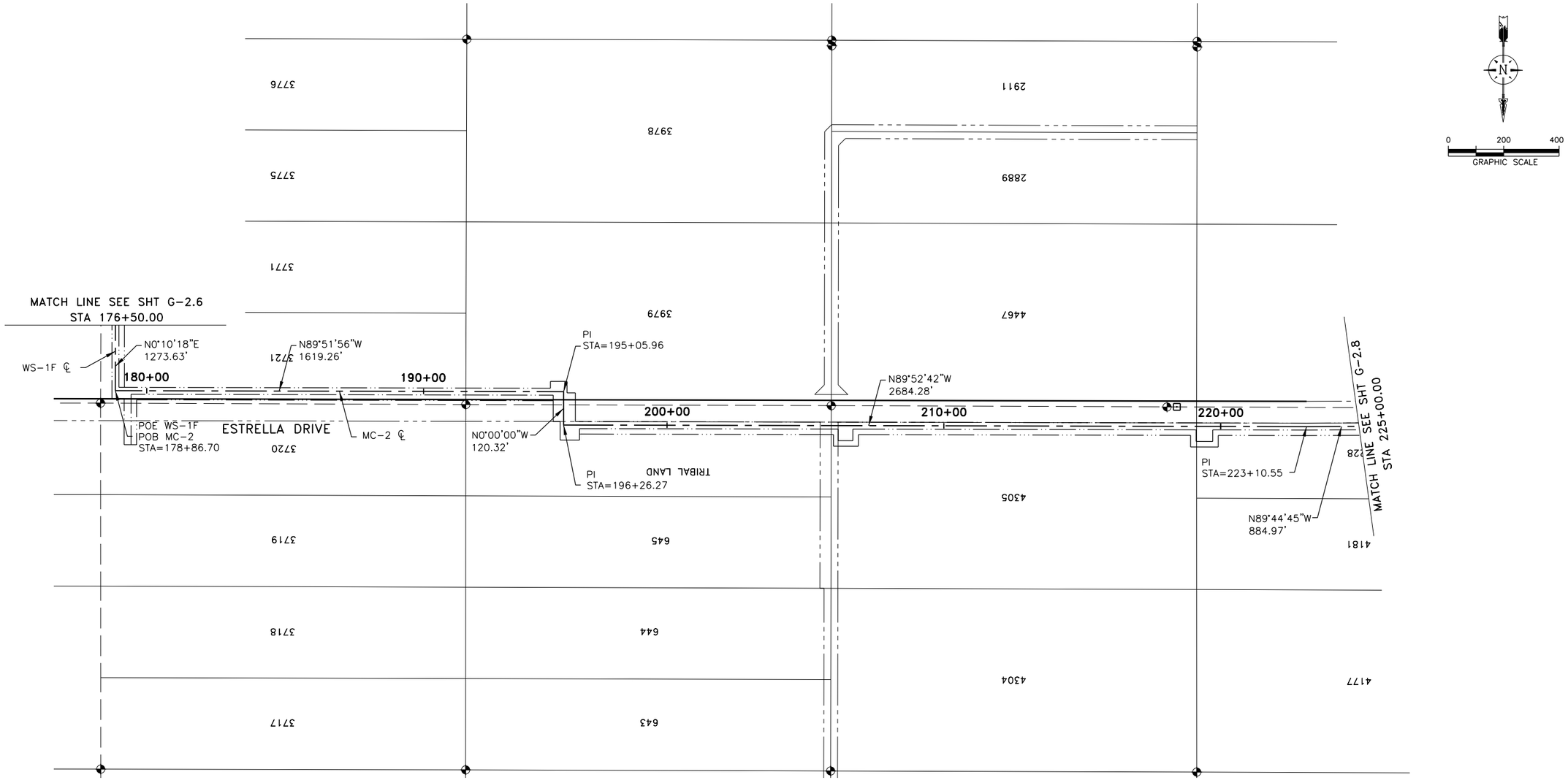

PLAN STATION (FT)

NOTE:

GEOMETRIC SHEETS ARE PROVIDED FOR THE PURPOSE OF SETTING THE PROJECT CONSTRUCTION CONTROL LINE AND DEFINE THE CONSTRUCTION LIMITS.

LEGEND:

E.P.N.G.	EL PASO NATURAL GAS/KINDER MORGAN
A.D.O.T.	ARIZONA DEPARTMENT OF TRANSPORTATION/MARICOPA COUNTY
P.O.B.	POINT OF BEGINNING
R.O.W.	RIGHT-OF-WAY
P.I.E.	PERMANENT IRRIGATION EASEMENT
T.C.E.	TEMPORARY CONSTRUCTION EASEMENT
—·—·—	ROW BOUNDARY
——·——	TCE BOUNDARY
——·——	SECTIONLINE
—-—-—	ALIGNMENT CENTERLINE
———	ALLOTMENT LINE/GRIC BOUNDARY LINE
3798	ALLOTMENT NUMBER
◐	MONUMENT FOUND
⊞	CALCULATED SECTION CORNER OR 1/4 CORNER

BEARINGS, DISTANCES AND CURVE DATA ARE ALONG CONTROL LINE

Rev	Date	Description	By

Job No. 647979
Designed MFM
Drawn JD
Checked JZ
Reviewed JZ
Approved JZ
Reg. No. 25118
Plot Date 12-18-14

60% SUBMITTAL
NOT FOR CONSTRUCTION

PREPARED BY:
PARSONS
222 SOUTH MILL AVENUE
SUITE #220
TEMPE, ARIZONA 85281
(602)852-9195
(602)952-9303 fax

PIMA MARICOPA IRRIGATION PROJECT
GILA RIVER INDIAN COMMUNITY ARIZONA 1939
192-A SOUTH ROUTE A STREET
SACATON, AZ 85147
(520)562-6700
(520)562-6791 FAX

REACHES WS-1E AND WS-1F

GEOMETRIC LAYOUT
WS-1F STA 176+50.00 TO 225+00.00

DRAWING NAME
G-2.7

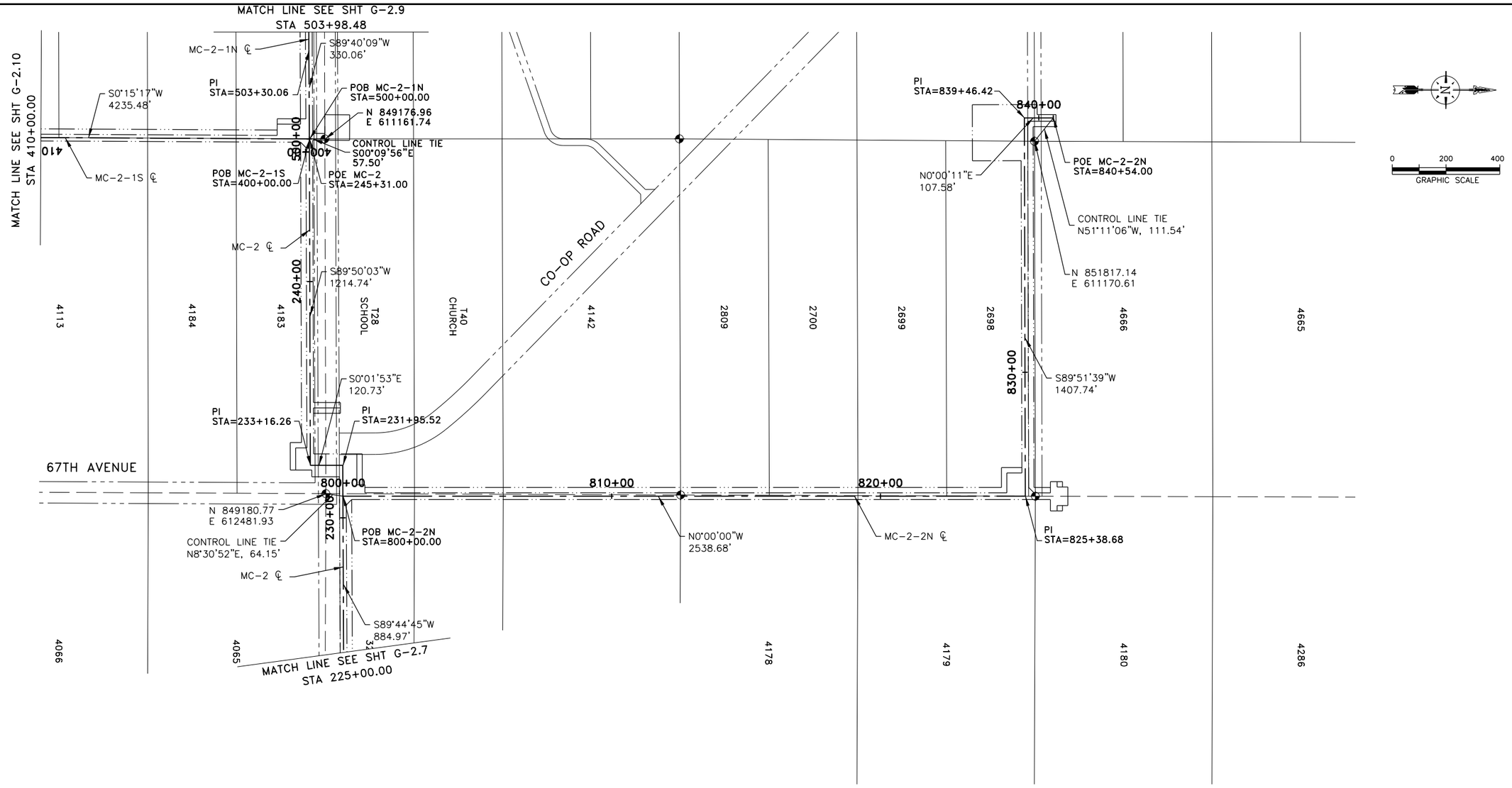

PLAN STATION (FT)

NOTE:

GEOMETRIC SHEETS ARE PROVIDED FOR THE PURPOSE OF SETTING THE PROJECT CONSTRUCTION CONTROL LINE AND DEFINE THE CONSTRUCTION LIMITS.

LEGEND:

E.P.N.G.	EL PASO NATURAL GAS/KINDER MORGAN
A.D.O.T.	ARIZONA DEPARTMENT OF TRANSPORTATION/MARICOPA COUNTY
P.O.B.	POINT OF BEGINNING
R.O.W.	RIGHT-OF-WAY
P.I.E.	PERMANENT IRRIGATION EASEMENT
T.C.E.	TEMPORARY CONSTRUCTION EASEMENT
—··—··—	ROW BOUNDARY
—···—	TCE BOUNDARY
—··· ···—	SECTIONLINE
—·—·—·—	ALIGNMENT CENTERLINE
———	ALLOTMENT LINE/GRIC BOUNDARY LINE
3798	ALLOTMENT NUMBER
◕	MONUMENT FOUND
⊕	CALCULATED SECTION CORNER OR 1/4 CORNER

BEARINGS, DISTANCES AND CURVE DATA ARE ALONG CONTROL LINE

Rev	Date	Description	By

Job No. 647979
Designed MFM
Drawn JD
Checked JZ
Reviewed JZ
Approved JZ
Reg. No. 25118
Plot Date 12-18-14

60% SUBMITTAL NOT FOR CONSTRUCTION

PREPARED BY:
PARSONS
222 SOUTH MILL AVENUE
SUITE #220
TEMPE, ARIZONA 85281
(602)852-9195
(602)952-9303 fax

GILA RIVER INDIAN COMMUNITY ARIZONA 1939

PIMA MARICOPA IRRIGATION PROJECT
P.O. BOX C
192-A SOUTH ROUTE A STREET
SACATON, AZ 85147
(520)562-6700
(520)562-6791 FAX

REACHES WS-1E AND WS-1F

GEOMETRIC LAYOUT
MC-2 STA. 225+00 TO STA. 245+31.00 AND
MC-2-2N STA. 800+00 TO STA. END AND
MC-2-1N STA. 500+00 TO STA. 503+98.48 AND
MC-2-1S STA. 400+00 TO STA. 410+00

DRAWING NAME
G-2.8

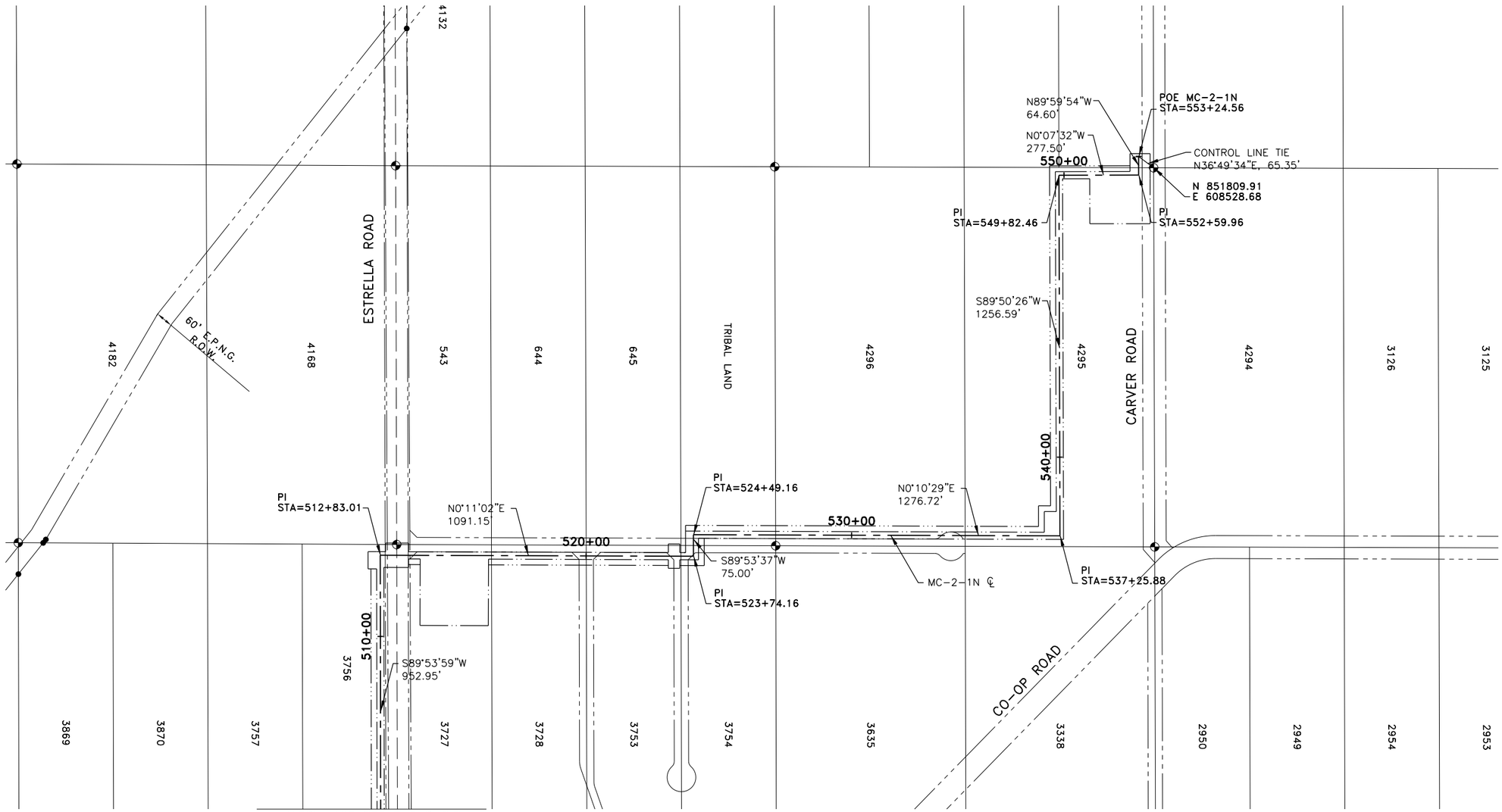

PLAN STATION (FT)

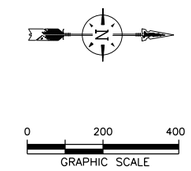

NOTE:

GEOMETRIC SHEETS ARE PROVIDED FOR THE PURPOSE OF SETTING THE PROJECT CONSTRUCTION CONTROL LINE AND DEFINE THE CONSTRUCTION LIMITS.

LEGEND:

E.P.N.G.	EL PASO NATURAL GAS/KINDER MORGAN
A.D.O.T.	ARIZONA DEPARTMENT OF TRANSPORTATION/MARICOPA COUNTY
P.O.B.	POINT OF BEGINNING
R.O.W.	RIGHT-OF-WAY
P.I.E.	PERMANENT IRRIGATION EASEMENT
T.C.E.	TEMPORARY CONSTRUCTION EASEMENT
	ROW BOUNDARY
	TCE BOUNDARY
	SECTIONLINE
	ALIGNMENT CENTERLINE
	ALLOTMENT LINE/GRIC BOUNDARY LINE
3798	ALLOTMENT NUMBER
	MONUMENT FOUND
	CALCULATED SECTION CORNER OR 1/4 CORNER

BEARINGS, DISTANCES AND CURVE DATA ARE ALONG CONTROL LINE

Rev	Date	Description	By

Job No. 647979
Designed MFM
Drawn JD
Checked JZ
Reviewed JZ
Approved JZ
Reg. No. 25118
Plot Date 12-18-14

60% SUBMITTAL NOT FOR CONSTRUCTION

PREPARED BY:
PARSONS
222 SOUTH MILL AVENUE
SUITE #220
TEMPE, ARIZONA 85281
(602)852-9195
(602)952-9303 fax

GILA RIVER INDIAN COMMUNITY ARIZONA 1939

PIMA MARICOPA IRRIGATION PROJECT

P.O. BOX C
192-A SOUTH ROUTE A STREET
SACATON, AZ 85147
(520)562-6700
(520)562-6791 FAX

REACHES WS-1E AND WS-1F

GEOMETRIC LAYOUT
MC-2-1N STA 503+98.48 TO END

DRAWING NAME
G-2.9

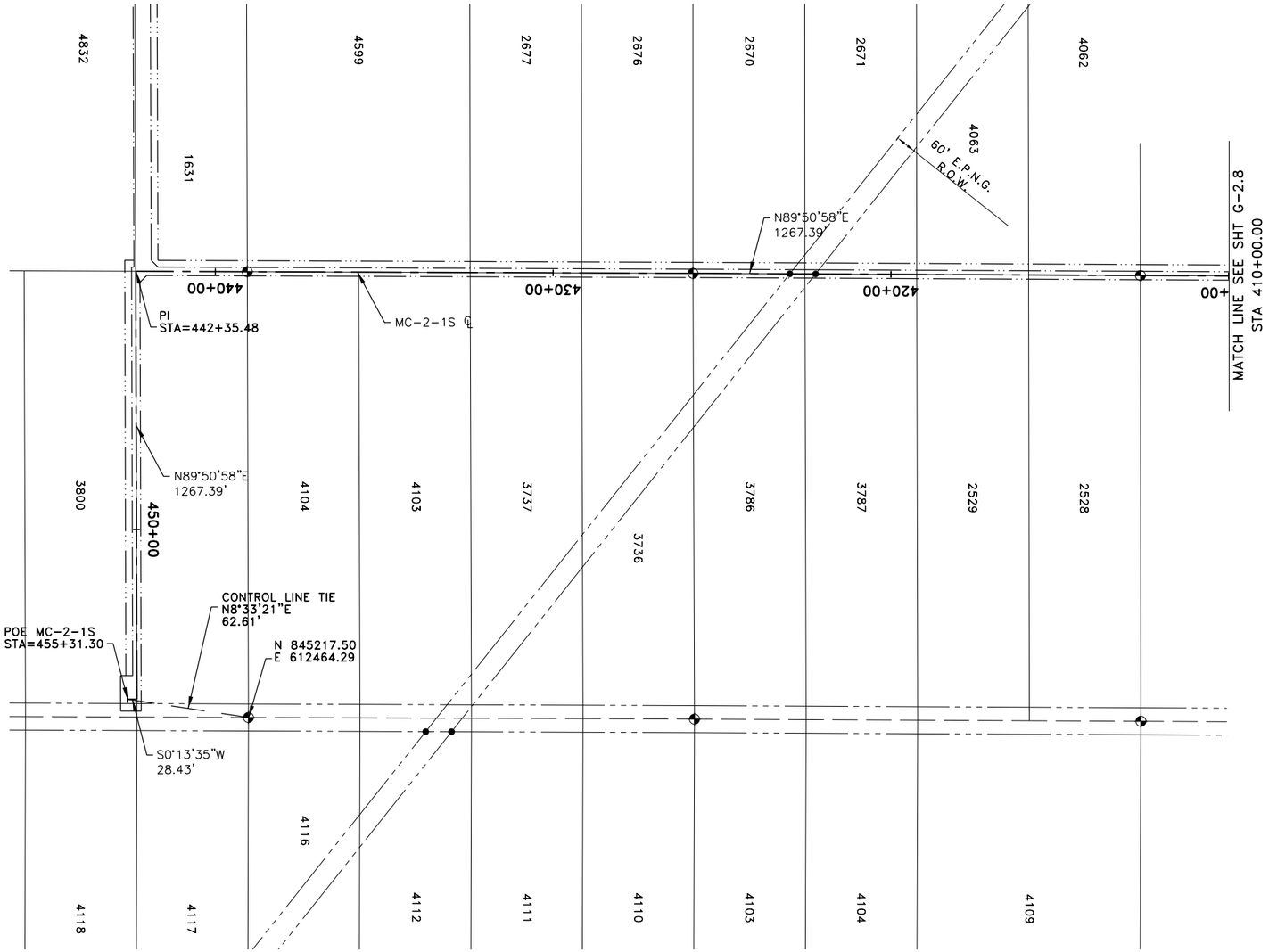

PLAN STATION (FT)

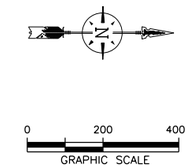

NOTE:

GEOMETRIC SHEETS ARE PROVIDED FOR THE PURPOSE OF SETTING THE PROJECT CONSTRUCTION CONTROL LINE AND DEFINE THE CONSTRUCTION LIMITS.

LEGEND:

E.P.N.G.	EL PASO NATURAL GAS/KINDER MORGAN
A.D.O.T.	ARIZONA DEPARTMENT OF TRANSPORTATION/MARICOPA COUNTY
P.O.B.	POINT OF BEGINNING
R.O.W.	RIGHT-OF-WAY
P.I.E.	PERMANENT IRRIGATION EASEMENT
T.C.E.	TEMPORARY CONSTRUCTION EASEMENT
	ROW BOUNDARY
	TCE BOUNDARY
	SECTIONLINE
	ALIGNMENT CENTERLINE
	ALLOTMENT LINE/GRIC BOUNDARY LINE
3798	ALLOTMENT NUMBER
	MONUMENT FOUND
	CALCULATED SECTION CORNER OR 1/4 CORNER

BEARINGS, DISTANCES AND CURVE DATA ARE ALONG CONTROL LINE

Rev	Date	Description	By

Job No. 647979
Designed MFM
Drawn JD
Checked JZ
Reviewed JZ
Approved JZ
Reg. No. 25118
Plot Date 12-18-14

60% SUBMITTAL
NOT FOR CONSTRUCTION

PREPARED BY:
PARSONS
222 SOUTH MILL AVENUE
SUITE #220
TEMPE, ARIZONA 85281
(602)852-9195
(602)952-9303 fax

GILA RIVER INDIAN COMMUNITY ARIZONA

PIMA MARICOPA IRRIGATION PROJECT
P.O. BOX C
192-A SOUTH ROUTE A STREET
SACATON, AZ 85147
(520)562-6700
(520)562-6791 FAX

REACHES WS-1E AND WS-1F

GEOMETRIC LAYOUT
MC-2-1S STA 410+00.00 TO END

DRAWING NAME
G-2.10

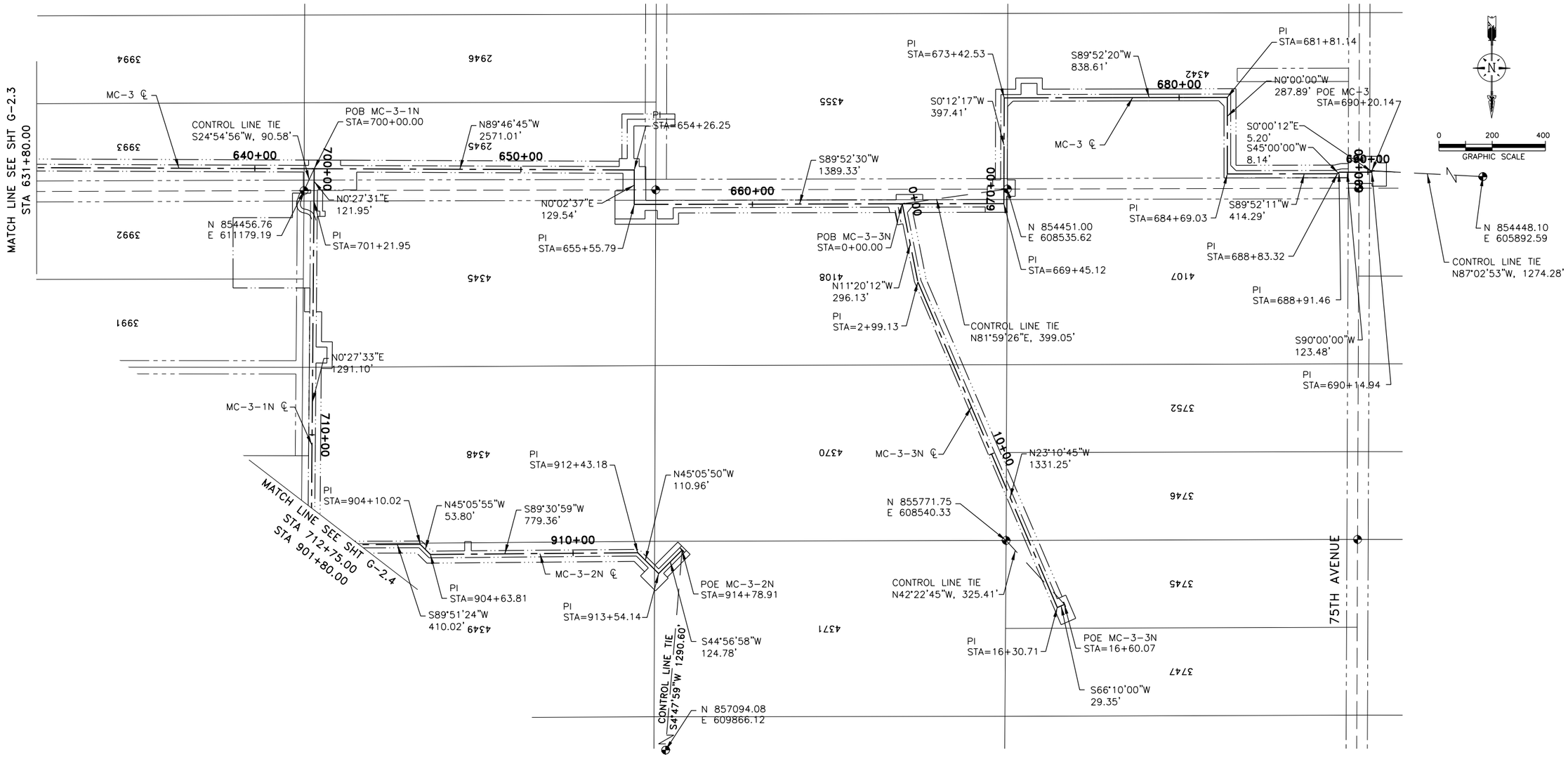

PLAN STATION (FT)

NOTE:

GEOMETRIC SHEETS ARE PROVIDED FOR THE PURPOSE OF SETTING THE PROJECT CONSTRUCTION CONTROL LINE AND DEFINE THE CONSTRUCTION LIMITS.

LEGEND:

E.P.N.G.	EL PASO NATURAL GAS/KINDER MORGAN
A.D.O.T.	ARIZONA DEPARTMENT OF TRANSPORTATION/MARICOPA COUNTY
P.O.B.	POINT OF BEGINNING
R.O.W.	RIGHT-OF-WAY
P.I.E.	PERMANENT IRRIGATION EASEMENT
T.C.E.	TEMPORARY CONSTRUCTION EASEMENT
—·—·—	ROW BOUNDARY
—··—··—	TCE BOUNDARY
—— ·· ——	SECTIONLINE
—·—·—·—	ALIGNMENT CENTERLINE
———	ALLOTMENT LINE/GRIC BOUNDARY LINE
3798	ALLOTMENT NUMBER
◕	MONUMENT FOUND
⊞	CALCULATED SECTION CORNER OR 1/4 CORNER

BEARINGS, DISTANCES AND CURVE DATA ARE ALONG CONTROL LINE

Rev	Date	Description	By

Job No. 647979
Designed MFM
Drawn JD
Checked JZ
Reviewed JZ
Approved JZ
Reg. No. 25118
Plot Date 12-18-14

60% SUBMITTAL NOT FOR CONSTRUCTION

PREPARED BY:
PARSONS
222 SOUTH MILL AVENUE
SUITE #220
TEMPE, ARIZONA 85281
(602)952-9195
(602)952-9303 fax

GILA RIVER INDIAN COMMUNITY ARIZONA 1939

PIMA MARICOPA IRRIGATION PROJECT

P.O. BOX C
192-A SOUTH ROUTE A STREET
SACATON, AZ 85147
(520)562-6700
(520)562-6791 FAX

REACHES WS-1E AND WS-1F

GEOMETRIC LAYOUT
MC-3 STA. 631+80 TO STA. END AND
MC-3-1N STA. 700+00 TO STA. 712+75 AND
MC-3-2N STA. 901+80 TO STA. END AND
MC-3-3N STA. 0+00 TO STA. END

DRAWING NAME
G-2.11

SHEET 1 OF 12
REACHES WS-1E AND WS-1F

START STATION	END STATION	SHEET NUMBER	LENGTH	SITE CLEARING	CUT EXCAVATION NEAT LINES (A)	EMBANKMENT FILL CONSTRUCTION NEAT LINES (B)	REQUIRED FILL WITH 25% SHRINKAGE SEE NOTE 2 (C)=B*1.25	NET BORROW(+) OR WASTE(−) (D)=C−A	STRUCTURAL CONCRETE 4,000 PSI	FIBER REIN. CONCRETE CANAL LINING, 4" HAND PLACED, 3,000 PSI		PRECAST FLOW METER MANHOLE, 3'	PRECAST FLOW METER MANHOLE, 4'	PRECAST FLOW METER MANHOLE, 5'	PRECAST FLOW METER MANHOLE, 6'	PRECAST FLOW METER MANHOLE, 7'	PRECAST VAULT TYPE A	PRECAST VAULT TYPE B	PRECAST VAULT TYPE C	PRECAST VAULT TYPE D	PRECAST VAULT TYPE E	PRECAST VAULT TYPE F	PRECAST VAULT TYPE H	PLUG VALVE, 18"	PLUG VALVE, 24"	PLUG VALVE, 30"	PLUG VALVE, 36"	PLUG VALVE, 42"
	DESCRIPTION		LF	AC	CY	CY	CY	CY	SY	CY		S−2.2	S−2.2	S−2.2	S−2.2	S−2.2	S−3.0	S−3.0	S−3.1	S−3.0	S−3.0	S−3.1	S−3.1	M−2.0	M−2.1	M−2.1	M−2.2	M−2.2
												EA	EA	EA	EA	EA	EA	EA	EA	EA	EA	EA	EA	EA	EA	EA	EA	EA
MAINLINE IRRIGATION PIPE QUANTITIES																												
WS−1E																												
1000+85	1024+50	P−1.1	2364.87	2.35			0	0				–	–	–	–	–	–	–	–	–	–	–	–	–	–	–	–	–
1024+50	1050+00	P−1.2	2550	2.53			0	0				–	–	–	–	–	–	–	–	–	–	–	–	–	–	–	–	–
1050+00	1073+50	P−1.3	2350	2.33			0	0				–	–	–	–	–	–	–	–	–	–	–	–	–	–	–	–	–
1073+50	1098+50	P−1.4	2500	2.48			0	0				–	–	–	–	–	–	–	–	–	–	–	–	–	–	–	–	–
1098+50	1120+50	P−1.5	2200	2.18			0	0				–	–	–	–	–	–	–	–	–	–	–	–	–	–	–	–	–
1120+50	1139+50	P−1.6	1900	1.88			0	0				–	–	–	–	–	–	–	1	–	–	–	1	–	–	–	–	–
1139+50	1163+50	P−1.7	2400	2.38			0	0				–	–	–	–	–	–	–	–	–	–	–	–	–	–	–	–	–
1163+50	1187+50	P−1.8	2400	2.38			0	0				–	–	–	–	–	–	–	–	–	–	–	–	–	–	–	–	–
1187+50	1207+50	P−1.9	2000	1.98			0	0				–	–	–	–	–	–	–	–	–	–	–	–	–	–	–	–	–
1207+50	1231+00	P−1.10	2350	2.33			0	0				–	–	–	–	–	–	–	–	–	–	–	–	–	–	–	–	–
1231+00	1254+50	P−1.11	2350	2.33			0	0				–	–	–	–	–	–	–	–	–	–	–	–	–	–	–	–	–
1254+50	1256+69	P−1.12	219	0.22			0	0				–	–	–	–	–	–	–	–	–	–	–	–	–	–	–	–	–
WS−1F																												
100+98	123+50	P−2.1	2251.92	2.23			0	0				–	–	–	–	–	–	–	–	–	–	–	–	–	–	–	–	–
123+50	147+50	P−2.2	2400	2.38			0	0				–	–	–	–	–	–	–	–	–	–	–	–	–	–	–	–	–
147+50	172+50	P−2.3	2500	2.48			0	0				–	–	–	–	–	–	–	–	–	–	–	–	–	–	–	–	–
172+50	178+87	P−2.4	636.7	0.63			0	0				–	–	–	–	–	–	–	–	–	–	–	–	–	–	–	–	–
MC−2																												
178+87	195+50	P−2.4	1663.3	1.65			0	0				–	–	–	–	–	–	–	–	–	–	–	–	–	–	–	–	–
195+50	220+50	P−2.5	2500	2.48			0	0				–	–	–	–	–	–	–	–	–	–	–	–	–	–	–	–	–
220+50	245+31	P−2.6	2481	2.46			0	0				–	–	–	–	1	–	–	1	–	–	–	–	–	–	–	–	1
MC−1																												
301+77	323+50	P−3.1	2173.06	2.16			0	0				–	–	–	–	–	–	–	–	–	–	–	–	–	–	–	–	–
323+50	346+19	P−3.2	2268.6	2.25			0	0				–	–	1	–	–	–	1	–	–	–	–	–	–	–	1	–	–
MC−2−1S																												
400+00	421+50	P−4.1	2150	2.13			0	0				–	–	1	–	–	–	–	–	–	–	–	–	–	–	1	–	–
421+50	443+50	P−4.2	2200	2.18			0	0				–	–	–	–	–	–	–	–	–	–	–	–	–	–	–	–	–
443+50	455+03	P−4.3	1152.68	0.76			0	0				–	–	–	–	–	–	–	–	–	–	–	–	–	–	–	–	–
MC−2−1N																												
500+00	522+50	P−5.1	2250	2.23			0	0				–	–	–	1	–	–	1	–	–	–	–	–	–	–	–	1	–
522+50	544+50	P−5.2	2200	2.18			0	0				–	1	–	–	–	1	–	–	–	–	–	–	–	1	–	–	–
544+50	553+25	P−5.3	874.56	0.58			0	0				–	–	–	–	–	–	–	–	–	–	–	–	–	–	–	–	–
MC−3																												
600+00	623+50	P−6.1	2350	2.33			0	0				–	–	–	–	–	–	–	–	–	1	–	1	–	–	–	–	–
623+50	647+50	P−6.2	2400	2.38			0	0				–	–	–	–	–	–	–	1	–	–	–	1	–	–	–	–	–
647+50	688+50	P−6.3	4100	4.07			0	0				–	1	–	–	–	1	–	–	–	–	–	–	–	1	–	–	–
688+50	690+20	P−6.4	170.14	0.17			0	0				–	–	–	–	–	–	–	–	–	–	–	–	–	–	–	–	–
MC−3−1N																												
700+00	720+50	P−7.1	2050	2.03			0	0				–	1	–	–	–	1	–	–	–	1	–	1	–	1	–	–	–
720+50	730+61	P−7.2	1010.8	1.00			0	0				–	–	–	–	–	–	–	–	–	–	–	–	–	–	–	–	–
MC−2−2N																												
800+00	821+50	P−8.1	2150	2.13			0	0				–	–	–	–	1	–	–	–	1	–	–	–	–	–	–	–	–
821+50	840+54	P−8.2	1904	1.89			0	0				–	–	1	–	–	–	1	–	–	–	–	–	–	–	1	–	–
MC−3−2N																												
900+00	914+79	P−9.1	1478.91	1.47			0	0				1	–	1	–	–	1	–	–	1	–	–	–	1	–	–	–	–
MC−3−3N																												
0+00	16+30	P−10.1	1630.38	1.62			0	0				–	1	–	–	–	1	–	–	–	–	–	–	–	1	–	–	–
REACH WS−1E AND WS−1F STRUCTURE TOTALS			74530	73	0	0	0	0	0	0		1	4	4	1	2	5	3	3	2	2	0	4	1	4	3	1	1

NOTES:
1. QUANTITIES SHOWN ARE APPROXIMATE AND PROVIDED FOR INFORMATION PURPOSES ONLY AND NOT AS BID ITEMS OR QUANTITIES FOR PAYMENT.
2. REQUIRED TOTAL FILL FOR THE PROJECT AS SHOWN INCLUDES A 25% SHRINKAGE FACTOR FOR GROUND COMPACTION. THE ACTUAL SHRINKAGE MAY VARY.
3. WELL QUANTITIES WILL BE INCLUDED AT 90% SUBMITTAL.

Rev	Date	Description	By

Job No. 647979
Designed MFM
Drawn JD
Checked JZ
Reviewed JZ
Approved JZ
Reg. No. 25118
Plot Date 12-18-14

60% SUBMITTAL
NOT FOR
CONSTRUCTION

PREPARED BY:
PARSONS
222 SOUTH MILL AVENUE
SUITE #220
TEMPE, ARIZONA 85281
(602)852-9195
(602)952-9303 fax

GILA RIVER INDIAN COMMUNITY ARIZONA 1939

PIMA MARICOPA IRRIGATION PROJECT
P.O. BOX C
192-A SOUTH ROUTE A STREET
SACATON, AZ 85147
(520)562-3611 ext 300
(520)562-6791 FAX

REACHES WS-1E AND WS-1F

MATERIAL QUANTITIES SHEET 1 OF 12

DRAWING NAME
G-3.0

SHEET 2 OF 12
REACHES WS-1E AND WS-1F

			PLUG VALVE, 48"	PLUG VALVE, 54"	BUTTER-FLY VALVE, 30"	BUTTER-FLY VALVE, 36"	BUTTER-FLY VALVE, 42"	BUTTER-FLY VALVE, 48"	BUTTER-FLY VALVE, 54"	KNIFE GATE VALVE, 12"	KNIFE GATE VALVE, 18"	KNIFE GATE VALVE, 24"	FLAP GATE, 12"	FLOW METER, 18"	FLOW METER, 24"	FLOW METER, 30"	FLOW METER, 36"	FLOW METER, 42"	FLOW METER, 48"	FLOW METER, 54"	CONCRETE OUTLET HEADWALL, 18"	CONCRETE OUTLET HEADWALL, 24"	CONCRETE OUTLET HEADWALL, 30"	CONCRETE OUTLET HEADWALL, 36"	CONCRETE OUTLET HEADWALL, 42"	ADOT C-15.75 DROP INLET HEADWALL, 30"	ADOT SD 6.30, STRAIGHT TYPE, 30"
START STATION	END STATION	SHEET NUMBER	M-2.3	M-2.3	M-1.0	M-1.0	M-1.0	M-1.0	M-1.0	M-3.0	M-3.0	M-3.0	M-5.0	S-2.3	S-2.3	S-2.3	S-2.3	S-2.3	S-2.3	S-2.3	S-2.1	S-2.1	S-2.1	S-2.1	S-2.1		
	DESCRIPTION		EA	EA	EA.	EA.	EA.	EA.	EA.	EA.	EA.	EA.	EA.	EA.	EA.	EA.	EA.	EA.	EA	EA	EA	EA	EA	EA	EA	EA	EA
MAINLINE IRRIGATION PIPE QUANTITIES																											
WS-1E																											
1000+85	1024+50	P-1.1	–	–	–	–	–	–	–	–	–	–	–	–	–	–	–	–	–	–	–	–	–	–	–	–	–
1024+50	1050+00	P-1.2	–	–	–	–	–	–	–	–	–	–	–	–	–	–	–	–	–	–	–	–	–	–	–	–	–
1050+00	1073+50	P-1.3	–	–	–	–	–	–	–	–	–	–	–	–	–	–	–	–	–	–	–	–	–	–	–	–	–
1073+50	1098+50	P-1.4	–	–	–	–	–	–	–	–	–	–	–	–	–	–	–	–	–	–	–	–	–	–	–	–	–
1098+50	1120+50	P-1.5	–	–	–	–	–	–	–	–	–	–	–	–	–	–	–	–	–	–	–	–	–	–	–	–	–
1120+50	1139+50	P-1.6	–	1	–	–	–	–	1	–	–	–	–	–	–	–	–	–	–	–	–	–	–	–	–	–	–
1139+50	1163+50	P-1.7	–	–	–	–	–	–	–	–	–	–	–	–	–	–	–	–	–	–	–	–	–	–	–	–	–
1163+50	1187+50	P-1.8	–	–	–	–	–	–	–	–	–	–	–	–	–	–	–	–	–	–	–	–	–	–	–	–	–
1187+50	1207+50	P-1.9	–	–	–	–	–	–	–	–	–	–	–	–	–	–	–	–	–	–	–	–	–	–	–	–	–
1207+50	1231+00	P-1.10	–	–	–	–	–	–	–	–	–	–	–	–	–	–	–	–	–	–	–	–	–	–	–	–	–
1231+00	1254+50	P-1.11	–	–	–	–	–	–	–	–	–	–	–	–	–	–	–	–	–	–	–	–	–	–	–	–	–
1254+50	1256+69	P-1.12	–	–	–	–	–	–	–	–	–	–	–	–	–	–	–	–	–	–	–	–	–	–	1	–	–
WS-1F																											
100+98	123+50	P-2.1	–	–	–	–	–	–	–	–	–	–	–	–	–	–	–	–	–	–	–	–	–	–	–	–	–
123+50	147+50	P-2.2	–	–	–	–	–	–	–	–	–	–	–	–	–	–	–	–	–	–	–	–	–	–	–	–	–
147+50	172+50	P-2.3	–	–	–	–	–	–	–	–	–	–	–	–	–	–	–	–	–	–	–	–	–	–	–	–	–
172+50	178+87	P-2.4	–	–	–	–	–	–	–	–	–	–	–	–	–	–	–	–	–	–	–	–	–	–	–	–	–
MC-2																											
178+87	195+50	P-2.4	–	–	–	–	–	–	–	–	–	–	–	–	–	–	–	–	–	–	–	–	–	–	–	–	–
195+50	220+50	P-2.5	–	–	–	–	–	–	–	–	–	–	–	–	–	–	–	–	–	–	–	–	–	–	–	–	–
220+50	245+31	P-2.6	–	–	–	–	1	–	–	–	–	–	–	–	–	–	–	1	–	–	–	–	–	–	–	–	–
MC-1																											
301+77	323+50	P-3.1	–	–	–	–	–	–	–	–	–	–	–	–	–	–	–	–	–	–	–	–	–	–	–	–	–
323+50	346+19	P-3.2	–	–	1	–	–	–	–	–	–	–	–	–	–	1	–	–	–	–	–	–	1	–	–	–	–
MC-2-1S																											
400+00	421+50	P-4.1	–	–	1	–	–	–	–	–	–	–	–	–	–	1	–	–	–	–	–	–	–	–	–	–	–
421+50	443+50	P-4.2	–	–	–	–	–	–	–	–	–	–	–	–	–	–	–	–	–	–	–	–	–	–	–	–	–
443+50	455+03	P-4.3	–	–	–	–	–	–	–	–	–	–	–	–	–	–	–	–	–	–	–	–	1	–	–	–	–
MC-2-1N																											
500+00	522+50	P-5.1	–	–	–	1	–	–	–	–	–	–	–	–	–	–	1	–	–	–	–	–	–	–	–	–	–
522+50	544+50	P-5.2	–	–	–	–	–	–	–	–	–	1	–	–	1	–	–	–	–	–	–	–	–	–	–	–	–
544+50	553+25	P-5.3	–	–	–	–	–	–	–	–	–	–	–	–	–	–	–	–	–	–	–	1	–	–	–	–	–
MC-3																											
600+00	623+50	P-6.1	–	–	–	–	–	–	1	–	–	–	–	–	–	–	–	–	–	1	–	–	–	–	–	–	–
623+50	647+50	P-6.2	1	–	–	–	–	1	–	–	–	–	–	–	–	–	–	–	1	–	–	–	–	–	–	–	–
647+50	688+50	P-6.3	–	–	–	–	–	–	–	–	–	1	–	–	1	–	–	–	–	–	–	–	–	–	–	–	–
688+50	690+20	P-6.4	–	–	–	–	–	–	–	–	–	–	–	–	–	–	–	–	–	–	–	–	–	–	–	–	–
MC-3-1N																											
700+00	720+50	P-7.1	–	–	–	–	1	–	–	–	–	1	–	–	1	–	–	1	–	–	–	–	–	–	–	–	–
720+50	730+61	P-7.2	–	–	–	–	–	–	–	–	–	–	–	–	–	–	–	–	–	–	–	1	–	–	–	–	–
MC-2-2N																											
800+00	821+50	P-8.1	–	–	–	–	1	–	–	–	–	–	–	–	–	–	–	1	–	–	–	–	–	–	–	–	–
821+50	840+54	P-8.2	–	–	1	–	–	–	–	–	–	–	–	–	–	1	–	–	–	–	–	–	–	–	–	–	–
MC-3-2N																											
900+00	914+79	P-9.1	–	–	1	–	–	–	–	–	1	–	–	1	–	1	–	–	–	–	1	–	–	–	–	–	–
MC-3-3N																											
0+00	16+30	P-10.1	–	–	–	–	–	–	–	–	–	1	–	–	1	–	–	–	–	–	–	1	–	–	–	–	–
REACH WS-1E AND WS-1F STRUCTURE TOTALS			1	1	4	1	3	1	2	0	1	4	0	1	4	4	1	3	1	1	1	3	2	0	1	0	0

NOTES:
1. QUANTITIES SHOWN ARE APPROXIMATE AND PROVIDED FOR INFORMATION PURPOSES ONLY AND NOT AS BID ITEMS OR QUANTITIES FOR PAYMENT.
2. REQUIRED TOTAL FILL FOR THE PROJECT AS SHOWN INCLUDES A 25% SHRINKAGE FACTOR FOR GROUND COMPACTION. THE ACTUAL SHRINKAGE MAY VARY.
3. WELL QUANTITIES WILL BE INCLUDED AT 90% SUBMITTAL.

Rev	Date	Description	By

Job No. 647979
Designed MFM
Drawn JD
Checked JZ
Reviewed JZ
Approved JZ
Reg. No. 25118
Plot Date 12-18-14

60% SUBMITTAL NOT FOR CONSTRUCTION

PREPARED BY:
PARSONS
222 SOUTH MILL AVENUE
SUITE #220
TEMPE, ARIZONA 85281
(602)852-9195
(602)952-9303 fax

GILA RIVER INDIAN COMMUNITY ARIZONA 1939

PIMA MARICOPA IRRIGATION PROJECT
P.O. BOX C
192-A SOUTH ROUTE A STREET
SACATON, AZ 85147
(520)562-3701
(520)562-6791 FAX

REACHES WS-1E AND WS-1F

MATERIAL QUANTITIES SHEET 2 OF 12

DRAWING NAME
G-3.1

SHEET 3 OF 12
REACHES WS-1E AND WS-1F

START STATION	END STATION	SHEET NUMBER	ADOT SD 6.30 STRAIGHT TYPE, L=30', 12"	MAG 501-4 TYPE HEAD WALL	MAG 501-1 TYPE HEAD WALL	GUARD POST	SAFETY LADDER	TRASH RACKS 18"	TRASH RACKS 24"	TRASH RACKS 30"	TRASH RACKS 36"	TRASH RACKS 42"	HAND RAIL		12" RCP ASTM C-76	30" RCP ASTM C-76	18" IRRIGATION PIPE SEE PIPE SCHEDULE	24" IRRIGATION PIPE SEE PIPE SCHEDULE	30" IRRIGATION PIPE SEE PIPE SCHEDULE	36" IRRIGATION PIPE SEE PIPE SCHEDULE	42" IRRIGATION PIPE SEE PIPE SCHEDULE	48" IRRIGATION PIPE SEE PIPE SCHEDULE	54" IRRIGATION PIPE SEE PIPE SCHEDULE	BEND, 18" 90-DEGREE	BEND, 24" 11.25-DEGREE	BEND, 24" 45-DEGREE
	DESCRIPTION		EA	EA	EA	EA	EA	EA	EA	EA	EA	EA	LF		LF	LF	LF	LF	LF	LF	LF	LF	LF	EA.	EA.	EA.
MAINLINE IRRIGATION PIPE QUANTITIES																										
WS-1E																										
1000+85	1024+50	P-1.1	–	–	–	–	–	–	–	–	–	–	–		–	–	–	–	–	–	–	–	1735	–	–	–
1024+50	1050+00	P-1.2	–	–	–	–	–	–	–	–	–	–	–		–	–	–	–	–	–	–	–	2549	–	–	–
1050+00	1073+50	P-1.3	–	–	–	–	–	–	–	–	–	–	–		–	–	–	–	–	–	–	–	2349	–	–	–
1073+50	1098+50	P-1.4	–	–	–	–	–	–	–	–	–	–	–		–	–	–	–	–	–	–	–	2468	–	–	–
1098+50	1120+50	P-1.5	–	–	–	–	–	–	–	–	–	–	–		–	–	–	–	–	–	–	–	2200	–	–	–
1120+50	1139+50	P-1.6	–	–	–	–	–	–	–	–	–	–	–		–	–	–	–	–	–	–	–	1891	–	–	–
1139+50	1163+50	P-1.7	–	–	–	–	–	–	–	–	–	–	–		–	–	–	–	–	–	–	–	2397	–	–	–
1163+50	1187+50	P-1.8	–	–	–	–	–	–	–	–	–	–	–		–	–	–	–	–	–	–	–	2696	–	–	–
1187+50	1207+50	P-1.9	–	–	–	–	–	–	–	–	–	–	–		–	–	–	–	–	–	103	1226	371	–	–	–
1207+50	1231+00	P-1.10	–	–	–	–	–	–	–	–	–	–	–		–	–	–	–	–	–	2347	–	–	–	–	–
1231+00	1254+50	P-1.11	–	–	–	–	–	–	–	–	–	–	–		–	–	–	–	–	–	2346	–	–	–	–	–
1254+50	1256+69	P-1.12	–	–	–	–	–	–	–	–	–	–	–		–	–	–	–	–	–	518	–	–	–	–	–
WS-1F																										
100+98	123+50	P-2.1	–	–	–	–	–	–	–	–	–	–	–		–	–	–	–	–	–	–	2074	–	–	–	–
123+50	147+50	P-2.2	–	–	–	–	–	–	–	–	–	–	–		–	–	–	–	–	–	1958	439	–	–	–	–
147+50	172+50	P-2.3	–	–	–	–	–	–	–	–	–	–	–		–	–	–	–	–	–	2498	–	–	–	–	–
172+50	178+87	P-2.4	–	–	–	–	–	–	–	–	–	–	–		–	–	–	–	–	–	590	–	–	–	–	–
MC-2																										
178+87	195+50	P-2.4	–	–	–	–	–	–	–	–	–	–	–		–	–	–	–	–	–	1661	–	–	–	–	–
195+50	220+50	P-2.5	–	–	–	–	–	–	–	–	–	–	–		–	–	–	–	–	–	2498	–	–	–	–	–
220+50	245+31	P-2.6	–	–	–	–	–	–	–	–	–	–	–		–	–	–	–	–	–	2476	–	–	–	–	–
MC-1																										
301+77	323+50	P-3.1	–	–	–	–	–	–	–	–	–	–	–		–	–	–	–	–	–	–	2170	–	–	–	–
323+50	346+19	P-3.2	–	–	–	–	–	–	–	–	–	–	–		–	–	–	–	396	–	–	1880	–	–	–	–
MC-2-1S																										
400+00	421+50	P-4.1	–	–	–	–	–	–	–	–	–	–	–		–	–	–	–	2099	49	–	–	–	–	–	–
421+50	443+50	P-4.2	–	–	–	–	–	–	–	–	–	–	–		–	–	–	–	2199	–	–	–	–	–	–	–
443+50	455+03	P-4.3	–	–	–	–	–	–	–	–	–	–	–		–	–	–	–	1176	–	–	–	–	–	–	–
MC-2-1N																										
500+00	522+50	P-5.1	–	–	–	–	–	–	–	–	–	–	–		–	–	–	–	756	1491	–	–	–	–	–	–
522+50	544+50	P-5.2	–	–	–	–	–	–	–	–	–	–	–		–	–	–	699	1498	–	–	–	–	–	–	–
544+50	553+25	P-5.3	–	–	–	–	–	–	–	–	–	–	–		–	–	–	869	–	–	–	–	–	–	–	–
MC-3																										
600+00	623+50	P-6.1	–	–	–	–	–	–	–	–	–	–	–		–	–	–	–	–	–	–	1949	393	–	–	–
623+50	647+50	P-6.2	–	–	–	–	–	–	–	–	–	–	–		–	–	–	2391	–	–	–	–	–	–	–	–
647+50	688+50	P-6.3	–	–	–	–	–	–	–	–	–	–	–		–	–	–	286	–	996	–	1930	–	–	–	–
688+50	690+20	P-6.4	–	–	–	–	–	–	–	–	–	–	–		–	–	–	2322	–	–	–	–	–	–	–	2
MC-3-1N																										
700+00	720+50	P-7.1	–	–	–	–	–	–	–	–	–	–	–		–	–	–	587	–	–	1534	–	–	–	–	–
720+50	730+61	P-7.2	–	–	–	–	–	–	–	–	–	–	–		–	–	–	1005	–	–	–	–	–	–	–	–
MC-2-2N																										
800+00	821+50	P-8.1	–	–	–	–	–	–	–	–	–	–	–		–	–	–	–	–	–	2149	–	–	–	–	–
821+50	840+54	P-8.2	–	–	–	–	–	–	–	–	–	–	–		–	–	–	–	1406	–	388	–	–	–	–	–
MC-3-2N																										
900+00	914+79	P-9.1	–	–	–	–	–	–	–	–	–	–	–		–	–	149	–	1320	–	–	–	–	1	–	–
MC-3-3N																										
0+00	16+30	P-10.1	–	–	–	–	–	–	–	–	–	–	–		–	–	–	1656	–	–	–	–	–	–	1	–
REACH WS-1E AND WS-1F STRUCTURE TOTALS			0	0	0	0	0	0	0	0	0	0	0	0	0	0	149	9814	10851	2535	21066	11669	19048	1	1	2

NOTES:
1. QUANTITIES SHOWN ARE APPROXIMATE AND PROVIDED FOR INFORMATION PURPOSES ONLY AND NOT AS BID ITEMS OR QUANTITIES FOR PAYMENT.
2. REQUIRED TOTAL FILL FOR THE PROJECT AS SHOWN INCLUDES A 25% SHRINKAGE FACTOR FOR GROUND COMPACTION. THE ACTUAL SHRINKAGE MAY VARY.
3. WELL QUANTITIES WILL BE INCLUDED AT 90% SUBMITTAL.

Rev	Date	Description	By

Job No. 647979
Designed MFM
Drawn JD
Checked JZ
Reviewed JZ
Approved JZ
Reg. No. 25118
Plot Date 12-18-14

60% SUBMITTAL
NOT FOR CONSTRUCTION

PREPARED BY:
PARSONS
222 SOUTH MILL AVENUE
SUITE #220
TEMPE, ARIZONA 85281
(602)852-9195
(602)952-9303 fax

GILA RIVER INDIAN COMMUNITY 1939

PIMA MARICOPA IRRIGATION PROJECT
P.O. BOX C
192-A SOUTH ROUTE A STREET
SACATON, AZ 85147
(520)562-3511 ext 270
(520)562-6791 FAX

REACHES WS-1E AND WS-1F

MATERIAL QUANTITIES SHEET 3 OF 12

DRAWING NAME
G-3.2

SHEET 4 OF 12
REACHES WS-1E AND WS-1F

START STATION	END STATION	SHEET NUMBER	BEND, 24" 90-DEGREE	BEND, 30" 45-DEGREE	BEND, 30" 90-DEGREE	BEND, 42" 11.25-DEGREE	BEND, 42" 30-DEGREE	BEND, 42" 45-DEGREE	BEND, 42" 90-DEGREE	BEND, 48" 11.25-DEGREE	BEND, 48" 45-DEGREE	BEND, 48" 90-DEGREE	BEND, 54" 11.25-DEGREE	BEND, 54" 45-DEGREE	TEE 36"X36" X18"	TEE 42"X42" X12"	TEE 42"X42" X18"	TEE 42"X42" X24"	TEE 42"X42" X30"	TEE 42"X42" X42"	TEE 48"X48" X18"	TEE 48"X48" X30"	TEE 48"X48" X42"	TEE 54"X54" X12"	TEE 54"X54" X18"	TEE 24"X24" X18"	TEE 54"X54" X54"	TEE 24"X24" X18" W/18" REDUCER	TEE 24"X24" X24" W/12" REDUCER
	DESCRIPTION		EA	EA	EA	EA	EA	EA	EA	EA	EA	EA	EA	EA	EA	EA	EA	EA	EA	EA	EA	EA	EA	EA	EA	EA	EA	EA	EA
MAINLINE IRRIGATION PIPE QUANTITIES																													
WS-1E																													
1000+85	1024+50	P-1.1	–	–	–	–	–	–	–	–	–	–	–	2	–	–	–	–	–	–	–	–	–	–	–	–	–	–	–
1024+50	1050+00	P-1.2	–	–	–	–	–	–	–	–	–	–	–	–	–	–	–	–	–	–	–	–	–	–	–	–	–	–	–
1050+00	1073+50	P-1.3	–	–	–	–	–	–	–	–	–	–	–	–	–	–	–	–	–	–	–	–	–	–	–	–	–	–	–
1073+50	1098+50	P-1.4	–	–	–	–	–	–	–	–	–	–	–	4	–	–	–	–	–	–	–	–	–	–	–	–	–	–	–
1098+50	1120+50	P-1.5	–	–	–	–	–	–	–	–	–	–	–	–	–	–	–	–	–	–	–	–	–	–	–	–	–	–	–
1120+50	1139+50	P-1.6	–	–	–	–	–	–	–	–	–	–	–	2	–	–	–	–	–	–	–	–	–	–	–	–	1	–	–
1139+50	1163+50	P-1.7	–	–	–	–	–	–	–	–	–	–	–	4	–	–	–	–	–	–	–	–	–	–	–	–	–	–	–
1163+50	1187+50	P-1.8	–	–	–	–	–	–	–	–	–	–	–	–	–	–	–	–	–	–	–	–	–	–	–	–	–	–	–
1187+50	1207+50	P-1.9	–	–	–	–	–	–	–	2	–	–	–	1	–	–	–	–	–	–	–	–	–	–	–	–	–	–	–
1207+50	1231+00	P-1.10	–	–	–	–	–	2	–	–	–	–	–	–	–	–	–	–	–	–	–	–	–	–	–	–	–	–	–
1231+00	1254+50	P-1.11	–	–	–	–	1	2	1	–	–	–	–	–	–	–	–	–	–	–	–	–	–	–	–	–	–	–	–
1254+50	1256+69	P-1.12	–	–	–	–	–	1	1	–	–	–	–	–	–	–	–	–	–	–	–	–	–	–	–	–	–	–	–
WS-1F																													
100+98	123+50	P-2.1	–	–	–	–	–	–	–	–	1	–	–	–	–	–	–	–	–	–	–	–	–	–	–	–	–	–	–
123+50	147+50	P-2.2	–	–	–	–	–	–	–	–	2	1	–	–	–	–	–	–	–	–	–	–	–	–	–	–	–	–	–
147+50	172+50	P-2.3	–	–	–	–	–	–	–	–	–	–	–	–	–	–	–	–	–	–	–	–	–	–	–	–	–	–	–
172+50	178+87	P-2.4	–	–	–	–	–	–	1	–	–	–	–	–	–	–	–	–	–	–	–	–	–	–	–	–	–	–	–
MC-2																													
178+87	195+50	P-2.4	–	–	–	–	–	–	1	–	–	–	–	–	–	–	–	–	–	–	–	–	–	–	–	–	–	–	–
195+50	220+50	P-2.5	–	–	–	–	–	–	1	–	–	–	–	–	–	–	–	–	–	–	–	–	–	–	–	–	–	–	–
220+50	245+31	P-2.6	–	–	–	2	–	–	2	–	–	–	–	–	–	–	–	1	–	1	–	–	–	–	–	–	–	–	–
MC-1																													
301+77	323+50	P-3.1	–	–	–	–	–	–	–	–	–	1	–	–	–	–	–	–	–	–	–	–	–	–	–	–	–	–	–
323+50	346+19	P-3.2	–	–	1	–	–	–	–	–	1	1	–	–	–	–	–	–	–	–	–	–	–	–	–	–	–	–	–
MC-2-1S																													
400+00	421+50	P-4.1	–	–	–	–	–	–	–	–	–	–	–	–	–	–	–	–	–	–	–	–	–	–	–	–	–	–	–
421+50	443+50	P-4.2	–	–	1	–	–	–	–	–	–	–	–	–	–	–	–	–	–	–	–	–	–	–	–	–	–	–	–
443+50	455+03	P-4.3	–	–	1	–	–	–	–	–	–	–	–	–	–	–	–	–	–	–	–	–	–	–	–	–	–	–	–
MC-2-1N																													
500+00	522+50	P-5.1	–	–	–	–	–	–	–	–	–	–	–	–	–	–	–	–	–	–	–	–	–	–	–	–	–	–	–
522+50	544+50	P-5.2	–	–	3	–	–	–	–	–	–	–	–	–	–	–	–	–	–	–	–	–	–	–	–	–	–	–	–
544+50	553+25	P-5.3	1	–	–	–	–	–	–	–	–	–	–	–	–	–	–	–	–	–	–	–	–	–	–	–	–	–	–
MC-3																													
600+00	623+50	P-6.1	–	–	–	–	–	–	–	–	–	–	1	–	–	–	–	–	–	–	–	–	–	–	–	–	–	–	–
623+50	647+50	P-6.2	–	–	–	–	–	–	–	2	2	–	–	–	–	–	–	–	–	–	–	–	1	–	–	–	–	–	–
647+50	688+50	P-6.3	–	–	–	–	–	–	–	–	–	2	–	–	–	–	–	–	–	–	–	–	–	–	–	–	–	–	–
688+50	690+20	P-6.4	5	–	–	–	–	–	–	–	–	–	–	–	–	–	–	–	–	–	–	–	–	–	–	–	–	–	–
MC-3-1N																													
700+00	720+50	P-7.1	–	–	–	–	–	–	–	–	–	–	–	–	–	–	–	–	–	–	–	–	–	–	–	–	–	–	–
720+50	730+61	P-7.2	1	–	–	–	–	–	–	–	–	–	–	–	–	–	–	–	–	–	–	–	–	–	–	–	–	–	–
MC-2-2N																													
800+00	821+50	P-8.1	–	–	–	–	–	–	–	–	–	–	–	–	–	–	–	–	–	–	–	–	–	–	–	–	–	–	–
821+50	840+54	P-8.2	–	–	–	–	–	–	–	–	–	–	–	–	–	–	–	–	1	–	–	–	–	–	–	–	–	–	–
MC-3-2N																													
900+00	914+79	P-9.1	–	3	–	–	–	–	–	–	–	–	–	–	–	–	–	–	–	–	–	–	–	–	–	–	–	–	–
MC-3-3N																													
0+00	16+30	P-10.1	1	–	–	–	–	–	–	–	–	–	–	–	–	–	–	–	–	–	–	–	–	–	–	–	–	–	–
REACH WS-1E AND WS-1F STRUCTURE TOTALS			8	3	6	2	1	5	7	4	3	4	1	13	0	0	0	1	1	1	0	0	1	0	0	0	1	0	0

NOTES:
1. QUANTITIES SHOWN ARE APPROXIMATE AND PROVIDED FOR INFORMATION PURPOSES ONLY AND NOT AS BID ITEMS OR QUANTITIES FOR PAYMENT.
2. REQUIRED TOTAL FILL FOR THE PROJECT AS SHOWN INCLUDES A 25% SHRINKAGE FACTOR FOR GROUND COMPACTION. THE ACTUAL SHRINKAGE MAY VARY.
3. WELL QUANTITIES WILL BE INCLUDED AT 90% SUBMITTAL.

Rev	Date	Description	By

Job No. 647979
Designed MFM
Drawn JD
Checked JZ
Reviewed JZ
Approved JZ
Reg. No. 25118
Plot Date 12-18-14

60% SUBMITTAL
NOT FOR CONSTRUCTION

PREPARED BY:
PARSONS
222 SOUTH MILL AVENUE
SUITE #220
TEMPE, ARIZONA 85281
(602)852-9195
(602)952-9303 fax

PIMA MARICOPA IRRIGATION PROJECT
P.O. BOX C
192-A SOUTH ROUTE A STREET
SACATON, AZ 85147
(520)562-3201
(520)562-6791 FAX

REACHES WS-1E AND WS-1F

MATERIAL QUANTITIES SHEET 4 OF 12

DRAWING NAME
G-3.3

SHEET 5 OF 12
REACHES WS-1E AND WS-1F

START STATION	END STATION	SHEET NUMBER	TEE 24"X24" X24" W/12" REDUCER	TEE 30"X30" X18" W/18" REDUCER	TEE 30"X30" X18" W/24" REDUCER	TEE 36"X36" X24" W/24" REDUCER	TEE 36"X36" X24" W/30" REDUCER	TEE 36"X36" X12" W/30" REDUCER	TEE 24"X24" X24"	TEE 42"X42" X42" W/2-24" REDUCER	TEE 42"X42" X36" W/36" REDUCER	TEE 42"X42" X30" W/24" REDUCER	TEE 42"X42" X18" W/18" REDUCER	TEE 42"X42" X12" W/18" REDUCER	TEE 42"X42" X12" W/12" REDUCER	TEE 48"X48" X48" W/12" REDUCER	TEE 48"X48" X36" W/30" REDUCER	TEE 48"X48" X18" W/42" REDUCER	TEE 48"X48" X18" W/36" REDUCER	TEE 30"X30" X12"	TEE 54"X54" X24" W/36" REDUCER	TEE 54"X54" X18" W/48" REDUCER	TEE 48"X48" X36"	TEE 30"X30" X18"	REDUCER 60" TO 48"		4" ELEC. PVC CONDUIT	ELEC-TRICAL BUILDING AND SYSTEMS
	DESCRIPTION		EA	EA	EA	EA	EA	EA	EA	EA	EA	EA	EA	EA	EA	EA	EA	EA	EA	EA	EA	EA	EA	EA	EA			
MAINLINE IRRIGATION PIPE QUANTITIES																												
WS-1E																												
1000+85	1024+50	P-1.1	–	–	–	–	–	–	–	–	–	–	–	–	–	–	–	–	–	–	–	–	–	–	–			
1024+50	1050+00	P-1.2	–	–	–	–	–	–	–	–	–	–	–	–	–	–	–	–	–	–	–	–	–	–	–			
1050+00	1073+50	P-1.3	–	–	–	–	–	–	–	–	–	–	–	–	–	–	–	–	–	–	–	–	–	–	–			
1073+50	1098+50	P-1.4	–	–	–	–	–	–	–	–	–	–	–	–	–	–	–	–	–	–	–	–	–	–	–			
1098+50	1120+50	P-1.5	–	–	–	–	–	–	–	–	–	–	–	–	–	–	–	–	–	–	–	–	–	–	–			
1120+50	1139+50	P-1.6	–	–	–	–	–	–	–	–	–	–	–	–	–	–	–	–	–	–	–	–	–	–	–			
1139+50	1163+50	P-1.7	–	–	–	–	–	–	–	–	–	–	–	–	–	–	–	–	–	–	–	–	–	–	–			
1163+50	1187+50	P-1.8	–	–	–	–	–	–	–	–	–	–	–	–	–	–	–	–	–	–	–	–	–	–	–			
1187+50	1207+50	P-1.9	–	–	–	–	–	–	–	–	–	–	–	–	–	–	–	–	–	–	–	–	–	–	–			
1207+50	1231+00	P-1.10	–	–	–	–	–	–	–	–	–	–	–	–	–	–	–	–	–	–	–	–	–	–	–			
1231+00	1254+50	P-1.11	–	–	–	–	–	–	–	–	–	–	–	–	–	–	–	–	–	–	–	–	–	–	–			
1254+50	1256+69	P-1.12	–	–	–	–	–	–	–	–	–	–	–	–	–	–	–	–	–	–	–	–	–	–	–			
WS-1F																												
100+98	123+50	P-2.1	–	–	–	–	–	–	–	–	–	–	–	–	–	–	–	–	–	–	–	–	–	–	1			
123+50	147+50	P-2.2	–	–	–	–	–	–	–	–	–	–	–	–	–	–	–	–	–	–	–	–	–	–	–			
147+50	172+50	P-2.3	–	–	–	–	–	–	–	–	–	–	–	–	–	–	–	–	–	–	–	–	–	–	–			
172+50	178+87	P-2.4	–	–	–	–	–	–	–	–	–	–	–	–	–	–	–	–	–	–	–	–	–	–	–			
MC-2																												
178+87	195+50	P-2.4	–	–	–	–	–	–	–	–	–	–	–	–	–	–	–	–	–	–	–	–	–	–	–			
195+50	220+50	P-2.5	–	–	–	–	–	–	–	–	–	–	–	–	–	–	–	–	–	–	–	–	–	–	–			
220+50	245+31	P-2.6	–	–	–	–	–	–	–	–	1	–	–	–	–	–	–	–	–	–	–	–	–	–	–			
MC-1																												
301+77	323+50	P-3.1	–	–	–	–	–	–	–	–	–	–	–	–	–	–	–	–	–	–	–	–	–	–	–			
323+50	346+19	P-3.2	–	–	–	–	–	–	–	–	–	–	–	–	–	–	–	–	–	–	–	–	–	–	–			
MC-2-1S																												
400+00	421+50	P-4.1	–	–	–	–	–	–	–	–	–	–	–	–	–	–	–	–	–	–	–	–	–	–	–			
421+50	443+50	P-4.2	–	–	–	–	–	–	–	–	–	–	–	–	–	–	–	–	–	–	–	–	–	–	–			
443+50	455+03	P-4.3	–	–	–	–	–	–	–	–	–	–	–	–	–	–	–	–	–	–	–	–	–	–	–			
MC-2-1N																												
500+00	522+50	P-5.1	–	–	–	–	–	–	–	–	–	–	–	–	–	–	–	–	–	–	–	–	–	–	–			
522+50	544+50	P-5.2	–	–	–	–	–	–	–	–	–	–	–	–	–	–	–	–	–	–	–	–	–	–	–			
544+50	553+25	P-5.3	–	–	–	–	–	–	–	–	–	–	–	–	–	–	–	–	–	–	–	–	–	–	–			
MC-3																												
600+00	623+50	P-6.1	–	–	–	–	–	–	–	–	–	–	–	–	–	–	–	–	–	–	–	–	–	–	–			
623+50	647+50	P-6.2	–	–	–	–	–	–	–	–	–	–	–	–	–	–	–	–	–	–	–	–	–	–	–			
647+50	688+50	P-6.3	–	–	–	1	–	–	–	–	–	–	–	–	–	–	–	–	–	–	–	–	–	–	–			
688+50	690+20	P-6.4	–	–	–	–	–	–	–	–	–	–	–	–	–	–	–	–	–	–	–	–	–	–	–			
MC-3-1N																												
700+00	720+50	P-7.1	–	–	–	–	–	–	–	–	–	1	–	–	–	–	–	–	–	–	–	–	–	–	–			
720+50	730+61	P-7.2	–	–	–	–	–	–	–	–	–	–	–	–	–	–	–	–	–	–	–	–	–	–	–			
MC-2-2N																												
800+00	821+50	P-8.1	–	–	–	–	–	–	–	–	–	–	–	–	–	–	–	–	–	–	–	–	–	–	–			
821+50	840+54	P-8.2	–	–	–	–	–	–	–	–	–	–	–	–	–	–	–	–	–	–	–	–	–	–	–			
MC-3-2N																												
900+00	914+79	P-9.1	–	–	–	–	–	–	–	–	–	–	–	–	–	–	–	–	–	–	–	–	–	–	–			
MC-3-3N																												
0+00	16+30	P-10.1	–	–	–	–	–	–	–	–	–	–	–	–	–	–	–	–	–	–	–	–	–	–	–			
REACH WS-1E AND WS-1F STRUCTURE TOTALS			0	0	0	1	0	0	0	0	1	1	0	0	0	0	0	0	0	0	0	0	0	0	0	0	0	0

NOTES:
1. QUANTITIES SHOWN ARE APPROXIMATE AND PROVIDED FOR INFORMATION PURPOSES ONLY AND NOT AS BID ITEMS OR QUANTITIES FOR PAYMENT.
2. REQUIRED TOTAL FILL FOR THE PROJECT AS SHOWN INCLUDES A 25% SHRINKAGE FACTOR FOR GROUND COMPACTION. THE ACTUAL SHRINKAGE MAY VARY.
3. WELL QUANTITIES WILL BE INCLUDED AT 90% SUBMITTAL.

Rev	Date	Description	By

Job No. 647979
Designed MFM
Drawn JD
Checked JZ
Reviewed JZ
Approved JZ
Reg. No. 25118
Plot Date 12-18-14

60% SUBMITTAL
NOT FOR CONSTRUCTION

PREPARED BY:
PARSONS
222 SOUTH MILL AVENUE
SUITE #220
TEMPE, ARIZONA 85281
(602)852-9195
(602)952-9303 fax

GILA RIVER INDIAN COMMUNITY 1939 ARIZONA

PIMA MARICOPA IRRIGATION PROJECT
P.O. BOX C
192-A SOUTH ROUTE A STREET
SACATON, AZ 85147
(520)562-3701
(520)562-6791 FAX

REACHES WS-1E AND WS-1F

MATERIAL QUANTITIES SHEET 5 OF 12

DRAWING NAME
G-3.4

SHEET 6 OF 12
REACHES WS-1E AND WS-1F

			ELEC-TRICAL SERVICE	SAFETY SIGN SEE NOTE 6	DRIVEWAY CONCRETE HEADER	CHAIN LINK FENCE INC. GATES	LOOSE RIPRAP CLASS 2	FILTER FABRIC	ASPHALT REMOVAL	AGGREGATE BASE	ASPHALT CONCRETE
START STATION	END STATION	SHEET NUMBER			C-2.0	M-6.0	DRN-3.01	DRN-3.01			
	DESCRIPTION			LF	LF	LF	SF	EA	EA	LF	EA
MAINLINE IRRIGATION PIPE QUANTITIES											
WS-1E											
1000+85	1024+50	P-1.1									
1024+50	1050+00	P-1.2									
1050+00	1073+50	P-1.3									
1073+50	1098+50	P-1.4									
1098+50	1120+50	P-1.5									
1120+50	1139+50	P-1.6									
1139+50	1163+50	P-1.7									
1163+50	1187+50	P-1.8									
1187+50	1207+50	P-1.9									
1207+50	1231+00	P-1.10									
1231+00	1254+50	P-1.11									
1254+50	1256+69	P-1.12									
WS-1F											
100+98	123+50	P-2.1									
123+50	147+50	P-2.2									
147+50	172+50	P-2.3									
172+50	178+87	P-2.4									
MC-2											
178+87	195+50	P-2.4									
195+50	220+50	P-2.5									
220+50	245+31	P-2.6									
MC-1											
301+77	323+50	P-3.1									
323+50	346+19	P-3.2									
MC-2-1S											
400+00	421+50	P-4.1									
421+50	443+50	P-4.2									
443+50	455+03	P-4.3									
MC-2-1N											
500+00	522+50	P-5.1									
522+50	544+50	P-5.2									
544+50	553+25	P-5.3									
MC-3											
600+00	623+50	P-6.1									
623+50	647+50	P-6.2									
647+50	688+50	P-6.3									
688+50	690+20	P-6.4									
MC-3-1N											
700+00	720+50	P-7.1									
720+50	730+61	P-7.2									
MC-2-2N											
800+00	821+50	P-8.1									
821+50	840+54	P-8.2									
MC-3-2N											
900+00	914+79	P-9.1									
MC-3-3N											
0+00	16+30	P-10.1									
REACH WS-1E AND WS-1F STRUCTURE TOTALS			0	0	0	0	0	0	0	0	0

NOTES:
1. QUANTITIES SHOWN ARE APPROXIMATE AND PROVIDED FOR INFORMATION PURPOSES ONLY AND NOT AS BID ITEMS OR QUANTITIES FOR PAYMENT.
2. REQUIRED TOTAL FILL FOR THE PROJECT AS SHOWN INCLUDES A 25% SHRINKAGE FACTOR FOR GROUND COMPACTION. THE ACTUAL SHRINKAGE MAY VARY.
3. WELL QUANTITIES WILL BE INCLUDED AT 90% SUBMITTAL.

Rev	Date	Description	By

Job No. 647979
Designed MFM
Drawn JD
Checked JZ
Reviewed JZ
Approved JZ
Reg. No. 25118
Plot Date 12-18-14

60% SUBMITTAL
NOT FOR CONSTRUCTION

PREPARED BY:
PARSONS
222 SOUTH MILL AVENUE
SUITE #220
TEMPE, ARIZONA 85281
(602)852-9195
(602)952-9303 fax

PIMA MARICOPA IRRIGATION PROJECT
P.O. BOX C
192-A SOUTH ROUTE A STREET
SACATON, AZ 85147
(520)562-6700
(520)562-6791 FAX

REACHES WS-1E AND WS-1F

MATERIAL QUANTITIES SHEET 6 OF 12

DRAWING NAME
G-3.5

SHEET 7 OF 12
REACHES WS-1E AND WS-1F

NOTES:
1. QUANTITIES SHOWN ARE APPROXIMATE AND PROVIDED FOR INFORMATION PURPOSES ONLY AND NOT AS BID ITEMS OR QUANTITIES FOR PAYMENT.
2. REQUIRED TOTAL FILL FOR THE PROJECT AS SHOWN INCLUDES A 25% SHRINKAGE FACTOR FOR GROUND COMPACTION. THE ACTUAL SHRINKAGE MAY VARY.
3. WELL QUANTITIES WILL BE INCLUDED AT 90% SUBMITTAL.

			LENGTH	SITE CLEARING	CUT EXCAVATION NEAT LINES (A)	EMBANKMENT FILL CONSTRUCTION NEAT LINES (B)	REQUIRED FILL WITH 25% SHRINKAGE SEE NOTE 2 (C)=B*1.25	NET BORROW(+) OR WASTE(−) (D)=C−A	STRUCTURAL CONCRETE 4,000 PSI	FIBER REIN. CONCRETE CANAL LINING, 4" HAND PLACED, 3,000 PSI		PRECAST FLOW METER MANHOLE, 3'	PRECAST FLOW METER MANHOLE, 4'	PRECAST FLOW METER MANHOLE, 5'	PRECAST FLOW METER MANHOLE, 6'	PRECAST FLOW METER MANHOLE, 7'	PRECAST VAULT TYPE A	PRECAST VAULT TYPE B	PRECAST VAULT TYPE C	PRECAST VAULT TYPE D	PRECAST VAULT TYPE E	PRECAST VAULT TYPE F	PRECAST VAULT TYPE H	PLUG VALVE, 18"	PLUG VALVE, 24"	PLUG VALVE, 30"	PLUG VALVE, 36"	PLUG VALVE, 42"
START STATION	END STATION	SHEET NUMBER										S−2.2	S−2.2	S−2.2	S−2.2	S−2.2	S−3.0	S−3.0	S−3.1	S−3.0	S−3.0	S−3.1	S−3.1	M−2.0	M−2.1	M−2.1	M−2.2	M−2.2
	DESCRIPTION		LF	AC	CY	CY	CY	CY	SY	CY		EA	EA	EA	EA	EA	EA	EA	EA	EA	EA	EA	EA	EA	EA	EA	EA	EA
TURNOUTS																												
WS−1E																												
	WS−1E−2	P−1.1		0.09								1					1							1				
	WS−1E−3	P−1.2		0.09								1					1							1				
	WS−1E−4	P−1.2		0.09								1					1							1				
	WS−1E−5	P−1.3		0.09								1					1							1				
	WS−1E−6	P−1.4		0.09								1					1							1				
	WS−1E−7	P−1.6		0.09								1					1							1				
	WS−1E−8	P−1.6		0.09								1					1							1				
	WS−1E−9	P−1.7		0.09								1					1							1				
	WS−1E−10	P−1.8		0.09								1					1							1				
	WS−1E−11	P−1.9		0.09								1					1							1				
	WS−1E−12	P−1.9		0.09								1					1							1				
	WS−1E−13	P−1.10		0.09								1					1							1				
WS−1F																												
	WS−1F−1	P−2.2		0.09								1					1							1				
	WS−1F−2	P−2.2		0.09								1					1							1				
	WS−1F−3	P−2.2		0.09								1					1							1				
	WS−1F−4	P−2.3		0.09								1					1							1				
	WS−1F−5	P−2.3		0.09								1					1							1				
	WS−1F−6	P−2.4		0.09								1					1							1				
MC−2																												
	MC−2−1	P−2.4		0.17								1					1							1				
	MC−2−2	P−2.5		0.07									1				1								1			
	MC−2−3	P−2.5		0.09									1				1								1			
	MC−2−4	P−2.5		0.09									1				1								1			
	MC−2−5	P−2.6		0.09								1												1				
MC−1																												
	MC−1−1	P−3.1		0.12									1					1								1		
	MC−1−2	P−3.1		0.06											1												1	
	MC−1−3	P−3.1		0.10											1													
MC−2−1S																												
	MC−21S−2	P−4.1		0.09								1					1							1				
	MC−21S−3	P−4.1		0.09								1					1							1				
MC−2−1N																												
	MC21N−1	P−5.2		0.09								1					1							1				
MC−3																												
	MC3−1	P−6.1		0.09								1					1							1				
	MC3−2	P−6.3		0.09								1					1							1				
	MC3−3	P−6.3		0.09								1					1							1				
	MC3−4	P−6.3		0.09								1					1							1				
	MC3−5	P−6.4		0.09								1					1							1				
	MC3−6	P−6.4		0.09								1					1							1				
	MC3−7	P−6.4		0.09								1					1							1				
MC−3−1N																												
	MC31N−1	P−7.1		0.09								1					1							1				
	MC31N−2	P−7.1		0.09								1					1							1				
MC−2−2N																												
	MC22N−1	P−8.2		0.09									1				1								1			
	MC22N−2	P−8.2		0.09									1				1								1			
	MC22N−3	P−8.2		0.09									1				1								1			
MC−3−2N																												
	MC32N−1	P−9.1		0.09								1					1							1				
DRAINAGE AND BASIN																												
WS−1E																												
	WS−1E	P−1.1																										
MC−1																												
	MC−1	P−3.1																				1						
MC−2−1S																												
	MC−2−1S	P−4.2																				1						
MC−2−1N																												
	MC−2−1N SOUTH	DRN 4.04		1.15	941																	1						
	MC−2−1N NORTH	DRN 4.03		0.76	254																	1						
MC−3−1N																												
	MC−3−1N	DRN 4.01		1.50	1,934																	1						
MC−2−2N																												
	MC−2−2N	DRN 4.02		0.87	652																	1						
MC−3−2N																												
	MC−3−2N	P−9.1																				1						
SRP TAILWATER																												
	SRP TAILWATER	DRN 1.01			1,240					239																		
MAINLINE IRRIGATION PIPE QUANTITIES			74,530	73	0	0	0	0	0	0		1	4	4	1	2	5	3	3	2	2	0	4	1	4	3	1	1
TURNOUT TOTALS			0	4	0	0	0	0	0	0		33	7	0	2	0	38	1	0	0	0	0	0	33	6	1	1	0
DRAINAGE TOTALS			0	4	5,020	0	0	0	0	239		0	0	0	0	0	0	0	0	0	0	7	0	0	0	0	0	0
REACHES WS−1E AND WS−1F TOTALS			74530	81	5020	0	0	0	0	239		34	11	4	3	2	43	4	3	2	2	7	4	34	10	4	2	1

Rev	Date	Description	By

Job No. 647979
Designed MFM
Drawn JD
Checked JZ
Reviewed JZ
Approved JZ
Reg. No. 25118
Plot Date 12-18-14

60% SUBMITTAL
NOT FOR CONSTRUCTION

PREPARED BY:
PARSONS
222 SOUTH MILL AVENUE
SUITE #220
TEMPE, ARIZONA 85281
(602)852-9195
(602)952-9303 fax

GILA RIVER INDIAN COMMUNITY

PIMA MARICOPA IRRIGATION PROJECT
P.O. BOX C
192-A SOUTH ROUTE A STREET
SACATON, AZ 85147
(520)562-3201 OFFICE
(520)562-6791 FAX

REACHES WS-1E AND WS-1F

MATERIAL QUANTITIES SHEET 7 OF 12

DRAWING NAME
G−3.6

SHEET 8 OF 12
REACHES WS-1E AND WS-1F

NOTES:
1. QUANTITIES SHOWN ARE APPROXIMATE AND PROVIDED FOR INFORMATION PURPOSES ONLY AND NOT AS BID ITEMS OR QUANTITIES FOR PAYMENT.
2. REQUIRED TOTAL FILL FOR THE PROJECT AS SHOWN INCLUDES A 25% SHRINKAGE FACTOR FOR GROUND COMPACTION. THE ACTUAL SHRINKAGE MAY VARY.
3. WELL QUANTITIES WILL BE INCLUDED AT 90% SUBMITTAL.

			PLUG VALVE, 48"	PLUG VALVE, 54"	BUTTER-FLY VALVE, 30"	BUTTER-FLY VALVE, 36"	BUTTER-FLY VALVE, 42"	BUTTER-FLY VALVE, 48"	BUTTER-FLY VALVE, 54"	KNIFE GATE VALVE, 12"	KNIFE GATE VALVE, 18"	KNIFE GATE VALVE, 24"	FLAP GATE, 12"	FLOW METER, 18"	FLOW METER, 24"	FLOW METER, 30"	FLOW METER, 36"	FLOW METER, 42"	FLOW METER, 48"	FLOW METER, 54"	CONCRETE OUTLET HEADWALL, 18"	CONCRETE OUTLET HEADWALL, 24"	CONCRETE OUTLET HEADWALL, 30"	CONCRETE OUTLET HEADWALL, 36"	CONCRETE OUTLET HEADWALL, 42"	ADOT C-15.75 DROP INLET HEADWALL, 30"	ADOT SD 6.30, STRAIGHT TYPE, 30"
START STATION	END STATION	SHEET NUMBER	M-2.3	M-2.3	M-1.0	M-1.0	M-1.0	M-1.0	M-1.0	M-3.0	M-3.0	M-3.0	M-5.0	S-2.3	S-2.3	S-2.3	S-2.3	S-2.3	S-2.3	S-2.3	S-2.1	S-2.1	S-2.1	S-2.1	S-2.1		
	DESCRIPTION		EA	EA	EA.	EA.	EA.	EA.	EA.	EA.	EA.	EA.	EA.	EA.	EA.	EA.	EA.	EA.	EA	EA	EA	EA	EA	EA	EA	EA	EA
TURNOUTS																											
WS-1E																											
	WS-1E-2	P-1.1									1			1							1						
	WS-1E-3	P-1.2									1			1							1						
	WS-1E-4	P-1.2									1			1							1						
	WS-1E-5	P-1.3									1			1							1						
	WS-1E-6	P-1.4									1			1							1						
	WS-1E-7	P-1.6									1			1							1						
	WS-1E-8	P-1.6									1			1							1						
	WS-1E-9	P-1.7									1			1							1						
	WS-1E-10	P-1.8									1			1							1						
	WS-1E-11	P-1.9									1			1							1						
	WS-1E-12	P-1.9									1			1							1						
	WS-1E-13	P-1.10									1			1							1						
WS-1F																											
	WS-1F-1	P-2.2									1			1							1						
	WS-1F-2	P-2.2									1			1							1						
	WS-1F-3	P-2.2									1			1							1						
	WS-1F-4	P-2.3									1			1							1						
	WS-1F-5	P-2.3									1			1							1						
	WS-1F-6	P-2.4									1			1							1						
MC-2																											
	MC-2-1	P-2.4									1			1							1						
	MC-2-2	P-2.5										1			1							1					
	MC-2-3	P-2.5										1			1							1					
	MC-2-4	P-2.5										1			1							1					
	MC-2-5	P-2.6									1			2							2						
MC-1																											
	MC-1-1	P-3.1			1											1							1				
	MC-1-2	P-3.1				1											1							1			
	MC-1-3	P-3.1															1							1			
MC-2-1S																											
	MC-21S-2	P-4.1												1							1						
	MC-21S-3	P-4.1												1							1						
MC-2-1N																											
	MC21N-1	P-5.2									1			1							1						
MC-3																											
	MC3-1	P-6.1									1			1							1						
	MC3-2	P-6.3									1			1							1						
	MC3-3	P-6.3									1			1							1						
	MC3-4	P-6.3									1			1							1						
	MC3-5	P-6.4									1			1							1						
	MC3-6	P-6.4									1			1							1						
	MC3-7	P-6.4									1			1							1						
MC-3-1N																											
	MC31N-1	P-7.1									1			1							1						
	MC31N-2	P-7.1									1			1							1						
MC-2-2N																											
	MC22N-1	P-8.2										1			1							1					
	MC22N-2	P-8.2										1			1							1					
	MC22N-3	P-8.2										1			1							1					
MC-3-2N																											
	MC32N-1	P-9.1									1			1							1						
DRAINAGE AND BASIN																											
WS-1E																											
	WS-1E	P-1.1																									
MC-1																											
	MC-1	P-3.1								1																	
MC-2-1S																											
	MC-2-1S	P-4.2								1			1														
MC-2-1N																											
	MC-2-1N SOUTH	DRN 4.04								1																	
	MC-2-1N NORTH	DRN 4.03								1																	
MC-3-1N																											
	MC-3-1N	DRN 4.01								1			1														
MC-2-2N																											
	MC-2-2N	DRN 4.02								1																	
MC-3-2N																											
	MC-3-2N	P-9.1								1			1														
SRP TAILWATER																											
	SRP TAILWATER	DRN 1.01																								1	1
MAINLINE IRRIGATION PIPE QUANTITIES			1	1	4	1	3	1	2	0	1	4	0	1	4	4	1	3	1	1	1	3	2	0	1	0	0
TURNOUT TOTALS			0	0	1	1	0	0	0	0	31	6	0	34	6	1	2	0	0	0	34	6	1	2	0	0	0
DRAINAGE TOTALS			0	0	0	0	0	0	0	7	0	0	3	0	0	0	0	0	0	0	0	0	0	0	0	1	1
REACHES WS-1E AND WS-1F TOTALS			1	1	5	2	3	1	2	7	32	10	3	35	10	5	3	3	1	1	35	9	3	2	1	1	1

Rev	Date	Description	By

Job No. 647979
Designed MFM
Drawn JD
Checked JZ
Reviewed JZ
Approved JZ
Reg. No. 25118
Plot Date 12-18-14

60% SUBMITTAL NOT FOR CONSTRUCTION

PREPARED BY:
PARSONS
222 SOUTH MILL AVENUE
SUITE #220
TEMPE, ARIZONA 85281
(602)952-9195
(602)952-9303 fax

GILA RIVER INDIAN COMMUNITY 1939 ARIZONA

PIMA MARICOPA IRRIGATION PROJECT

P.O. BOX C
192-A SOUTH ROUTE A STREET
SACATON, AZ 85147
(520)562-3701
(520)562-6791 FAX

REACHES WS-1E AND WS-1F

MATERIAL QUANTITIES SHEET 8 OF 12

DRAWING NAME
G-3.7

SHEET 9 OF 12
REACHES WS-1E AND WS-1F

NOTES:
1. QUANTITIES SHOWN ARE APPROXIMATE AND PROVIDED FOR INFORMATION PURPOSES ONLY AND NOT AS BID ITEMS OR QUANTITIES FOR PAYMENT.
2. REQUIRED TOTAL FILL FOR THE PROJECT AS SHOWN INCLUDES A 25% SHRINKAGE FACTOR FOR GROUND COMPACTION. THE ACTUAL SHRINKAGE MAY VARY.
3. WELL QUANTITIES WILL BE INCLUDED AT 90% SUBMITTAL.

			ADOT SD 6.30 STRAIGHT TYPE, L=30', 12"	MAG 501-4 TYPE HEAD WALL	MAG 501-1 TYPE HEAD WALL	GUARD POST	SAFETY LADDER	TRASH RACKS 18"	TRASH RACKS 24"	TRASH RACKS 30"	TRASH RACKS 36"	TRASH RACKS 42"	HAND RAIL		12" RCP ASTM C-76	30" RCP ASTM C-76	18" IRRIGATION PIPE SEE PIPE SCHEDULE	24" IRRIGATION PIPE SEE PIPE SCHEDULE	30" IRRIGATION PIPE SEE PIPE SCHEDULE	36" IRRIGATION PIPE SEE PIPE SCHEDULE	42" IRRIGATION PIPE SEE PIPE SCHEDULE	48" IRRIGATION PIPE SEE PIPE SCHEDULE	54" IRRIGATION PIPE SEE PIPE SCHEDULE	BEND, 18" 90-DEGREE	BEND, 24" 11.25-DEGREE	BEND, 24" 45-DEGREE
START STATION	END STATION	SHEET NUMBER			M-6.0	M-6.0																				
	DESCRIPTION		EA	EA	EA	EA	EA	EA	EA	EA	EA	EA	LF		LF	LF	LF	LF	LF	LF	LF	LF	LF	EA.	EA.	EA.
TURNOUTS																										
WS-1E																										
	WS-1E-2	P-1.1															40									
	WS-1E-3	P-1.2															40									
	WS-1E-4	P-1.2															40									
	WS-1E-5	P-1.3															40									
	WS-1E-6	P-1.4															40									
	WS-1E-7	P-1.6															40									
	WS-1E-8	P-1.6															40									
	WS-1E-9	P-1.7															40									
	WS-1E-10	P-1.8															40									
	WS-1E-11	P-1.9															40									
	WS-1E-12	P-1.9															40									
	WS-1E-13	P-1.10															40									
WS-1F																										
	WS-1F-1	P-2.2															40									
	WS-1F-2	P-2.2															40									
	WS-1F-3	P-2.2															40									
	WS-1F-4	P-2.3															40									
	WS-1F-5	P-2.3															40									
	WS-1F-6	P-2.4															40									
MC-2																										
	MC-2-1	P-2.4															160									
	MC-2-2	P-2.5																40								
	MC-2-3	P-2.5																40								
	MC-2-4	P-2.5																40								
	MC-2-5	P-2.6															40									
MC-1																										
	MC-1-1	P-3.1																	51							
	MC-1-2	P-3.1																		51						
	MC-1-3	P-3.1																		51						
MC-2-1S																										
	MC-21S-2	P-4.1															40									
	MC-21S-3	P-4.1															160									
MC-2-1N																										
	MC21N-1	P-5.2															40									
MC-3																										
	MC3-1	P-6.1															40							1		
	MC3-2	P-6.3															330									
	MC3-3	P-6.3															40									
	MC3-4	P-6.3															40									
	MC3-5	P-6.4															40									
	MC3-6	P-6.4															40									
	MC3-7	P-6.4															40									
MC-3-1N																										
	MC31N-1	P-7.1															42									
	MC31N-2	P-7.1															40									
MC-2-2N																										
	MC22N-1	P-8.2																40			105					
	MC22N-2	P-8.2																40								
	MC22N-3	P-8.2																40								
MC-3-2N																										
	MC32N-1	P-9.1															40									
DRAINAGE AND BASIN																										
WS-1E																										
	WS-1E	P-1.1																								
MC-1																										
	MC-1	P-3.1													34.43											
MC-2-1S																										
	MC-2-1S	P-4.2													34.43											
MC-2-1N																										
	MC-2-1N SOUTH	DRN 4.04													88.4											
	MC-2-1N NORTH	DRN 4.03													91.43											
MC-3-1N																										
	MC-3-1N	DRN 4.01													15.22											
MC-2-2N																										
	MC-2-2N	DRN 4.02													77.96											
MC-3-2N																										
	MC-3-2N	P-9.1			1										31.84											
SRP TAILWATER																										
	SRP TAILWATER	DRN 1.01		1												38.75										
MAINLINE IRRIGATION PIPE QUANTITIES			0	0	0	0	0	0	0	0	0	0	0		0	0	149	9,814	10,851	2,535	21,066	11,669	19,048	1	1	2
TURNOUT TOTALS			0	0	0	0	0	0	0	0	0	0	0		0	0	1,852	240	51	102	105	0	0	1	0	0
DRAINAGE TOTALS			0	1	1	0	0	0	0	0	0	0	0		374	39	0	0	0	0	0	0	0	0	0	0
REACHES WS-1E AND WS-1F TOTALS			0	1	1	0	0	0	0	0	0	0	0		374	39	2001	10054	10902	2637	21171	11669	19048	2	1	2

Rev	Date	Description	By

Job No. 647979
Designed MFM
Drawn JD
Checked JZ
Reviewed JZ
Approved JZ
Reg. No. 25118
Plot Date 12-18-14

60% SUBMITTAL
NOT FOR
CONSTRUCTION

PREPARED BY:
PARSONS
222 SOUTH MILL AVENUE
SUITE #220
TEMPE, ARIZONA 85281
(602)852-9195
(602)952-9303 fax

GILA RIVER INDIAN COMMUNITY ARIZONA 1939

PIMA MARICOPA IRRIGATION PROJECT
P.O. BOX C
192-A SOUTH ROUTE A STREET
SACATON, AZ 85147
(520)562-3701
(520)562-6791 FAX

REACHES WS-1E AND WS-1F

MATERIAL QUANTITIES SHEET 9 OF 12

DRAWING NAME
G-3.8

SHEET 10 OF 12
REACHES WS-1E AND WS-1F

NOTES:
1. QUANTITIES SHOWN ARE APPROXIMATE AND PROVIDED FOR INFORMATION PURPOSES ONLY AND NOT AS BID ITEMS OR QUANTITIES FOR PAYMENT.
2. REQUIRED TOTAL FILL FOR THE PROJECT AS SHOWN INCLUDES A 25% SHRINKAGE FACTOR FOR GROUND COMPACTION. THE ACTUAL SHRINKAGE MAY VARY.
3. WELL QUANTITIES WILL BE INCLUDED AT 90% SUBMITTAL.

START STATION	END STATION	SHEET NUMBER	BEND, 24" 90-DEGREE	BEND, 30" 45-DEGREE	BEND, 30" 90-DEGREE	BEND, 42" 11.25-DEGREE	BEND, 42" 30-DEGREE	BEND, 42" 45-DEGREE	BEND, 42" 90-DEGREE	BEND, 48" 11.25-DEGREE	BEND, 48" 45-DEGREE	BEND, 48" 90-DEGREE	BEND, 54" 11.25-DEGREE	BEND, 54" 45-DEGREE	TEE 36"X36" X18"	TEE 42"X42" X12"	TEE 42"X42" X18"	TEE 42"X42" X24"	TEE 42"X42" X30"	TEE 42"X42" X42"	TEE 48"X48" X18"	TEE 48"X48" X30"	TEE 48"X48" X42"	TEE 54"X54" X12"	TEE 54"X54" X18"	TEE 24"X24" X18"	TEE 54"X54" X54"	TEE 24"X24" X18" W/18" REDUCER	TEE 24"X24" X24" W/12" REDUCER
	DESCRIPTION		EA	EA	EA	EA	EA	EA	EA	EA	EA	EA	EA	EA	EA	EA	EA	EA	EA	EA	EA	EA	EA	EA	EA	EA	EA	EA	EA
TURNOUTS																													
WS-1E																													
	WS-1E-2	P-1.1																							1				
	WS-1E-3	P-1.2																							1				
	WS-1E-4	P-1.2																							1				
	WS-1E-5	P-1.3																							1				
	WS-1E-6	P-1.4																							1				
	WS-1E-7	P-1.6																							1				
	WS-1E-8	P-1.6																							1				
	WS-1E-9	P-1.7																							1				
	WS-1E-10	P-1.8																							1				
	WS-1E-11	P-1.9																											
	WS-1E-12	P-1.9																											
	WS-1E-13	P-1.10															1												
WS-1F																													
	WS-1F-1	P-2.2																											
	WS-1F-2	P-2.2															1												
	WS-1F-3	P-2.2															1												
	WS-1F-4	P-2.3															1												
	WS-1F-5	P-2.3															1												
	WS-1F-6	P-2.4															1												
MC-2																													
	MC-2-1	P-2.4																			1								
	MC-2-2	P-2.5																1											
	MC-2-3	P-2.5																1											
	MC-2-4	P-2.5																1											
	MC-2-5	P-2.6															1												
MC-1																													
	MC-1-1	P-3.1																				1							
	MC-1-2	P-3.1																											
	MC-1-3	P-3.1																											
MC-2-1S																													
	MC-21S-2	P-4.1																											
	MC-21S-3	P-4.1																											
MC-2-1N																													
	MC21N-1	P-5.2																											
MC-3																													
	MC3-1	P-6.1																											
	MC3-2	P-6.3																			1								
	MC3-3	P-6.3																											
	MC3-4	P-6.3													1														
	MC3-5	P-6.4																								1			
	MC3-6	P-6.4																										1	
	MC3-7	P-6.4																											
MC-3-1N																													
	MC31N-1	P-7.1															1												
	MC31N-2	P-7.1																								1			
MC-2-2N																													
	MC22N-1	P-8.2																											
	MC22N-2	P-8.2																											
	MC22N-3	P-8.2																											
MC-3-2N																													
	MC32N-1	P-9.1																											
DRAINAGE AND BASIN																													
WS-1E																													
	WS-1E	P-1.1																						1					
MC-1																													
	MC-1	P-3.1																											
MC-2-1S																													
	MC-2-1S	P-4.2																											
MC-2-1N																													
	MC-2-1N SOUTH	DRN 4.04																											
	MC-2-1N NORTH	DRN 4.03																											1
MC-3-1N																													
	MC-3-1N	DRN 4.01																											
MC-2-2N																													
	MC-2-2N	DRN 4.02																											
MC-3-2N																													
	MC-3-2N	P-9.1																											
SRP TAILWATER																													
	SRP TAILWATER	DRN 1.01																											
MAINLINE IRRIGATION PIPE QUANTITIES			8	3	6	2	1	5	7	4	3	4	1	13	0	0	0	1	1	1	0	0	1	0	0	0	1	0	0
TURNOUT TOTALS			0	0	0	0	0	0	0	0	0	0	0	0	1	0	8	3	0	0	2	1	0	0	9	2	0	1	0
DRAINAGE TOTALS			0	0	0	0	0	0	0	0	0	0	0	0	0	0	0	0	0	0	0	0	0	1	0	0	0	0	1
REACHES WS-1E AND WS-1F TOTALS			8	3	6	2	1	5	7	4	3	4	1	13	1	0	8	4	1	1	2	1	1	1	9	2	1	1	1

Rev	Date	Description	By

Job No. 647979
Designed MFM
Drawn JD
Checked JZ
Reviewed JZ
Approved JZ
Reg. No. 25118
Plot Date 12-18-14

60% SUBMITTAL
NOT FOR CONSTRUCTION

PREPARED BY:
PARSONS
222 SOUTH MILL AVENUE
SUITE #220
TEMPE, ARIZONA 85281
(602)952-9195
(602)952-9303 fax

GILA RIVER INDIAN COMMUNITY ARIZONA 1939

PIMA MARICOPA IRRIGATION PROJECT
P.O. BOX C
192-A SOUTH ROUTE A STREET
SACATON, AZ 85147
(520)562-3701
(520)562-6791 FAX

REACHES WS-1E AND WS-1F

MATERIAL QUANTITIES SHEET 10 OF 12

DRAWING NAME
G-3.9

SHEET 11 OF 12
REACHES WS-1E AND WS-1F

NOTES:
1. QUANTITIES SHOWN ARE APPROXIMATE AND PROVIDED FOR INFORMATION PURPOSES ONLY AND NOT AS BID ITEMS OR QUANTITIES FOR PAYMENT.
2. REQUIRED TOTAL FILL FOR THE PROJECT AS SHOWN INCLUDES A 25% SHRINKAGE FACTOR FOR GROUND COMPACTION. THE ACTUAL SHRINKAGE MAY VARY.
3. WELL QUANTITIES WILL BE INCLUDED AT 90% SUBMITTAL.

START STATION	END STATION	SHEET NUMBER	TEE 24"X24" X24" W/12" REDUCER	TEE 30"X30" X18" W/18" REDUCER	TEE 30"X30" X18" W/24" REDUCER	TEE 36"X36" X24" W/24" REDUCER	TEE 36"X36" X24" W/30" REDUCER	TEE 36"X36" X12" W/30" REDUCER	TEE 24"X24" X24"	TEE 42"X42" X42" W/2-24" REDUCER	TEE 42"X42" X36" W/36" REDUCER	TEE 42"X42" X30" W/24" REDUCER	TEE 42"X42" X18" W/18" REDUCER	TEE 42"X42" X12" W/18" REDUCER	TEE 42"X42" X12" W/12" REDUCER	TEE 48"X48" X48" W/12" REDUCER	TEE 48"X48" X36" W/30" REDUCER	TEE 48"X48" X18" W/42" REDUCER	TEE 48"X48" X18" W/36" REDUCER	TEE 30"X30" X12"	TEE 54"X54" X24" W/36" REDUCER	TEE 54"X54" X18" W/48" REDUCER	TEE 48"X48" X36"	TEE 30"X30" X18"	REDUCER 60" TO 48"		4" ELEC. PVC CONDUIT	ELEC-TRICAL BUILDING AND SYSTEMS
	DESCRIPTION		EA	EA	EA	EA	EA	EA	EA	EA	EA	EA	EA	EA	EA	EA	EA	EA	EA	EA	EA	EA	EA	EA	EA			
TURNOUTS																												
WS-1E																												
	WS-1E-2	P-1.1																										
	WS-1E-3	P-1.2																										
	WS-1E-4	P-1.2																										
	WS-1E-5	P-1.3																										
	WS-1E-6	P-1.4																										
	WS-1E-7	P-1.6																										
	WS-1E-8	P-1.6																										
	WS-1E-9	P-1.7																										
	WS-1E-10	P-1.8																										
	WS-1E-11	P-1.9																				1						
	WS-1E-12	P-1.9																1										
	WS-1E-13	P-1.10																										
WS-1F																												
	WS-1F-1	P-2.2															1											
	WS-1F-2	P-2.2																										
	WS-1F-3	P-2.2																										
	WS-1F-4	P-2.3																										
	WS-1F-5	P-2.3																										
	WS-1F-6	P-2.4																										
MC-2																												
	MC-2-1	P-2.4																										
	MC-2-2	P-2.5																										
	MC-2-3	P-2.5																										
	MC-2-4	P-2.5																										
	MC-2-5	P-2.6																										
MC-1																												
	MC-1-1	P-3.1																										
	MC-1-2	P-3.1																					1					
	MC-1-3	P-3.1															1											
MC-2-1S																												
	MC-21S-2	P-4.1					1																					
	MC-21S-3	P-4.1																						1				
MC-2-1N																												
	MC21N-1	P-5.2			1																							
MC-3																												
	MC3-1	P-6.1																				1						
	MC3-2	P-6.3																										
	MC3-3	P-6.3																	1									
	MC3-4	P-6.3																										
	MC3-5	P-6.4																										
	MC3-6	P-6.4																										
	MC3-7	P-6.4																										
MC-3-1N																												
	MC31N-1	P-7.1																										
	MC31N-2	P-7.1																										
MC-2-2N																												
	MC22N-1	P-8.2								1																		
	MC22N-2	P-8.2																										
	MC22N-3	P-8.2																										
MC-3-2N																												
	MC32N-1	P-9.1		1																								
DRAINAGE AND BASIN																												
WS-1E																												
	WS-1E	P-1.1																										
MC-1																												
	MC-1	P-3.1														1												
MC-2-1S																												
	MC-2-1S	P-4.2																		1								
MC-2-1N																												
	MC-2-1N SOUTH	DRN 4.04					1																					
	MC-2-1N NORTH	DRN 4.03																										
MC-3-1N																												
	MC-3-1N	DRN 4.01																										
MC-2-2N																												
	MC-2-2N	DRN 4.02																										
MC-3-2N																												
	MC-3-2N	P-9.1																										
SRP TAILWATER																												
	SRP TAILWATER	DRN 1.01																										
MAINLINE IRRIGATION PIPE QUANTITIES			0	0	0	1	0	0	0	0	1	1	0	0	0	0	0	0	0	0	0	0	0	0	0		0	0
TURNOUT TOTALS			0	1	1	0	1	0	0	1	0	0	0	0	0	0	2	1	1	0	0	2	1	1	0		0	0
DRAINAGE TOTALS			0	0	0	0	0	1	0	0	0	0	0	0	0	1	0	0	0	1	0	0	0	0	0		0	0
REACHES WS-1E AND WS-1F TOTALS			0	1	1	1	1	1	0	1	1	1	0	0	0	1	2	1	1	1	0	2	1	1	0		0	0

Rev	Date	Description	By

Job No. 647979
Designed MFM
Drawn JD
Checked JZ
Reviewed JZ
Approved JZ
Reg. No. 25118
Plot Date 12-18-14

60% SUBMITTAL NOT FOR CONSTRUCTION

PREPARED BY:
PARSONS
222 SOUTH MILL AVENUE
SUITE #220
TEMPE, ARIZONA 85281
(602)852-9195
(602)952-9303 fax

GILA RIVER INDIAN COMMUNITY ARIZONA

PIMA MARICOPA IRRIGATION PROJECT

P.O. BOX C
192-A SOUTH ROUTE A STREET
SACATON, AZ 85147
(520)562-6700
(520)562-6791 FAX

REACHES WS-1E AND WS-1F

MATERIAL QUANTITIES SHEET 11 OF 12

DRAWING NAME
G-3.10

SHEET 12 OF 12
REACHES WS-1E AND WS-1F

			ELEC-TRICAL SERVICE	SAFETY SIGN SEE NOTE 6	DRIVEWAY CONCRETE HEADER	CHAIN LINK FENCE INC. GATES	LOOSE RIPRAP CLASS 2	FILTER FABRIC	ASPHALT REMOVAL	AGGREGATE BASE	ASPHALT CONCRETE
START STATION	END STATION	SHEET NUMBER			C-2.0	M-6.0	DRN-3.01	DRN-3.01			
	DESCRIPTION			LF	LF	LF	SF	EA	EA	LF	EA
TURNOUTS											
WS-1E											
	WS-1E-2	P-1.1									
	WS-1E-3	P-1.2									
	WS-1E-4	P-1.2									
	WS-1E-5	P-1.3									
	WS-1E-6	P-1.4									
	WS-1E-7	P-1.6									
	WS-1E-8	P-1.6									
	WS-1E-9	P-1.7									
	WS-1E-10	P-1.8									
	WS-1E-11	P-1.9									
	WS-1E-12	P-1.9									
	WS-1E-13	P-1.10									
WS-1F											
	WS-1F-1	P-2.2									
	WS-1F-2	P-2.2									
	WS-1F-3	P-2.2									
	WS-1F-4	P-2.3									
	WS-1F-5	P-2.3									
	WS-1F-6	P-2.4									
MC-2											
	MC-2-1	P-2.4									
	MC-2-2	P-2.5									
	MC-2-3	P-2.5									
	MC-2-4	P-2.5									
	MC-2-5	P-2.6									
MC-1											
	MC-1-1	P-3.1									
	MC-1-2	P-3.1									
	MC-1-3	P-3.1									
MC-2-1S											
	MC-21S-2	P-4.1									
	MC-21S-3	P-4.1									
MC-2-1N											
	MC21N-1	P-5.2									
MC-3											
	MC3-1	P-6.1									
	MC3-2	P-6.3									
	MC3-3	P-6.3									
	MC3-4	P-6.3									
	MC3-5	P-6.4									
	MC3-6	P-6.4									
	MC3-7	P-6.4									
MC-3-1N											
	MC31N-1	P-7.1									
	MC31N-2	P-7.1									
MC-2-2N											
	MC22N-1	P-8.2									
	MC22N-2	P-8.2									
	MC22N-3	P-8.2									
MC-3-2N											
	MC32N-1	P-9.1									
DRAINAGE AND BASIN											
WS-1E											
	WS-1E	P-1.1									
MC-1											
	MC-1	P-3.1									
MC-2-1S											
	MC-2-1S	P-4.2									
MC-2-1N											
	MC-2-1N SOUTH	DRN 4.04									
	MC-2-1N NORTH	DRN 4.03									
MC-3-1N											
	MC-3-1N	DRN 4.01									
MC-2-2N											
	MC-2-2N	DRN 4.02									
MC-3-2N											
	MC-3-2N	P-9.1									
SRP TAILWATER											
	SRP TAILWATER	DRN 1.01									
MAINLINE IRRIGATION PIPE QUANTITIES			0	0	0	0	0	0	0	0	0
TURNOUT TOTALS			0	0	0	0	0	0	0	0	0
DRAINAGE TOTALS			0	0	0	0	0	0	0	0	0
REACHES WS-1E AND WS-1F TOTALS			0	0	0	0	0	0	0	0	0

NOTES:
1. QUANTITIES SHOWN ARE APPROXIMATE AND PROVIDED FOR INFORMATION PURPOSES ONLY AND NOT AS BID ITEMS OR QUANTITIES FOR PAYMENT.
2. REQUIRED TOTAL FILL FOR THE PROJECT AS SHOWN INCLUDES A 25% SHRINKAGE FACTOR FOR GROUND COMPACTION. THE ACTUAL SHRINKAGE MAY VARY.
3. WELL QUANTITIES WILL BE INCLUDED AT 90% SUBMITTAL.

Rev	Date	Description	By

Job No. 647979
Designed MFM
Drawn JD
Checked JZ
Reviewed JZ
Approved JZ
Reg. No. 25118
Plot Date 12-18-14

60% SUBMITTAL NOT FOR CONSTRUCTION

PREPARED BY:
PARSONS
222 SOUTH MILL AVENUE
SUITE #220
TEMPE, ARIZONA 85281
(602)952-9195
(602)952-9303 fax

PIMA MARICOPA IRRIGATION PROJECT
P.O. BOX C
192-A SOUTH ROUTE A STREET
SACATON, AZ 85147
(520)562-6700
(520)562-6791 FAX

REACHES WS-1E AND WS-1F

MATERIAL QUANTITIES SHEET 12 OF 12

DRAWING NAME
G-3.11

NUMBER	ITEM	BID ITEM	QTY	UNIT
01060	1	MOBILIZATION		LS
01060	2	PROJECT SIGN		EA
01560	1	ENVIRONMENTAL OR ARCHAEOLOGICAL INTERRUPTION		EA
01601	1	IRRIGATION WATER SUPPLY DURING CONSTRUCTION		LS
02072	1	MISCELLANEOUS REMOVALS		LS
02110	1	SITE CLEARING		AC
02200	1	SUB-EXCAVATION (ALLOWANCE)		CY
02200	2	DRAINAGE DITCH EXCAVATION-OUTLET TO GILA RIVER		CY
02200	3	DRAINAGE DITCH EXCAVATION-SRP DITCH		CY
02201	1	STRUCTURE SUB-EXCAVATION (ALLOWANCE)		CY
02275	1	LOOSE RIPRAP CLASS 2		CY
02444	1	CHAIN LINK FENCE INCLUDING GATES		LF
02508	1	TRAFFIC CONTROL-COUNTY ROADS		LS
02508	2	TRAFFIC CONTROL-GRIC DOT ROADS		LS
02508	3	TRAFFIC CONTROL-DRIVEWAY CONNECTIONS		EA
03300	1	STRUCTURAL CONCRETE F'C=4,000PSI		CY
03302	1	ADOT C-15.75, CONCRETE DROP INLET HEADWALL, 30"		EA
03302	2	ADOT SD-6.30, STRAIGHT TYPE, 30"		EA
03302	3	MAG DETAIL 501-4, 24"		EA
03360	1	FIBER-REINFORCED CONCRETE CANAL LINING, HAND PLACED, 2 IN		SY
10400	1	SAFETY SIGNS		EA
10400	2	P.I.E. MARKERS		EA
10400	3	MILE MARKERS		EA
13123	1	FURNISH AND INSTALL PRECAST CONTROL BUILDING		EA
15064	1	GRIID WELL #5 CONNECTION		LS
15064	2	GRIID WELL #6 CONNECTION		LS
NUMBER	ITEM	WS-1E -BID 15065 OR 15073	QTY	UNIT
15065	1	HIGH DENSITY POLYETHYLENE PIPE, 54" FROM SJLTC TO TURNOUT WS-1E-11		LF
15065	2	HIGH DENSITY POLYETHYLENE PIPE, 48" FROM WS-1E-11 TO TURNOUT WS-1E-12		LF
15065	3	HIGH DENSITY POLYETHYLENE PIPE, 42" FROM WS-1E-12 TO END		LF
15073	1	FIBERGLASS, 54" FROM SJLTC TO TURNOUT WS-1E-11		LF
15073	2	FIBERGLASS, 48" FROM WS-1E-11 TO TURNOUT WS-1E-12		LF
15073	3	FIBERGLASS, 42" FROM WS-1E-12 TO END		LF
NUMBER	ITEM	MC-1 BID 15065 OR 15073	QTY	UNIT
15065	4	HIGH DENSITY POLYETHYLENE PIPE, 48" FROM SJLTC TO TURNOUT MC1-3/4		LF
15073	4	FIBERGLASS, 48" FROM SJLTC TO TURNOUT MC1-3/4		LF
NUMBER	ITEM	WS-1F -BID 15065 OR 15073	QTY	UNIT
15065	5	HIGH DENSITY POLYETHYLENE PIPE, 48" FROM SJLTC (STA. 100+98.08) TO TURNOUT WS-1F-1 (STA. 127+91.27)		LF
15065	6	HIGH DENSITY POLYETHYLENE PIPE, 42" FROM WS-1F-1 (STA. 127+91.27) TO TURNOUT MC2-1 (STA. 179+30.86)		LF
15073	5	FIBERGLASS, 48" FROM FROM SJLTC (STA. 100+98.08) TO TURNOUT WS-1F-1 (STA. 127+91.27)		LF
15073	6	FIBERGLASS, 42" FROM WS-1F-1 (STA. 127+91.27) TO TURNOUT MC2-1 (STA. 179+30.86)		LF
NUMBER	ITEM	MC-2 BID 15065 OR 15073	QTY	UNIT
15065	7	HIGH DENSITY POLYETHYLENE PIPE, 42" FROM MC-2-1 (STA. 179+30.86) TO TURNOUT J-MC2-2 (STA. 245+31.00)		LF
15073	7	FIBERGLASS, 42" FROM MC-2-1 (STA. 179+30.86) TO TURNOUT J-MC2-2 (STA. 245+31.00)		LF
NUMBER	ITEM	MC-2-1S-1 BID 15065 OR 15073	QTY	UNIT
15065	8	HIGH DENSITY POLYETHYLENE PIPE, 36" FROM MC-2-1 (STA. 400+00.00) TO TURNOUT J-MC2-2 (STA. 400+50.00)		LF
15073	8	FIBERGLASS, 36" FROM MC-2-1 (STA. 400+00.00) TO TURNOUT J-MC2-2 (STA. 400+50.00)		LF
NUMBER	ITEM	MC-2-1N BID 15065 OR 15073	QTY	UNIT
15065	9	HIGH DENSITY POLYETHYLENE PIPE, 36" FROM J-MC2-2 (STA. 500+00.00) TO TURNOUT MC2-1N-1 (STA. 537+50.00)		LF
15065	10	HIGH DENSITY POLYETHYLENE PIPE, 30" FROM MC2-1N-1 (STA. 537+50.00) TO END (STA. 553+24.56)		LF
15073	9	FIBERGLASS, 36" FROM FROM J-MC2-2 (STA. 500+00.00) TO TURNOUT MC2-1N-1 (STA. 537+50.00)		LF
15073	10	FIBERGLASS, 30" FROM FROM MC2-1N-1 (STA. 537+50.00) TO END (STA. 553+24.56)		LF
NUMBER	ITEM	MC-2-2N BID 15065 OR 15073	QTY	UNIT
15065	11	HIGH DENSITY POLYETHYLENE PIPE, 42" FROM J-MC2-1 (STA. 800+00.00) TO TURNOUT MC2-1N-1 (STA. 825+38.68)		LF
15073	11	FIBERGLASS, 42" FROM J-MC2-1 (STA. 800+00.00) TO TURNOUT MC2-1N-1 (STA. 825+38.68)		LF
NUMBER	ITEM	MC-3 BID 15065 OR 15073	QTY	UNIT
15065	12	HIGH DENSITY POLYETHYLENE PIPE, 54" FROM J-WS-1E-1 (STA. 600+00.00) TO TURNOUT MC3-1 (STA. 604+00.00)		LF
15065	13	HIGH DENSITY POLYETHYLENE PIPE, 48" FROM MC3-1 (STA. 604+00.00) TO TURNOUT MC3-3 (STA. 655+66.26)		LF
15065	14	HIGH DENSITY POLYETHYLENE PIPE, 36" FROM LATERAL MC3-3 (STA. 655+66.26) TO LATERAL MC-3N (STA. 665+63.15)		LF
15065	15	HIGH DENSITY POLYETHYLENE PIPE, 24" LATERAL MC-3N (STA. 665+63.15) TURNOUT MC-3-6/7 (STA. 690+20.14)		LF
15065	12	FIBERGLASS, 54" FROM J-WS-1E-1 (STA. 600+00.00) TO TURNOUT MC3-1 (STA. 604+00.00)		LF
15065	13	FIBERGLASS, 48" FROM MC3-1 (STA. 604+00.00) TO TURNOUT MC3-3 (STA. 655+66.26)		LF
15065	14	FIBERGLASS, 36" FROM LATERAL MC3-3 (STA. 655+66.26) TO LATERAL MC-3N (STA. 665+63.15)		LF
15065	15	FIBERGLASS, 24" LATERAL MC-3N (STA. 665+63.15) TURNOUT MC-3-6/7 (STA. 690+20.14)		LF

NUMBER	ITEM	MC-3-1N BID 15065 OR 15073	QTY	UNIT
15065	16	HIGH DENSITY POLYETHYLENE PIPE, 42" FROM J-MC3-1 (STA. 700+00.00) TO TURNOUT J-MC3-1N (STA. 714+30.00)		LF
15065	17	HIGH DENSITY POLYETHYLENE PIPE, 24" FROM J-MC3-1N (STA. 714+30.00) TO TURNOUT MC3-1N-2 (STA. 715+00.00)		LF
15073	16	FIBERGLASS, 42" FROM J-MC3-1 (STA. 700+00.00) TO TURNOUT J-MC3-1N (STA. 714+30.00)		LF
15073	17	FIBERGLASS, 24" FROM J-MC3-1N (STA. 714+30.00) TO TURNOUT MC3-1N-2 (STA. 715+00.00)		LF
NUMBER	ITEM	MC-3-2N BID 15065 OR 15073	QTY	UNIT
15065	18	HIGH DENSITY POLYETHYLENE PIPE, 30" FROM J-MC3-1 (STA. 900+00.00) TO TURNOUT MC3-2N-1/2 (STA. 913+24.00)		LF
15073	18	FIBERGLASS, 30" FROM J-MC3-1 (STA. 900+00.00) TO TURNOUT MC3-2N-1/2 (STA. 913+24.00)		LF
NUMBER	ITEM	BID 15065 OR 15073	QTY	UNIT
15065	19	18" TURNOUT C-4.0 WITH HIGH DENSITY POLYETHYLENE PIPE		LS
15073	19	18" TURNOUT C-4.0 WITH FIBERGLASS		LS
NUMBER	ITEM	BID 15065 OR 15073	QTY	UNIT
15065	20	24" TURNOUT C-4.0 WITH HIGH DENSITY POLYETHYLENE PIPE		LS
15073	20	24" TURNOUT C-4.0 WITH FIBERGLASS		LS
NUMBER	ITEM	BID 15065 OR 15073	QTY	UNIT
15065	21	30" TURNOUT C-4.0 WITH HIGH DENSITY POLYETHYLENE PIPE		LS
15073	21	30" TURNOUT C-4.0 WITH FIBERGLASS		LS
NUMBER	ITEM	BID 15065 OR 15073	QTY	UNIT
15065	22	36" TURNOUT C-4.0 WITH HIGH DENSITY POLYETHYLENE PIPE		LS
15073	22	36" TURNOUT C-4.0 WITH FIBERGLASS		LS
NUMBER	ITEM	BID 15065 OR 15073	QTY	UNIT
15065	23	MC-1-4 TURNOUT WITH HIGH DENSITY POLYETHYLENE PIPE		LS
15073	23	MC-1-4 TURNOUT WITH FIBERGLASS		LS
NUMBER	ITEM	BID 15065 OR 15073	QTY	UNIT
15065	24	MC-2-1S-1 TURNOUT WITH HIGH DENSITY POLYETHYLENE PIPE		LS
15073	24	MC-2-1S-1 TURNOUT WITH FIBERGLASS		LS
NUMBER	ITEM	BID 15065 OR 15073	QTY	UNIT
15065	25	MC-2-1N-1 TURNOUT WITH HIGH DENSITY POLYETHYLENE PIPE		LS
15073	25	MC-2-1N-1 TURNOUT WITH FIBERGLASS		LS
NUMBER	ITEM	BID 15065 OR 15073	QTY	UNIT
15065	26	MC-2-2N-1 TURNOUT WITH HIGH DENSITY POLYETHYLENE PIPE		LS
15073	26	MC-2-2N-1 TURNOUT WITH FIBERGLASS		LS
NUMBER	ITEM	BID 15065 OR 15073	QTY	UNIT
15065	27	MC-3N TURNOUT WITH HIGH DENSITY POLYETHYLENE PIPE		LS
15073	27	MC-3N TURNOUT WITH FIBERGLASS		LS
NUMBER	ITEM	BID 15065 OR 15073	QTY	UNIT
15065	28	MC3-2N TURNOUT WITH HIGH DENSITY POLYETHYLENE PIPE		LS
15073	28	MC3-2N TURNOUT WITH FIBERGLASS		LS
NUMBER	ITEM	BID 15065 OR 15073	QTY	UNIT
15065	29	MC3-1N TURNOUT WITH HIGH DENSITY POLYETHYLENE PIPE		LS
15073	29	MC3-1N TURNOUT WITH FIBERGLASS		LS
NUMBER	ITEM	BID 15065 OR 15073	QTY	UNIT
15065	30	PROFILES MC-2-1S WITH HIGH DENSITY POLYETHYLENE PIPE		LS
15073	30	PROFILES MC-2-1S WITH FIBERGLASS		LS
NUMBER	ITEM	BID 15065 OR 15073	QTY	UNIT
15065	31	PROFILES MC-2-1 WITH HIGH DENSITY POLYETHYLENE PIPE		LS
15073	31	PROFILES MC-2-1 WITH FIBERGLASS		LS
NUMBER	ITEM	BID 15065 OR 15073	QTY	UNIT
15065	32	PROFILES MC-2-2N-4 WITH HIGH DENSITY POLYETHYLENE PIPE		LS
15073	32	PROFILES MC-2-2N-4 WITH FIBERGLASS		LS
NUMBER	ITEM	BID 15065 OR 15073	QTY	UNIT
15065	33	PROFILES MC-3-2 WITH HIGH DENSITY POLYETHYLENE PIPE		LS
15073	33	PROFILES MC-3-2 WITH FIBERGLASS		LS
NUMBER	ITEM	BID ITEM	QTY	UNIT
15075	1	DRAINAGE PIPE, C-76 30"		LF
15075	2	BASIN MC-2-1N-1		LS
15075	3	BASIN MC-2-1N-2		LS
15075	4	BASIN MC-2-2N		LS
15075	5	BASIN MC-3-1N		LS
15075	6	DRAINAGE PROFILE MC-2-1S		LS
15075	7	DRAINAGE PROFILE MC-3-1N		LS
15075	8	DRAINAGE PROFILE MC-3-2N		LS
15075	9	DRAINAGE PROFILE MC-1		LS
16010	1	ELECTRICAL SYSTEM-CHECK STRUCTURES		EA
16115	1	PVC CONDUIT, 4 IN		LF
16115	2	PVC CONDUIT, 2-2 IN + #4/0 STR XHHW-2, #10-STR XHHW-2 (GND), #7 HANDHOLES		LS
16400	1	CONTROL STRUCTURE ELECTRICAL EQUIPMENT AND INSTALLATION		EA
16400	2	TURNOUT ELECTRICAL EQUIPMENT AND INSTALLATION		EA
16400	3	ELECTRICAL BUILDING		EA
16400	4	ELECTRICAL SERVICE CONTROL STRUCTURE		EA

Rev	Date	Description	By

Job No. 647979
Designed MFM
Drawn JD
Checked JZ
Reviewed JZ
Approved JZ
Reg. No. 25118
Plot Date 12-18-14

60% SUBMITTAL NOT FOR CONSTRUCTION

PREPARED BY:
PARSONS
222 SOUTH MILL AVENUE
SUITE #220
TEMPE, ARIZONA 85281
(602)852-9195
(602)952-9303 fax

GILA RIVER INDIAN COMMUNITY ARIZONA 1939

PIMA MARICOPA IRRIGATION PROJECT
P.O. BOX C
192-A SOUTH ROUTE A STREET
SACATON, AZ 85147
(520)562-6700
(520)562-6791 FAX

REACHES WS-1E AND WS-1F

BID TAB SHEET

DRAWING NAME
G-4.0

GENERAL NOTES:

1. CONTRACTOR WILL TAKE ALL PRECAUTIONARY MEASURES NECESSARY NOT TO DESTROY BOUNDARY CORNERS, SECTION CORNERS, SURVEY CONTROL POINTS AND EXISTING AERIAL TARGETS. CONTRACTOR WILL BE RESPONSIBLE FOR REPLACING DESTROYED CORNERS, SURVEY CONTROL POINTS AND TARGETS AT HIS OWN EXPENSE.

2. THE INFORMATION ON THESE DRAWINGS CONCERNING THE TYPE, SIZE, AND LOCATION OF UTILITIES HAS BEEN COMPILED FROM THE BEST AVAILABLE INFORMATION. THE CONTRACTOR SHALL BE RESPONSIBLE FOR THE DETERMINATION OF THE EXACT LOCATION OF ALL EXISTING UTILITY FACILITIES PRIOR TO COMMENCEMENT OF CONSTRUCTION (CALL THE BLUE STAKE CENTER AT (602) 263-1100 OR APPLICABLE GOVERNING BODIES LISTED IN NOTE 3). IT IS THE CONTRACTOR'S RESPONSIBILITY TO PROTECT ALL EXISTING UTILITIES IN PLACE, UNLESS OTHERWISE NOTED OR SPECIFIED.

3. A PARTIAL LISTING OF GOVERNING BODIES IS AS FOLLOWS:
ARIZONA DEPARTMENT OF TRANSPORTATION (ADOT)
PHOENIX PERMITS OFFICE, 1801 W. JEFFERSON ST.,
SUITE 120 PHOENIX AZ 85007
PHONE (602) 712-8965, FAX (602) 712-3118

PHOENIX RIGHT-OF-WAY OFFICE
PHONE (602) 712-7316
FAX (602) 712-3257

GILA RIVER TELECOMMUNICATIONS, INC. (GRTI)
P.O. BOX 5015
7065 W. ALLISON DRIVE
CHANDLER, AZ 85226
PHONE (520) 610-0392
ATTN: GEORGE PABLO

GILA RIVER PUBLIC WORKS DEPARTMENT (GRIC DPW)
P.O. BOX G
SACATON, AZ 85147
PHONE (520) 562-3343
ATTN: ROSS SCHROEDER

GILA RIVER DEPARTMENT OF TRANSPORTATION (GRIC DOT)
P.O. BOX 97
315 W CASA BLANCA ROAD
SACATON, AZ 85147
PHONE (520) 610-6110
ATTN: TIM OLIVER

GILA RIVER INDIAN IRRIGATION & DRAINAGE DISTRICT (GRIIDD)
P.O. BOX 2202
SACTON, AZ 85147
PHONE (520) 562-6720
ATTN: GARY PARKER

GILA RIVER UTILITY AUTHORITY (GRICUA)
P.O. BOX 5091
6640 W. SUNDUST ROAD
CHANDLER, AZ. 85226
PHONE (602) 320-7106
ATTN: PAUL BRADSHER

BIA WESTERN REGIONAL OFFICE
DIVISION OF TRANSPORTATION MS-370
2600 N. CENTRAL AVE. 13TH FLOOR MAILROOM
PHOENIX, AZ. 85004
PHONE (602) 379-6782
ATTN: ROBERT D. MAXWELL JR
PAUL BONAR

4. ANY DISCREPANCIES FOUND BETWEEN THE DRAWINGS AND SPECIFICATIONS AND SITE CONDITIONS OR ANY INCONSISTENCIES OR AMBIGUITIES IN THE DRAWINGS OR SPECIFICATIONS WILL BE IMMEDIATELY REPORTED TO THE ENGINEER, IN WRITING, WHO WILL CORRECT SUCH INCONSISTENCIES OR AMBIGUITIES IN WRITING. NO WORK WILL BE PERFORMED BY THE CONTRACTOR BEFORE AND AFTER DISCOVERY OF SUCH DISCREPANCIES, INCONSISTENCIES, OR AMBIGUITIES WITHOUT P-MIP AUTHORIZATION. ANY WORK PERFORMED BY THE CONTRACTOR AFTER DISCOVERY OF SUCH DISCREPANCIES WITHOUT ENGINEER PRIOR AUTHORIZATION WILL BE CONSIDERED TO BE PERFORMED AT THE CONTRACTORS RISK.

5. WHERE A PIPELINE CROSSES AN EXISTING CONDUIT, A MINIMUM CLEAR DISTANCE BETWEEN OUTSIDE OF PIPELINE AND EXISTING CONDUIT OF 1' OUTSIDE TO OUTSIDE SHALL BE PROVIDED UNLESS OTHERWISE SHOWN OR DIRECTED. PIPELINE WHERE CROSSINGS OCCUR SHALL BE ENCASED AS SHOWN ON PLANS.

6. EXCESS OR UNSUITABLE EARTH MATERIAL WILL BE HAULED TO SPOIL AREAS DESIGNATED OR APPROVED BY ENGINEER.

7. ALL COORDINATES SHOWN ON THIS PROJECT ARE GROUND-GRID COORDINATES BASED UPON THE GILA RIVER INDIAN COMMUNITY NETWORK DATUM PROJECTED BY A TANGENT PLANE METHOD ARIZONA COORDINATE SYSTEM, 1983 CENTRAL ZONE. ELEVATIONS ARE ON THE NORTH AMERICAN VERTICAL DATUM OF 1929 (NAVD29).

8. CONTRACTOR SHALL USE EXTREME CAUTION WHEN WORKING NEAR EXISTING OVERHEAD AND UNDERGROUND UTILITIES.

9. REMOVALS: EXISTING IRRIGATION STRUCTURES AND OTHER FACILITIES SHALL BE REMOVED BY THE CONTRACTOR AND DISPOSED TO A P-MIP APPROVED DISPOSAL SITE. ANY COST THEREOF SHALL BE PAID BY THE CONTRACTOR.

10. SALVAGEABLE EQUIPMENT: THE CONTRACTOR SHALL NOT DAMAGE GATES OR OTHER EQUIPMENT THAT P-MIP DETERMINES TO BE SALVAGEABLE. SALVAGEABLE EQUIPMENT SHALL BE TRANSFERRED TO BIA MAINTENANCE YARD IN SACATON, AZ.

11. MODIFICATIONS TO ADOT STANDARD DETAILS INCLUDE:

i. CONTRACTOR SHALL USE PROJECT SPECIFICATIONS IN LIEU OF ADOT STANDARD CONSTRUCTION SPECIFICATIONS.

ii. CONCRETE FOR ADOT STRUCTURES SHALL BE CLASS A, f'c = 3000 PSI PER SPEC. SEC. 03300 UNLESS OTHERWISE NOTED.

iii. WATERSTOP REQUIRED AT ALL CONSTRUCTION JOINTS UNLESS OTHERWISE NOTED.

iv. EPOXY REBAR REQUIRED AT ALL CONSTRUCTION JOINTS.

12. MODIFICATIONS TO MAG STANDARD DETAILS INCLUDE:

i. CONTRACTOR SHALL USE PROJECT SPECIFICATIONS IN LIEU OF MAG SPECIFICATIONS.

ii. CONCRETE FOR MAG STRUCTURES SHALL BE CLASS A, f'c = 3000 PSI PER SPEC. SEC. 03300 UNLESS OTHERWISE NOTED.

iii. WATERSTOP REQUIRED AT ALL CONSTRUCTION JOINTS.

iv. EPOXY REBAR REQUIRED AT ALL CONSTRUCTION JOINTS.

ADOT AND MARICOPA COUNTY GENERAL NOTES (MARICOPA COUNTY ROW ONLY)

13. ALL WORK SHALL BE DESIGNED AND CONSTRUCTED IN ACCORDANCE WITH ADOT 2008 EDITION STANDARD SPECIFICATIONS FOR ROAD AND BRIDGE CONSTRUCTION, MAY 2012 CONSTRUCTION STANDARD DRAWINGS, SIGNING & MARKING STANDARD DRAWINGS AND TRAFFIC SIGNALS & LIGHTING STANDARD DRAWINGS ALONG WITH ALL CURRENT REVISIONS.

14. TRAFFIC SHALL BE PROTECTED IN ACCORDANCE WITH THE MANUAL ON UNIFORM TRAFFIC CONTROL DEVICES (MUTCD), 2009 EDITION AND THE ARIZONA SUPPLEMENT MODIFICATIONS DATED JANUARY 13, 2012, AND THE ADOT TRAFFIC CONTROL DESIGN GUIDELINES. ALL SIGNS, PLACEMENT OF SIGNS, THE NECESSITY OF FLAG PERSONS AND UNIFORMED OFFICERS ARE THE RESPONSIBILITY OF THE CONTRACTOR.

15. THE INFORMATION ON THESE DRAWINGS SHOWING THE TYPE, SIZE AND LOCATION OF EXISTING UTILITIES IS BASED ON THE BEST INFORMATION AVAILABLE. THE CONTRACTOR SHALL VERIFY THE EXACT LOCATION AND DEPTH OF ALL UNDERGROUND FACILITIES.

16. ALL RIGHT OF WAY MARKERS, DISTURBED, DESTROYED OR REMOVED SHALL BE REPLACED BY AN R.L.S. PER CONSTRUCTION STANDARD DRAWING C-21.10. MONUMENTS THAT ARE RE-ESTABLISHED SHALL BE RECORDED AT THE APPROPRIATE COUNTY RECORDER'S OFFICE, AND A COPY OF THE CORNER RECORDATION DOCUMENTATION SHALL BE SUBMITTED TO THE ENGINEER AND ADOT R/W PLANS SECTION WITHIN FIVE WORKING DAYS OF RECORDATION.

17. ALL WORK NOT IN CONFORMANCE WITH THESE PLANS AND ADOT SPECIFICATIONS SHALL BE REMOVED AT THE CONTRACTORS EXPENSE.

18. ALL DISTURBED AREA SHALL BE SEEDED PER ADOT SPECIFICATIONS.

19. ADOT MAY MAKE PERIODIC SITE INSPECTIONS AND RESERVES THE RIGHT TO REVISE THE LOCATION OF SEDIMENT TRAPPING DEVICES AND THE TYPES OF STRUCTURAL CONTROLS AS THE FIELD CONDITIONS DICTATE. THE CONTRACTOR AGREES TO IMPLEMENT ANY SUCH REVISIONS AT ADOT REQUEST.

PROJECT BENCHMARKS

PROJECT LOCATION	ID	NORTHING	EASTING	ELEVATION
BEGINNING	GPS 005	836858.8049	615918.6991	1013.469
BEGINNING	RELLA	849783.1309	622833.3013	1053.105
MIDDLE	GPS 003	851021.2037	600735.5587	997.075
MIDDLE	GPS 004	849127.2747	617685.1691	1022.039
END	GPS 002	859658.0169	607167.2128	998.308
MC-1	30129	843876.93	621565.63	
MC-2-1N	30066	851809.91	608528.68	
MC-2-2N	30033	849180.77	612481.93	
MC-2-2N	30067	851817.14	611170.61	
MC-2-1S	30030	845217.50	612464.29	
MC-3	30002	854448.10	605892.59	
MC-3-1N	30045	855779.67	612504.59	
MC-3-1N	30051	854456.76	611179.19	
MC-3-2N	30057	857094.08	609866.12	
MC-3-3N	30053	855771.75	608540.33	
WS-1E	30035	862358.03	605919.21	
WS-1E	30074	854424.15	615511.96	
WS-1F	30026	843880.97	618929.47	

LEGEND

SYMBOL	DESCRIPTION	SYMBOL	DESCRIPTION	SYMBOL	DESCRIPTION
	CANAL CENTER LINE		CONCRETE IRRIGATION DITCH		PIPE ACCESS STR.
	PIPE CENTER LINE		PROJECT DRAINAGE DITCH		SURVEY CONTROL POINT
	LIMITS OF WORK AREA	G	BURIED GAS LINE		BENCH MARK
	OUTLET HEADWALL	P	BURIED PETROLEUM LINE		SET 1/2" DEFORMED IRON ROD
	VAULT	WT	BURIED WATER LINE		SET 5/8" DEFORMED IRON ROD
	FLOWMETER W/ MANHOLE		EXIST. LATERAL RETENTION BASIN		MANHOLE
	IRRIGATION PIPE	OP	OVERHEAD POWER LINE (SEE OSHA SPEC. FOR EQUIPMENT CLEARANCE)	300 CFS	CANAL CFS, PIPE CFS
	DRAINAGE PIPE	T	BURIED TELEPHONE LINE	87	WELL INTO CANAL
	FLUME	C	BURIED CABLE	91	BOOSTER PUMP
V	VALVE		PIPELINE METER OR VALVE	48"	DRAIN INTO CANAL
	ROAD CONNECTION	W	IRRIGATION WELL	S	SUPERVISORY CONTROL
	WATER VALVE		WATER TANK		SUMP PUMP
	DRAINAGE OVER CHUTE		TELEPHONE RISER OR BOX		OPERATING WATER SURFACE (W.S.)
	UNDER CROSSING		4" AGGREGATE BASE COURSE		EXIST. GRADE
	OVER CROSSING	1	DENOTES EXISTING FACILITY TO BE RELOCATED BY THE CONTRACTOR		CONCRETE SPILLWAYS INTO CANAL
	LATERAL CANAL TURNOUT				EARTH SPILLWAYS & WASHES INTO CANAL
	FARM TURNOUT	2	DENOTES EXISTING FACILITY TO BE RELOCATED BY OTHERS		EXISTING IRRIGATION WELL
	SPILLWAY			XX-XXX	BORING & POTHOLE LOCATION & NUMBER
	SECTION CORNER	3	DENOTES EXISTING FACILITY TO REMAIN UNDISTURBED	TP-21	TEST PIT LOCATION AND NUMBER
—X—X—X—X—X—	BARBED WIRE FENCE				PERMANENT CREST
—O—X—O—X—	CHAIN-LINK FENCE	4	DENOTES EXISTING FACILITY TO BE REMOVED BY THE CONTRACTOR	339	FLOOD CONTROL SPILLWAY
—O—O—O—O—	WOOD FENCE			339	MILE POST MARKER
—X·O··X·O—X·O·	CHAIN-LINK FENCE (ON P.I.E.)	1 C-0.1	DETAIL NUMBER REFER TO DRAWINGS WHERE DETAIL IS SHOWN		TOP OF CONC. LINING
—X··X—X·	BARBED WIRE FENCE (ON P.I.E.)				CANAL INVERT
P	BURIED POWER	1 –	DETAIL SHOWN ON SAME SHEET	S	STORM SEWER
IPO	SANTAN INDUSTRAL PARK OUTLINE				BRASS CAP/SURVEY MARKER
G	NATURAL GAS	A C-0.1	SECTION MARK REFER TO DRAWINGS WHERE SECTION IS SHOWN		TEMPORARY BENCH MARK
IR	IRRIGATION			× EL. 1294	SPOT ELEVATION
	RAILROAD		SIGN		SHRUBBERY
	PERMANENT IRRIGATION EASEMENT (P.I.E.)		UTILITY POLE W/GUY ANCHOR		TREE
	TEMPORARY CONSTRUCTION EASEMENT (T.C.E.)		UTILITY POLE		ALLOTMENT & GRIC BOUNDARY LINE – P & P SHEETS
0+00	STATION MARKS		RIGHT-OF-WAY, EXISTING		
3043	ALLOTMENT NUMBERS	C	CUT LINE		GRADE
	FIRE HYDRANT	F	FILL LINE	FO	BURIED FIBER OPTICS LINE

ABBREVIATIONS

A – AREA OF FLOW (FT^2)
AB – AGGREGATE BASE
AASHTO – AMERICAN ASSOCIATION OF STATE HIGHWAY AND TRANSPORTATION OFFICIALS
ADOT – ARIZONA DEPARTMENT OF TRANSPORTATION
ANSI – AMERICAN NATIONAL STANDARDS INSTITUTE
ASTM – AMERICAN SOCIETY FOR TESTING AND MATERIALS
AWWA – AMERICAN WATER WORKS ASSOCIATION
CCP – CONCRETE CYLINDER PIPE
CFS – CUBIC FEET PER SECOND
CHEM. – CHEMICAL
℄ – CENTERLINE
CM – CONSTRUCTION MANAGER
CONC. – CONCRETE
CMP – CORRUGATED METAL PIPE
CSK. – COUNTER SINK
ø, DIA. – DIAMETER OF PIPE (INCHES)
DOT – DEPARTMENT OF TRANSPORTATION
D/S, DS. – DOWN STREAM
DWG. – DRAWING
E – EASTING
EL, ELEV – ELEVATION
EOS – EMERGENCY OVERFLOW STRUCTURE
E.P.N.G. – EL PASO NATURAL GAS
ER – EDGE OF ROAD
EXIST. – EXISTING
℄ – FLOWLINE
FRP – FIBERGLASS REINFORCED PLASTIC
FT. – FEET, FOOT
GALV. – GALVANIZED
G.B.;GB – GRADE BREAK
G.F. – GEOTEXTILE FILTER FABRIC
GLO – GOVERNMENT LAND OFFICE
GRIC – GILA RIVER INDIAN COMMUNITY
HD. – HEAD
HORZ. – HORIZONTAL
I.D. – INSIDE DIAMETER
IN. – INCH
INV. – INVERT
KM – KINDER MORGAN
LT. – LEFT
MACH. – MACHINE
MAG – MARICOPA ASSOCIATION OF GOVERNMENTS
MCDOT – MARICOPA COUNTY DEPARTMENT OF TRANSPORTATION
MAX. – MAXIMUM
MIN. – MINIMUM
N – NORTHING
N.I.C. – NOT IN CONTRACT
NOM. – NOMINAL
O&M – OPERATIONS & MAINTENANCE
O.C. – ON CENTER
O.D. – OUTSIDE DIAMETER
O.C.E.W. – ON CENTER EACH WAY
OH. – OVERHEAD
OSHA – OCCUPATIONAL SAFETY AND HEALTH ADMINISTRATION
PGL – PROFILE GRADE LINE
PI – POINT OF INTERSECTION
P.I.E.;PIE – PERMANENT IRRIGATION EASEMENT
P-MIP – PIMA – MARICOPA IRRIGATION PROJECT
POB – POINT OF BEGINNING
POE – POINT OF ENDING
PROJ. – PROJECTION
PSI – POUNDS PER SQUARE INCH
PT – POINT
PVC – POLYVINYL CHLORIDE
Q – FLOW (FT^3/SEC.)
r, R – RADIUS
RBC – REINFORCED BOX CULVERT
RCP – REINFORCED CONCRETE PIPE
RCPP – REINFORCED CONCRETE PRESSURE PIPE
REF. – REFERENCE
REQ'D – REQUIRED
R.O.W. – RIGHT OF WAY
RT. – RIGHT
RWCD – ROOSEVELT WATER CONSERVATION DISTRICT
S – PIPE/CHANNEL SLOPE (FT/FT)
SCIIP – SAN CARLOS INDIAN IRRIGATION DISTRICT
SCH. – SCHEDULE
℄ – SPRING LINE
SS, SSTL. – STAINLESS STEEL
SSD – STOPPING SIGHT DISTANCE
SHT. – SHEET
SPECS. – SPECIFICATIONS
SR – STATE ROUTE
STA. – STATION
STD. – STANDARD
SWWR – STRUCTURAL WELDED WIRE REINFORCEMENT
TBM – TEMPORARY BENCH MARK
T.C.E.;TCE – TEMPORARY CONSTRUCTION EASEMENT
TEL – TELEPHONE
TO; T.O. – TURNOUT
TRANSV. – TRANSVERSE
TVSS – TRANSIT VOLTAGE SURGE SUPRESSION
TYP. – TYPICAL
UG. – UNDERGROUND
UHMW – ULTRA HIGH MOLECULAR WEIGHT
UPRR – UNION PACIFIC RAILROAD
U/S OR U.S. – UPSTREAM
U.S.B.R. – U.S. BUREAU OF RECLAMATION
V – VELOCITY (FT/SEC)
VERT. – VERTICAL
W – WIDTH (UNLESS OTHERWISE NOTED)
W.S. – WATER SURFACE
WSEL – WATER SURFACE ELEVATION

Rev	Date	Description	By

Job No. 647979
Designed MFM
Drawn JD
Checked JZ
Reviewed JZ
Approved JZ
Reg. No. 25118
Plot Date 12-18-14

60% SUBMITTAL NOT FOR CONSTRUCTION

PREPARED BY:
PARSONS
222 SOUTH MILL AVENUE
SUITE #220
TEMPE, ARIZONA 85281
(602)852-9195
(602)952-9303 fax

GILA RIVER INDIAN COMMUNITY ARIZONA

PIMA MARICOPA IRRIGATION PROJECT
P.O. BOX C
192-A SOUTH ROUTE A STREET
SACATON, AZ 85147
(520)562-6700
(520)562-6791 FAX

REACHES WS-1E AND WS-1F

LEGEND, GENERAL NOTES AND ABBREVIATIONS

DRAWING NAME
G-5.0

PIPE SCHEDULE FOR 18" THROUGH 54" I.D. PIPE

PIPE TYPE	SPECIFICATION	MAXIMUM DESIGN WORKING PRESSURE PSI	SURGE PRESSURE PSI	EXTERNAL LOAD	
				MAX. FILL HEIGHT FT	LIVE LOAD
FIBERGLASS PRESSURE PIPE (CCFRPMP)	15073	30	TBD	15	HS-20
POLYETHYLENE (PE) PRESSURE PIPE (HDPE)	15065	30	TBD	15	HS-20

NOTES:

1. THE DESIGN OF ALL PIPE SHALL BE PROVIDED BY THE MANUFACTURER AND SHALL BE CERTIFIED BY AN ARIZONA REGISTERED ENGINEER.

2. FILL HEIGHT (EARTH COVER) IS MEASURED FROM FINISHED GRADE TO TOP OF PIPE. TRENCH BACKFILL WEIGHT = 120 PCF.

3. FOR IRRIGATION PIPELINES ONLY FIBERFLASS AND HDPE PIPE TYPES ARE ALLOWED.

4. CCFRPMP IS AWWA C950 FIBERGLASS PRESSURE PIPE.

5. HDPE IS AWWA C906 POLYETHYLENE (PE) PRESSURE PIPE.

PIPE SCHEDULE FOR 12" I.D. DRAINAGE PIPE

PIPE TYPE	SPECIFICATION	MAXIMUM DESIGN WORKING PRESSURE PSI	SURGE PRESSURE PSI	EXTERNAL LOAD	
				MAX. FILL HEIGHT FT	LIVE LOAD
RCP (C-76)	15075	30	-	20	HS-20

NOTES:

1. THE DESIGN OF ALL PIPE SHALL BE PROVIDED BY THE MANUFACTURER AND SHALL BE CERTIFIED BY AN ARIZONA REGISTERED ENGINEER.

2. FILL HEIGHT (EARTH COVER) IS MEASURED FROM FINISHED GRADE TO TOP OF PIPE. TRENCH BACKFILL WEIGHT = 120 PCF.

3. C76 PIPE REQUIRED FOR DRAINAGE PIPE AND OTHER APPLICATIONS AS SHOWN IN THE DRAWINGS.

4. RCP IS ASTM C-76 PIPE REQUIRING CLASS IV PIPE (FOR DRAINAGE ONLY)

PIPE ABBREVIATIONS

CCFRPMP - CENTRIFUGALLY CAST FIBERGLASS REINFORCED POLYMER MORTAR PIPE

HDPE - HIGH DENSITY POLYETHYLENE PIPE

RCP(C-76) - REINFORCED CONCRETE PIPE (DRAINAGE ONLY)

Rev	Date	Description	By

Job No. 647979
Designed MFM
Drawn JD
Checked JZ
Reviewed JZ
Approved JZ
Reg. No. 25118
Plot Date 12-18-14

60% SUBMITTAL NOT FOR CONSTRUCTION

PREPARED BY:
PARSONS
222 SOUTH MILL AVENUE
SUITE #220
TEMPE, ARIZONA 85281
(602)852-9195
(602)952-9303 fax

PIMA MARICOPA IRRIGATION PROJECT
P.O. BOX C
192-A SOUTH ROUTE A STREET
SACATON, AZ 85147
(520)562-6700
(520)562-6791 FAX

REACHES WS-1E AND WS-1F

PIPE ALTERNATIVES SCHEDULE

DRAWING NAME
G-6.0

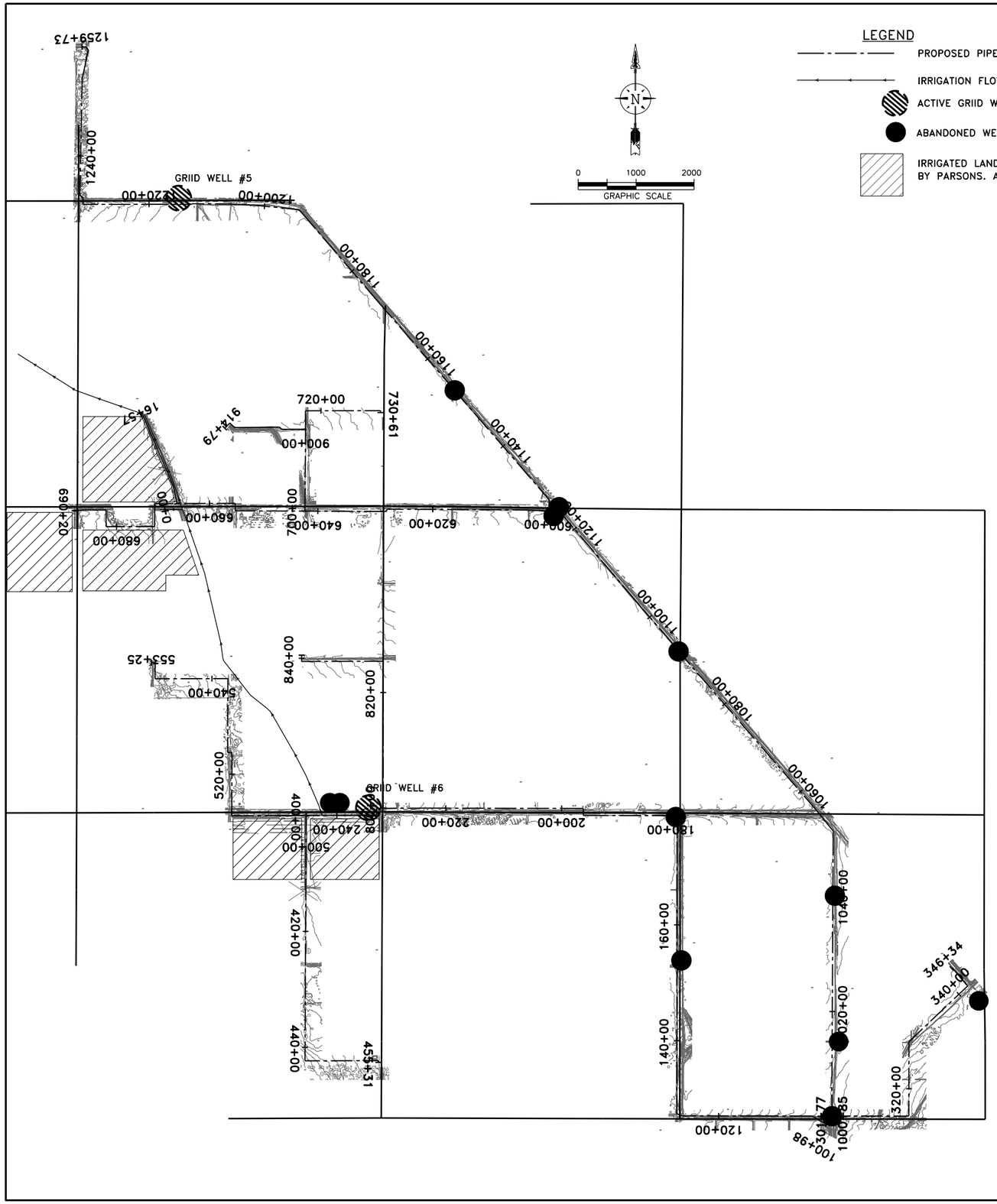

LEGEND

- PROPOSED PIPE ALIGNMENT
- IRRIGATION FLOW DIRECTIONS (LATERALS)
- ACTIVE GRIID WELL
- ABANDONED WELL
- IRRIGATED LAND DETERMINED FROM FIELD INSPECTION BY PARSONS. AERIAL PHOTOS ALSO UTILIZED.

TABLE TO BE COMPLETED AT 90%

EXISITNG WELLS	REQUIRED STATUS	FLOW RATE (CFS)	FLOW RATE (GPM)	SERVICE AREA
1				
2				
3				
4				
5				
6				
7				
8				
9				
10				
11				

Rev	Date	Description	By

Job No. 647979
Designed MFM
Drawn JD
Checked JZ
Reviewed JZ
Approved JZ
Reg. No. 25118
Plot Date 12-18-14

60% SUBMITTAL NOT FOR CONSTRUCTION

PREPARED BY:
PARSONS
222 SOUTH MILL AVENUE
SUITE #220
TEMPE, ARIZONA 85281
(602)852-9195
(602)952-9303 fax

GILA RIVER INDIAN COMMUNITY ARIZONA

PIMA MARICOPA IRRIGATION PROJECT
P.O. BOX C
192-A SOUTH ROUTE A STREET
SACATON, AZ 85147
(520)562-6700
(520)562-6791 FAX

REACHES WS-1E AND WS-1F

TEMPORARY IRRIGATION WATER SUPPLY

DRAWING NAME
G-7.0

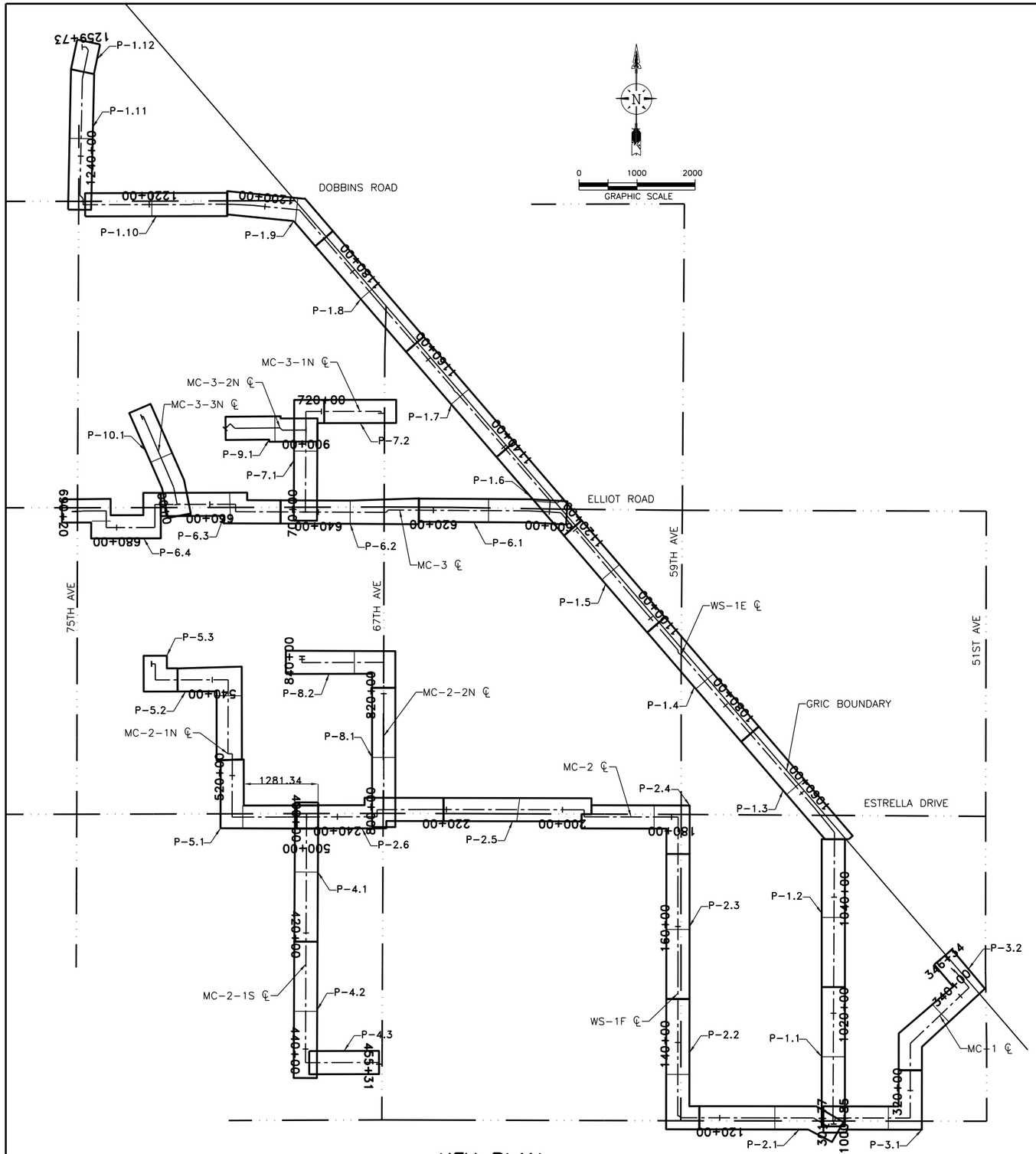

KEY PLAN

PIPE AND STRUCTURE ID KEY

	[ID]	–	[ALIGNMENT]	–	[STRUCTURE #]
EX.	IP	–	WS1E	–	1

ID	TYPE
IP	IRRIGATION PIPE
TP	TURNOUT PIPE
BP	BASIN PIPE
DP	DRAIN PIPE
W	WELL IRRIGATION PIPE
X	EXISTING PIPE
B	FLAP GATE
FM	FLOW METER
J	JUNCTION (IRRIGATION SYSTEM)
KG	KNIFE GATE
PV	PLUG VALVE
BFV	BUTTERFLY VALVE
V	VAULT
TOB	TURNOUT BEND
TOFM	TURNOUT FLOW METER
TOKG	TURNOUT KNIFE GATE
TOPV	TURNOUT PLUG VALVE
TOV	TURNOUT VAULT
TOHW	TURNOUT OUTLET STRUCTURE
TOT	TURNOUT TEE
BB	BASIN BEND
BHW	BASIN OUTLET STRUCTURE
BV	BASIN VAULT
BGV	BASIN GATE VALVE
BT	BASIN TEE
DGV	DRAIN GATE VALVE
DFV	DRAIN FLAP GATE
DT	DRAIN TEE
DV	DRAIN VAULT
DHW	DRAIN OUTLET STRUCTURE

Rev	Date	Description	By

Job No. 647979
Designed MFM
Drawn JD
Checked JZ
Reviewed JZ
Approved JZ
Reg. No. 25118
Plot Date 12-18-14

60% SUBMITTAL NOT FOR CONSTRUCTION

PREPARED BY:
PARSONS
222 SOUTH MILL AVENUE
SUITE #220
TEMPE, ARIZONA 85281
(602)852-9195
(602)952-9303 fax

PIMA MARICOPA IRRIGATION PROJECT
P.O. BOX C
192-A SOUTH ROUTE A STREET
SACATON, AZ 85147
(520)562-6700
(520)562-6791 FAX

REACHES WS-1E AND WS-1F

PLAN SHEET CUT INDEX

DRAWING NAME
P-1.0

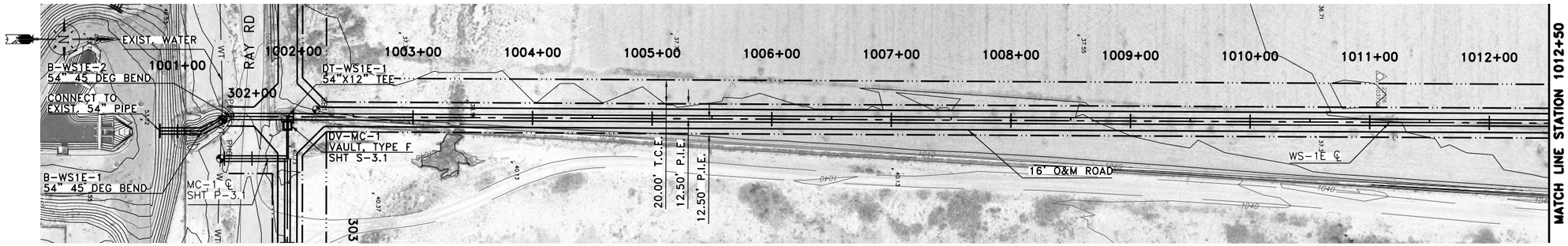

PLAN

GRAPHIC SCALE 0 50 100

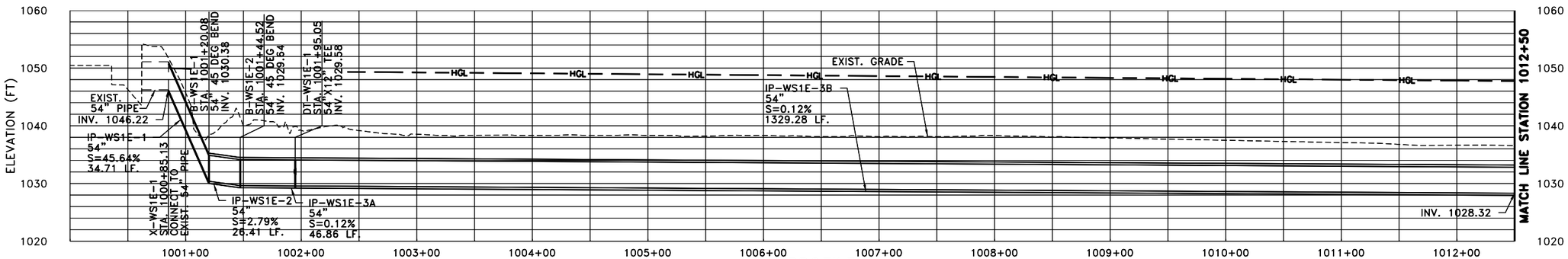

PROFILE

SCALE: 1" = 50' HORZ.
1" = 5' VERT.

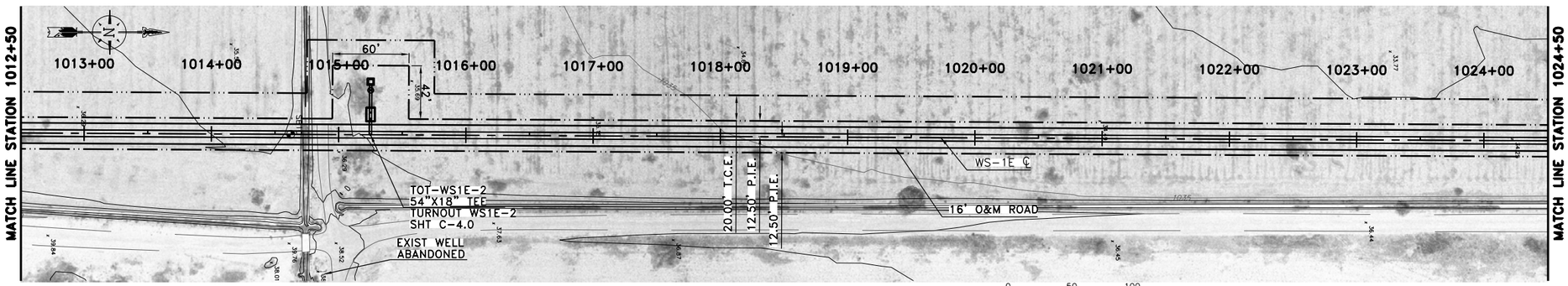

PLAN

GRAPHIC SCALE 0 50 100

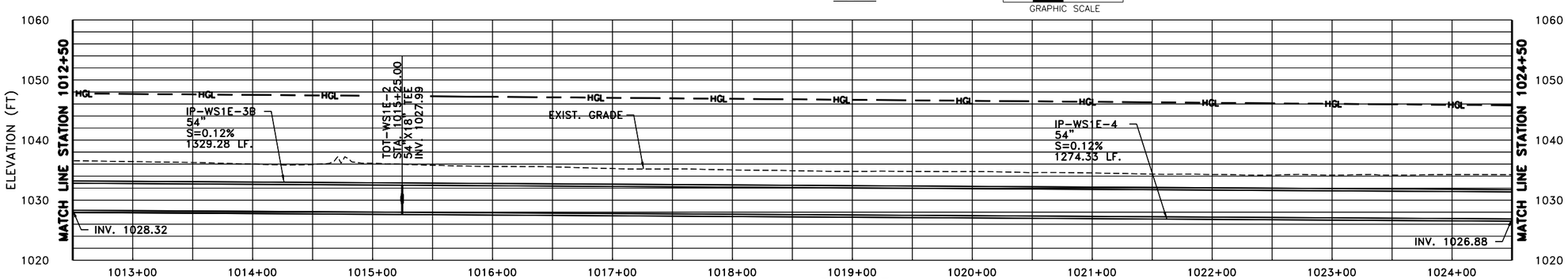

PROFILE

SCALE: 1" = 50' HORZ.
1" = 5' VERT.

Rev	Date	Description	By

Job No. 647979
Designed MFM
Drawn JD
Checked JZ
Reviewed JZ
Approved JZ
Reg. No. 25118
Plot Date 12-18-14

60% SUBMITTAL NOT FOR CONSTRUCTION

PREPARED BY:
PARSONS
222 SOUTH MILL AVENUE
SUITE #220
TEMPE, ARIZONA 85281
(602)952-9195
(602)952-9303 fax

GILA RIVER INDIAN COMMUNITY · 1939 · ARIZONA

PIMA MARICOPA IRRIGATION PROJECT
P.O. BOX C
192-A SOUTH ROUTE A STREET
SACATON, AZ 85147
(520)562-3611
(520)562-6791 FAX

REACHES WS-1E AND WS-1F

PLAN AND PROFILE
WS-1E STA. 1000+00 TO STA. 1024+50

DRAWING NAME
P-1.1