


















# West Salt River Valley Subcontractors (WESTCAPS)

## Groundwater Model Water Planning Areas

-  Roads
-  Rivers
-  Raw Water Canals
-  Area of Deepest Water Levels Projected in Year 2100 (MAU)
-  State Land
- WESTCAPS**
-  Az. Water Co. White Tanks CC&N
-  Buckeye WPA
-  Citizens Water Resources CC&N
-  Glendale WPA
-  Goodyear WPA
-  Goodyear WPA/Litchfield PWC
-  Peoria WPA
-  Phoenix WPA
-  Sunrise CC&N/Peoria WPA
-  Surprise WPA/West End CC&N
-  West End CC&N
-  West Maricopa Combine CC&N

