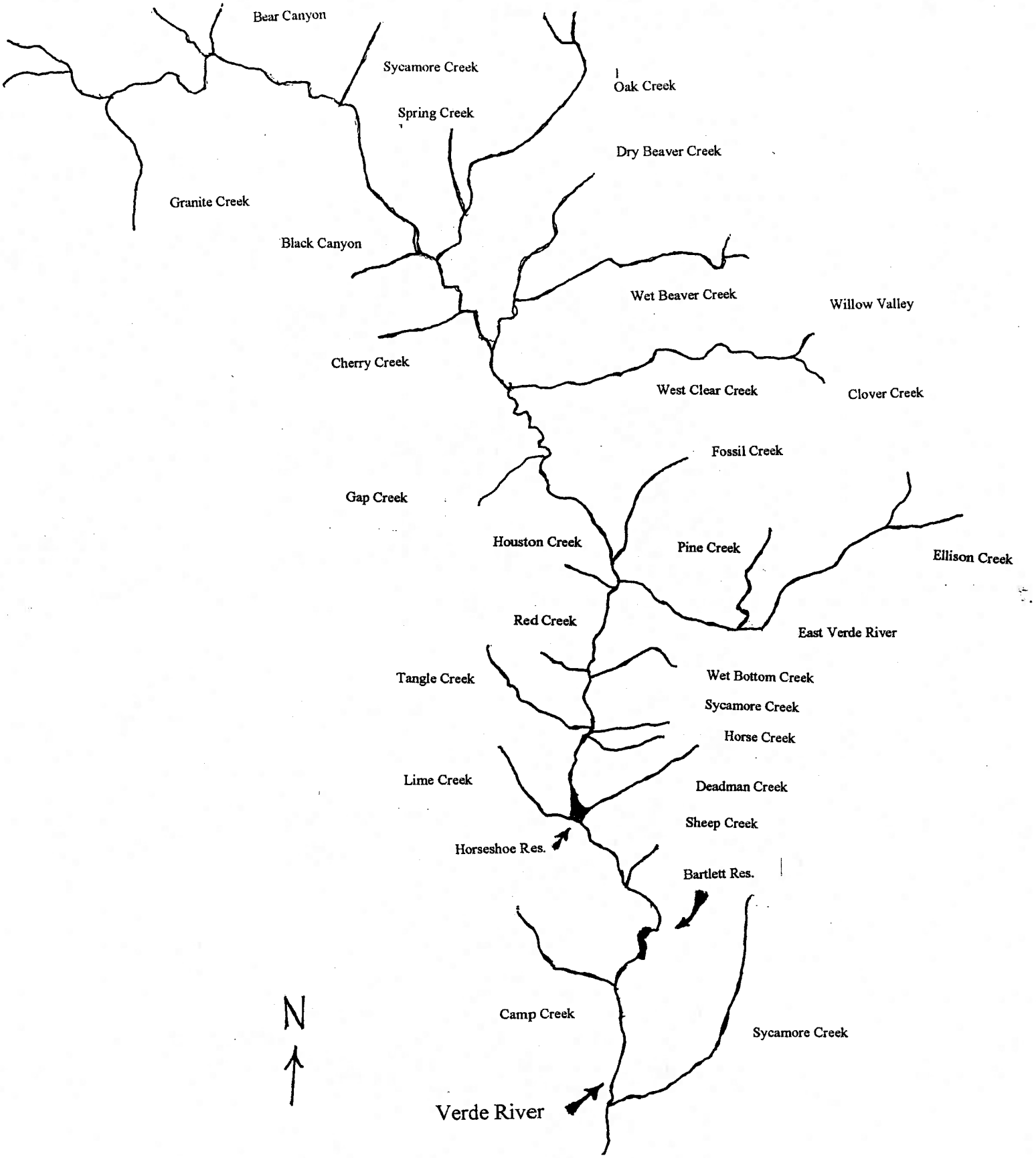

Fig. 1a- Survey area, depicting the Verde River and its major tributaries

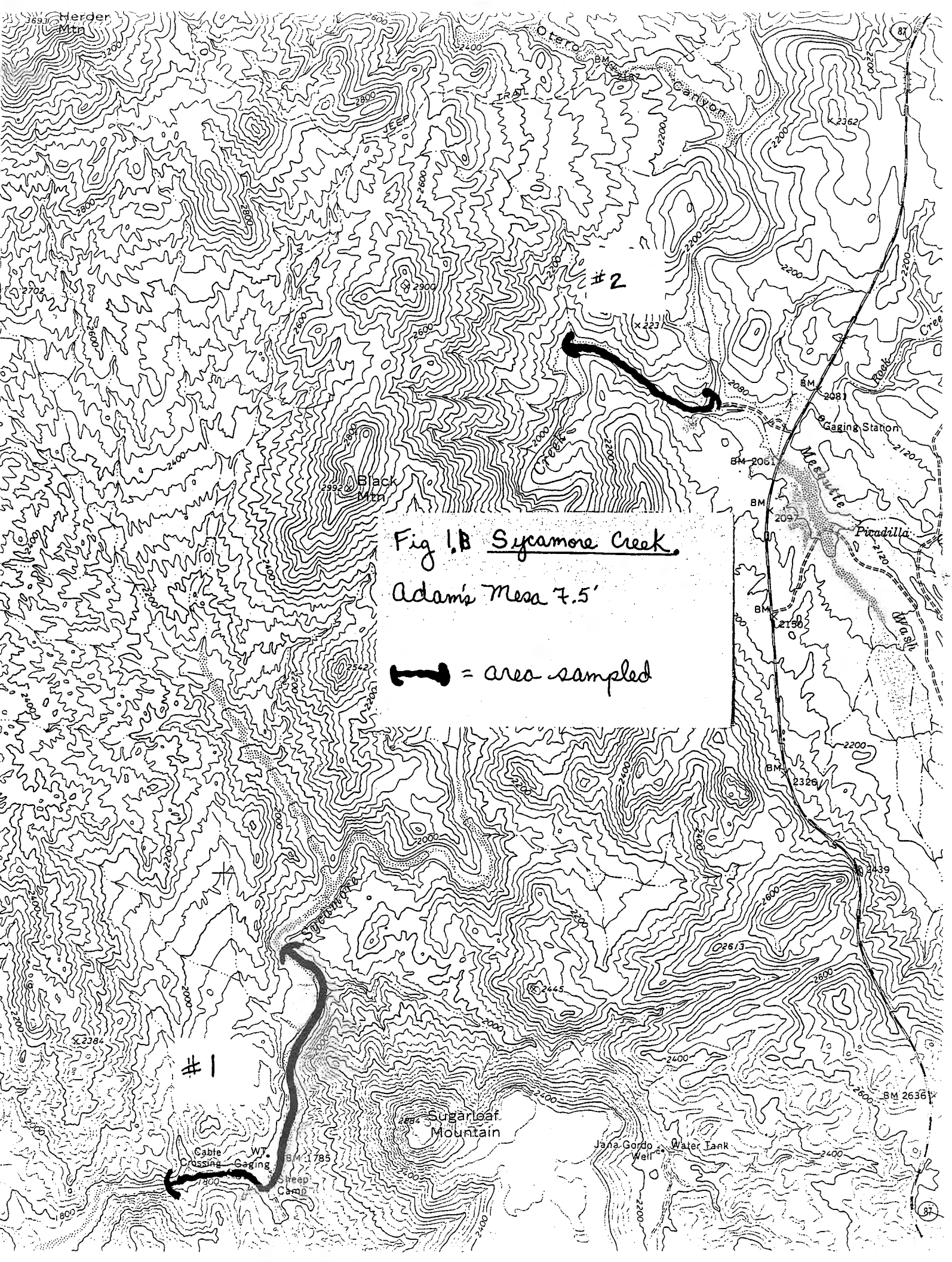

Fig 1.B Sycamore Creek

Adam's Mesa 7.5'

= area sampled

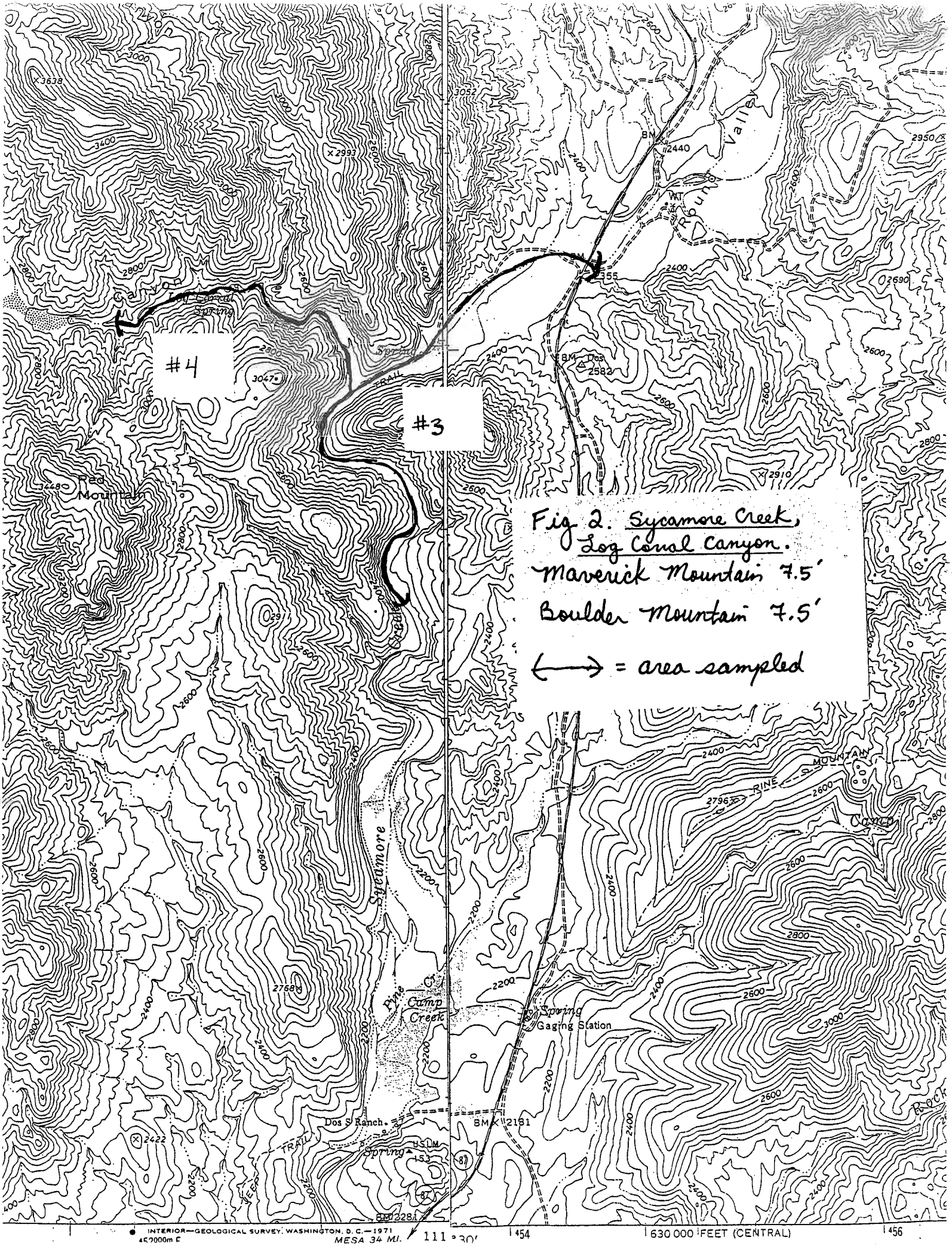

Fig 2. Sycamore Creek, Log Canal Canyon.
Maverick Mountain 7.5'
Boulder Mountain 7.5'
⟷ = area sampled

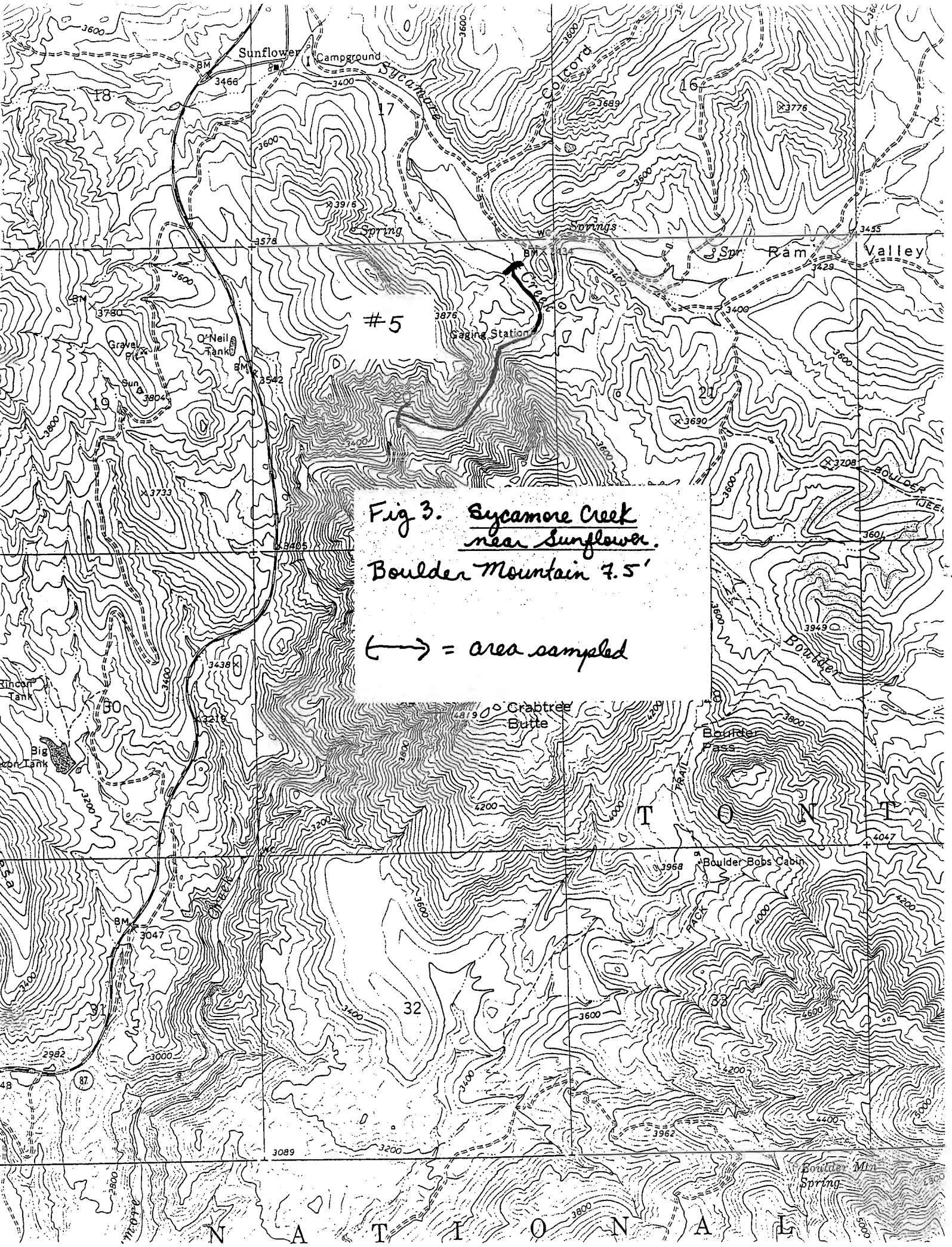

Fig 3. Sycamore Creek near Sunflower.
Boulder Mountain 7.5'

⟷ = area sampled

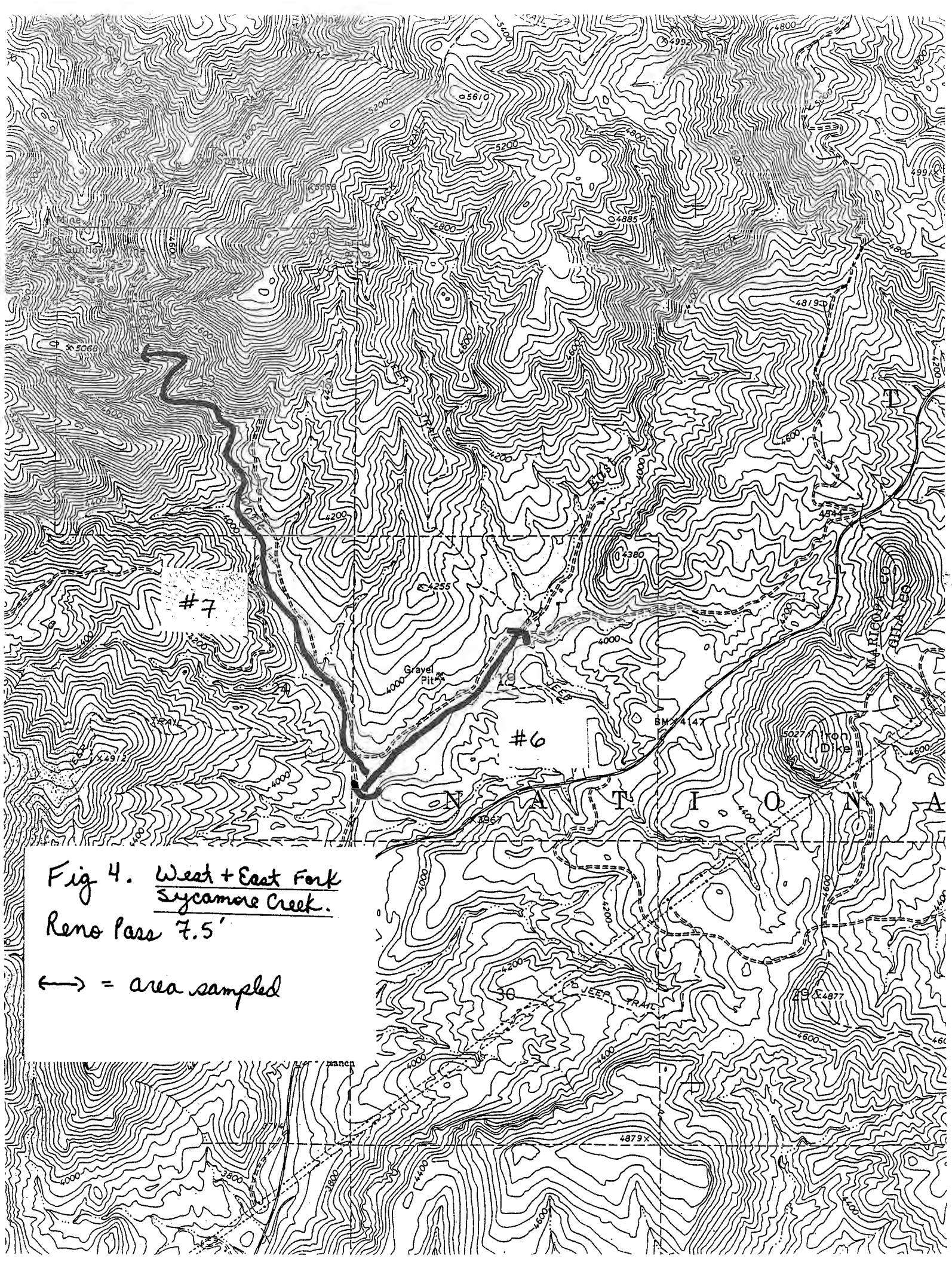

Fig 4. West + East Fork Sycamore Creek.
Reno Pass 7.5'

⟷ = area sampled

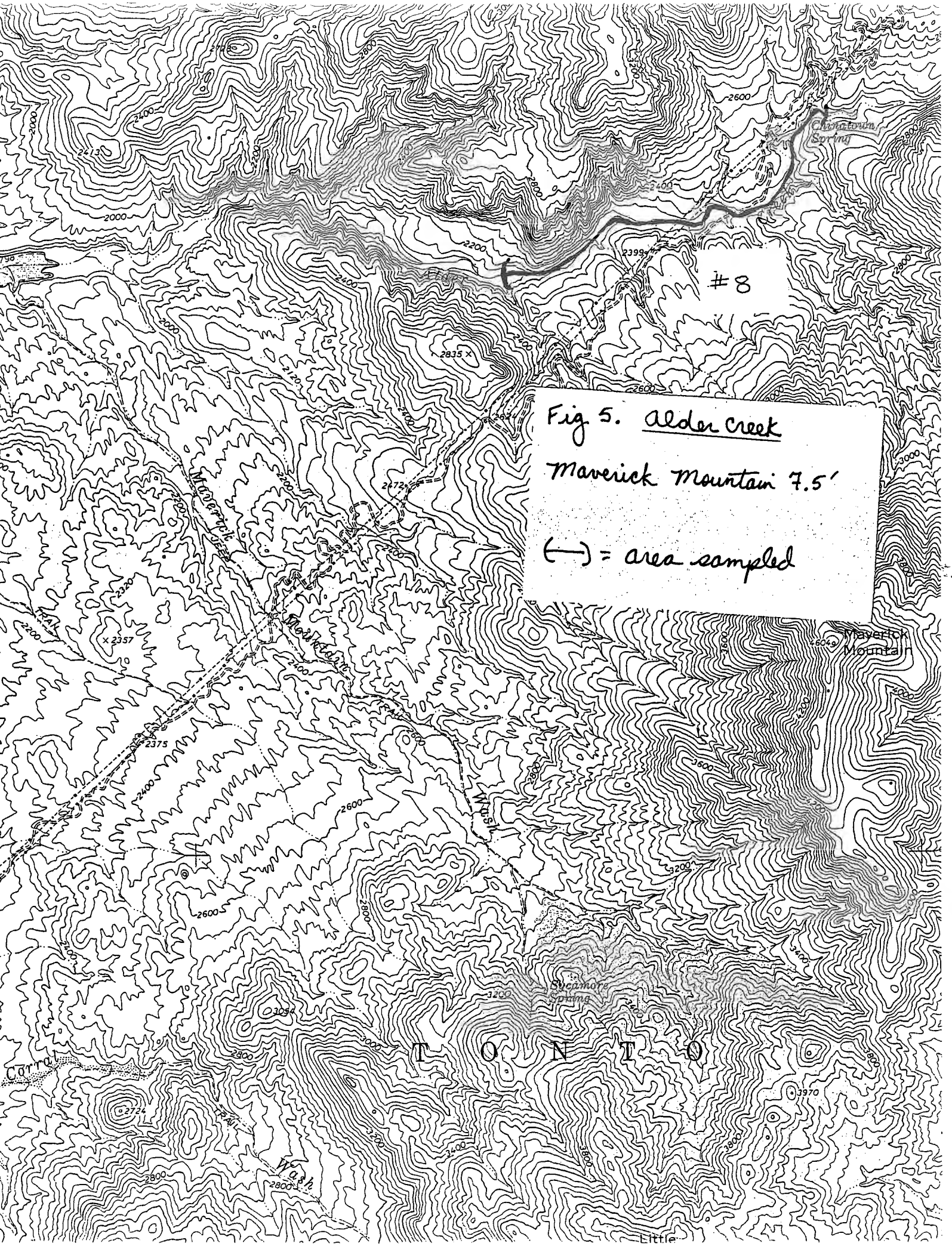

Fig 5. Alder Creek

Maverick Mountain 7.5'

(—) = area sampled

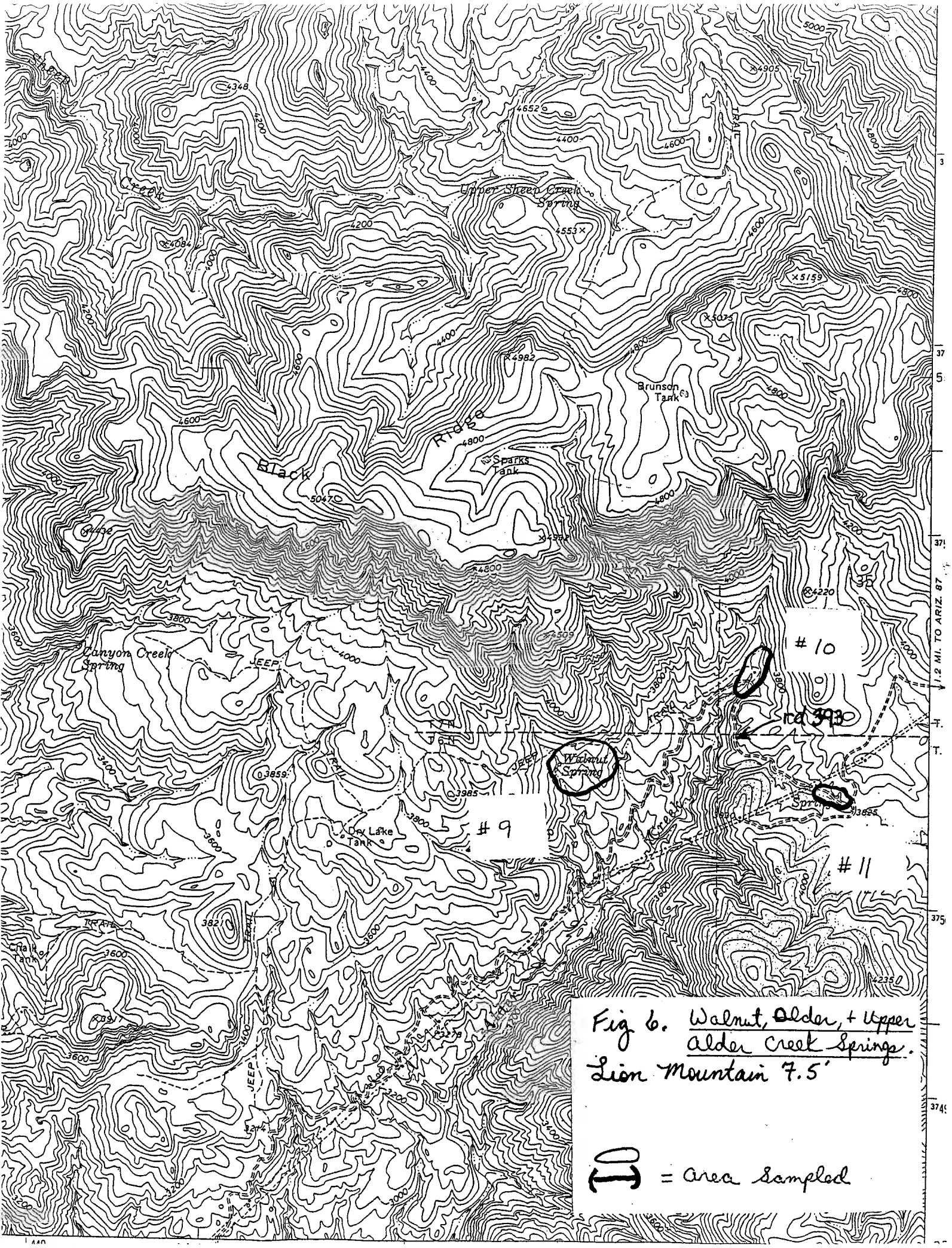

Fig 6. Walnut, Alder, + Upper Alder Creek Springs.
Lion Mountain 7.5'

= Area Sampled

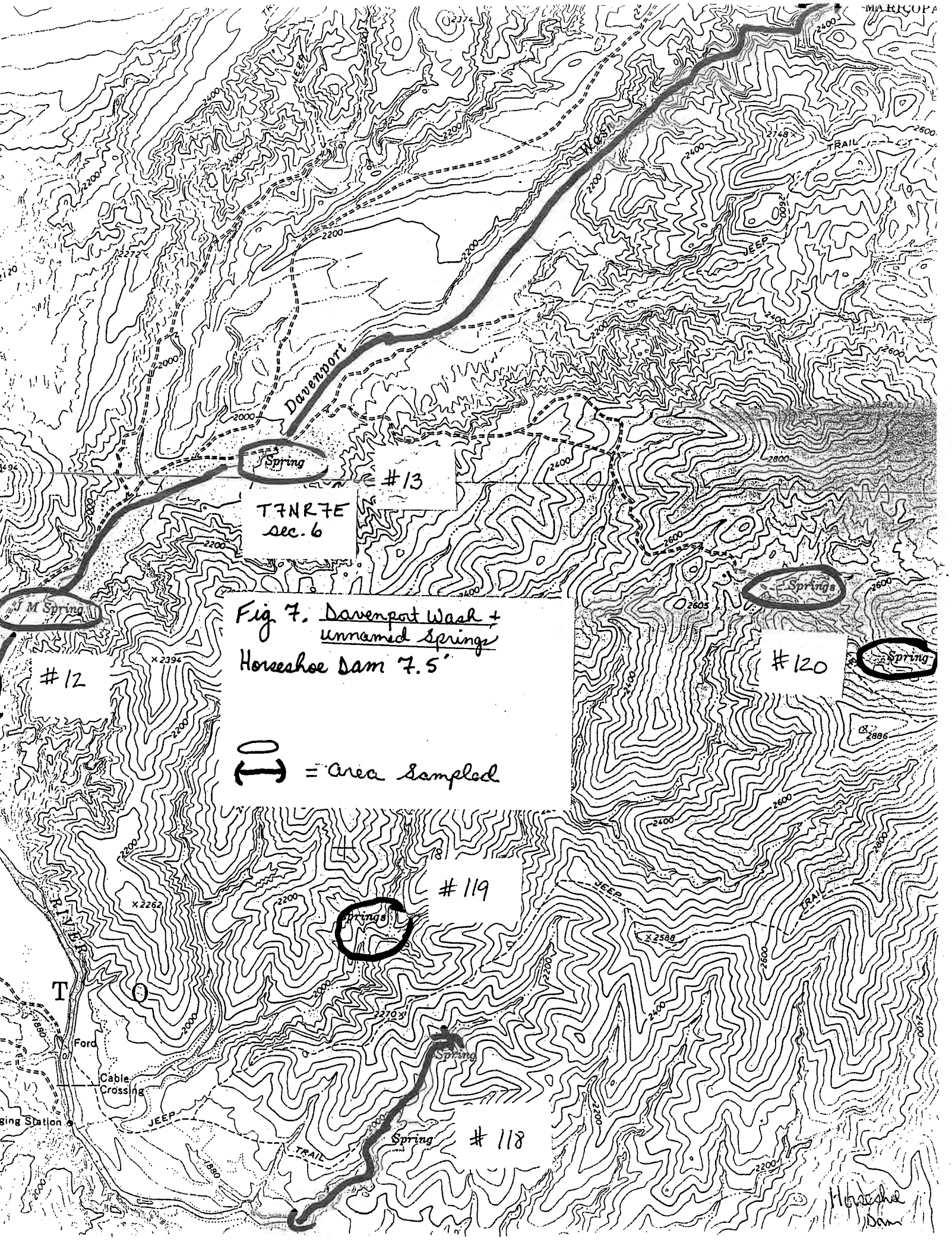

Fig. 7. Davenport Wash + unnamed Springs
Horseshoe Dam 7.5'



Fig 8.
Chalk Mountain 7.5'

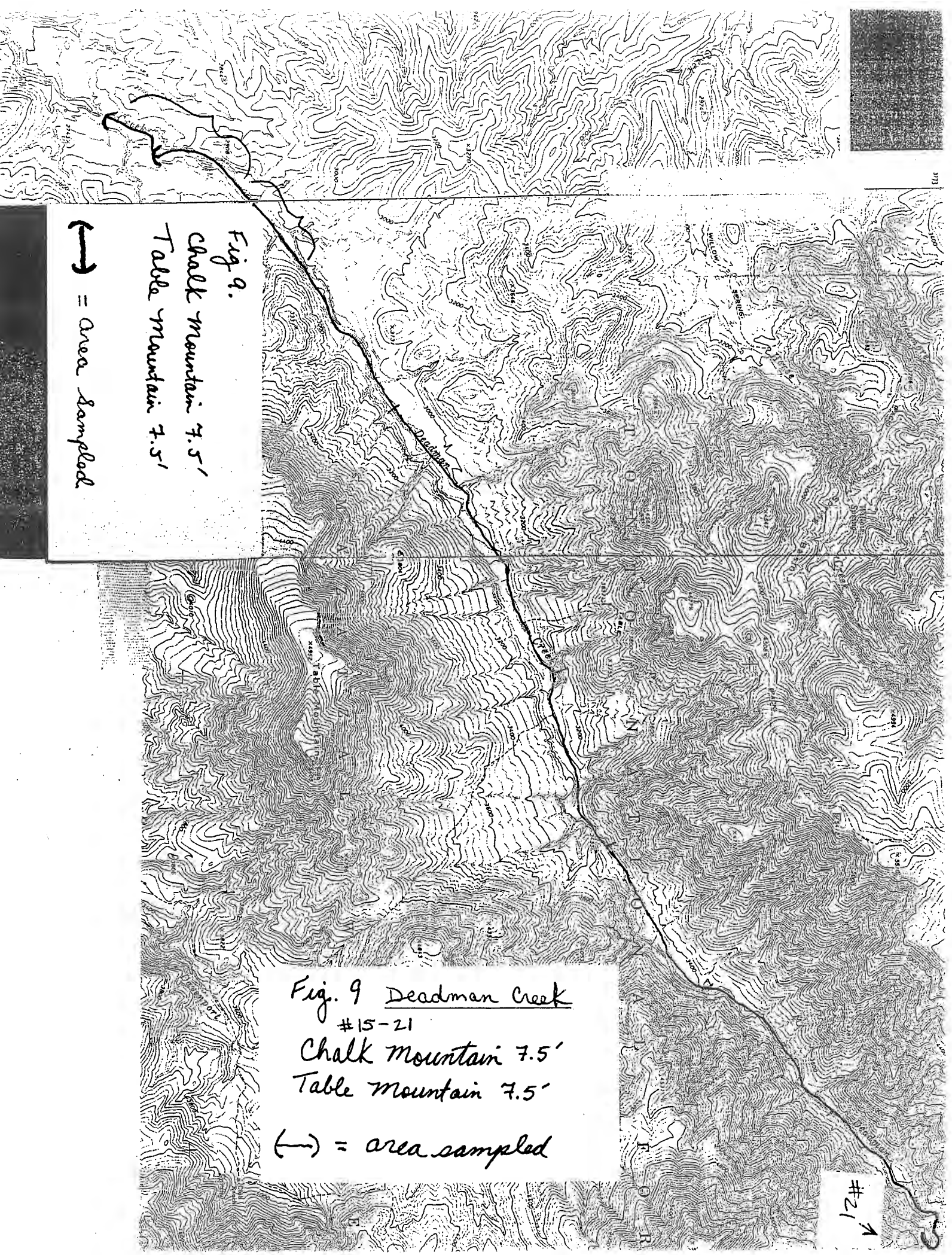
Deadman
Creek
Table Mountain
WILLOW SPRING
Fig. 9 Deadman Creek
#15-21
Chalk Mountain 7.5'
Table Mountain 7.5'
(—) = area sampled
Fig 9.
Chalk Mountain 7.5'
Table Mountain 7.5'
(—) = area sampled
#21

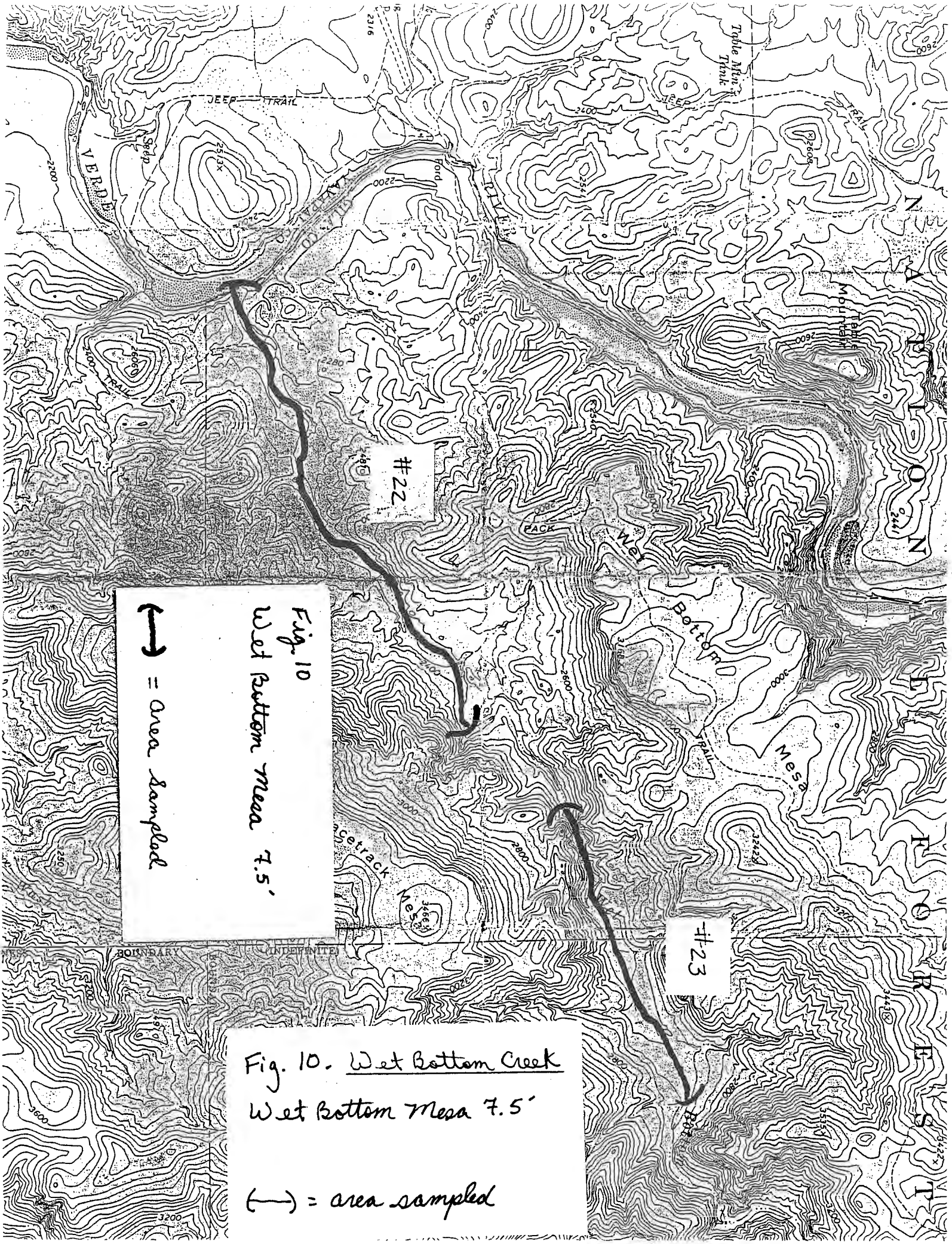

Fig. 10
Wet Bottom Mesa 7.5'

⟷ = area sampled

Fig. 10. Wet Bottom Creek

Wet Bottom Mesa 7.5'

⟷ = area sampled

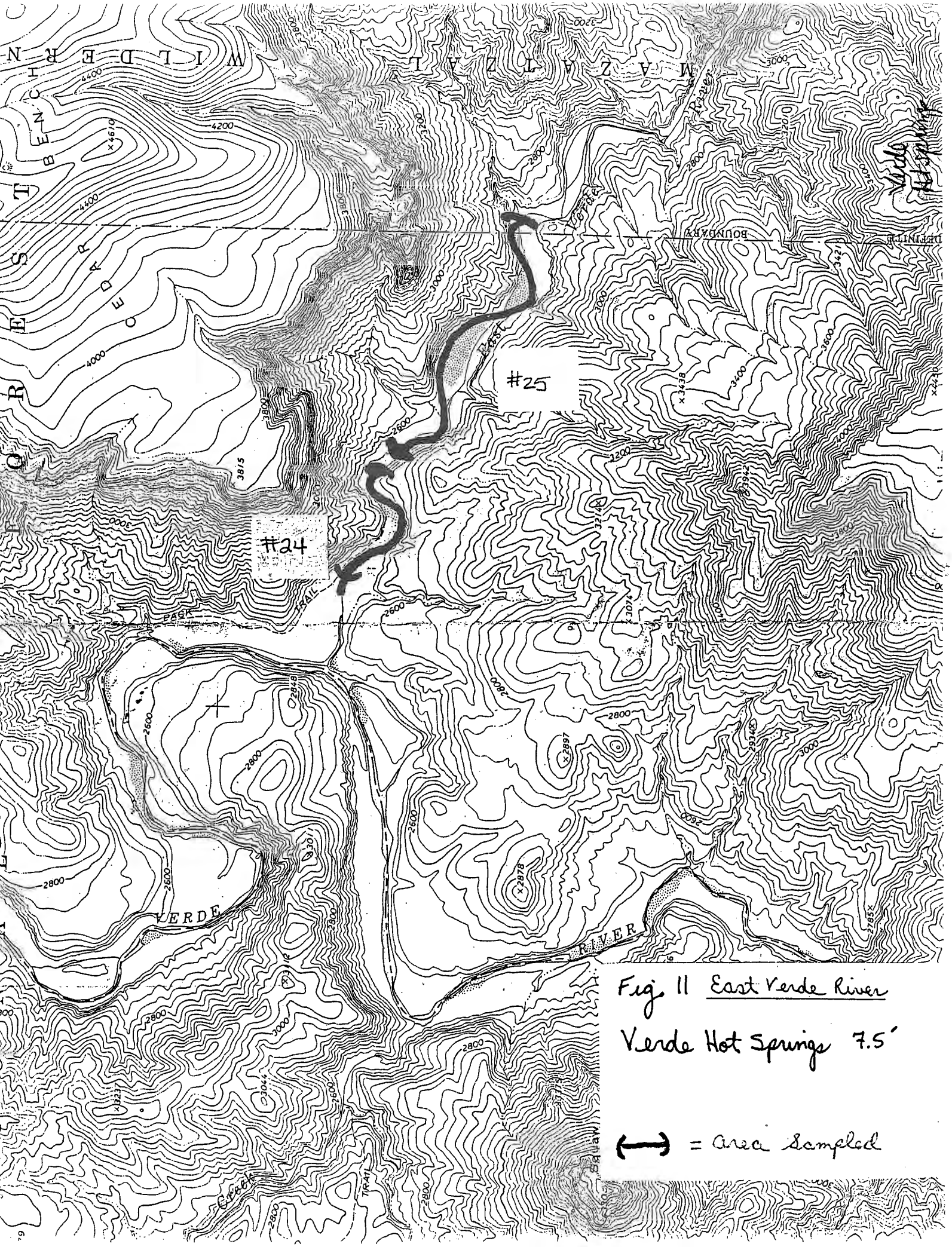

Fig. 11 East Verde River

Verde Hot Springs 7.5'

⟷ = Area Sampled

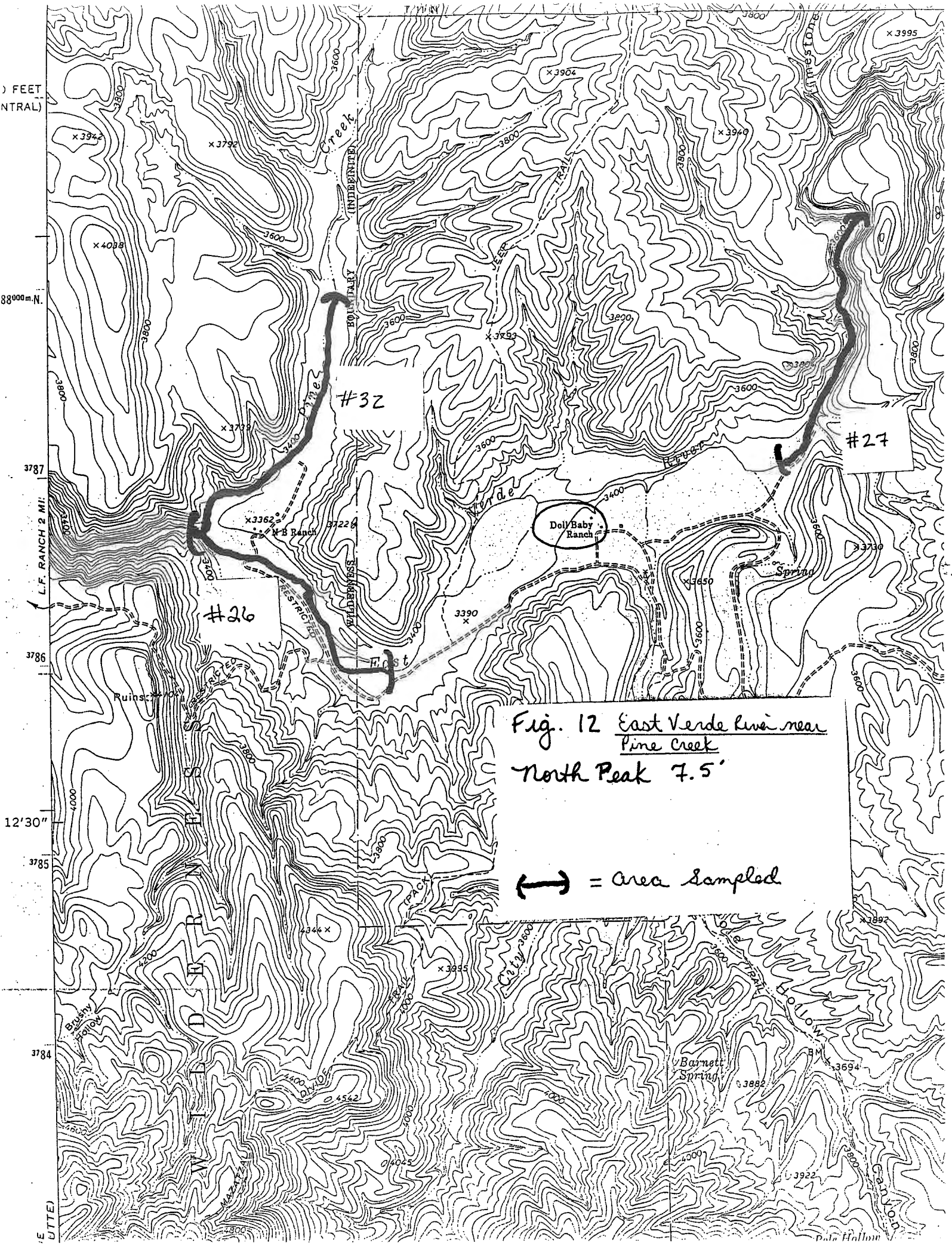

Fig. 12 East Verde River near Pine Creek

North Peak 7.5'

⟷ = area sampled

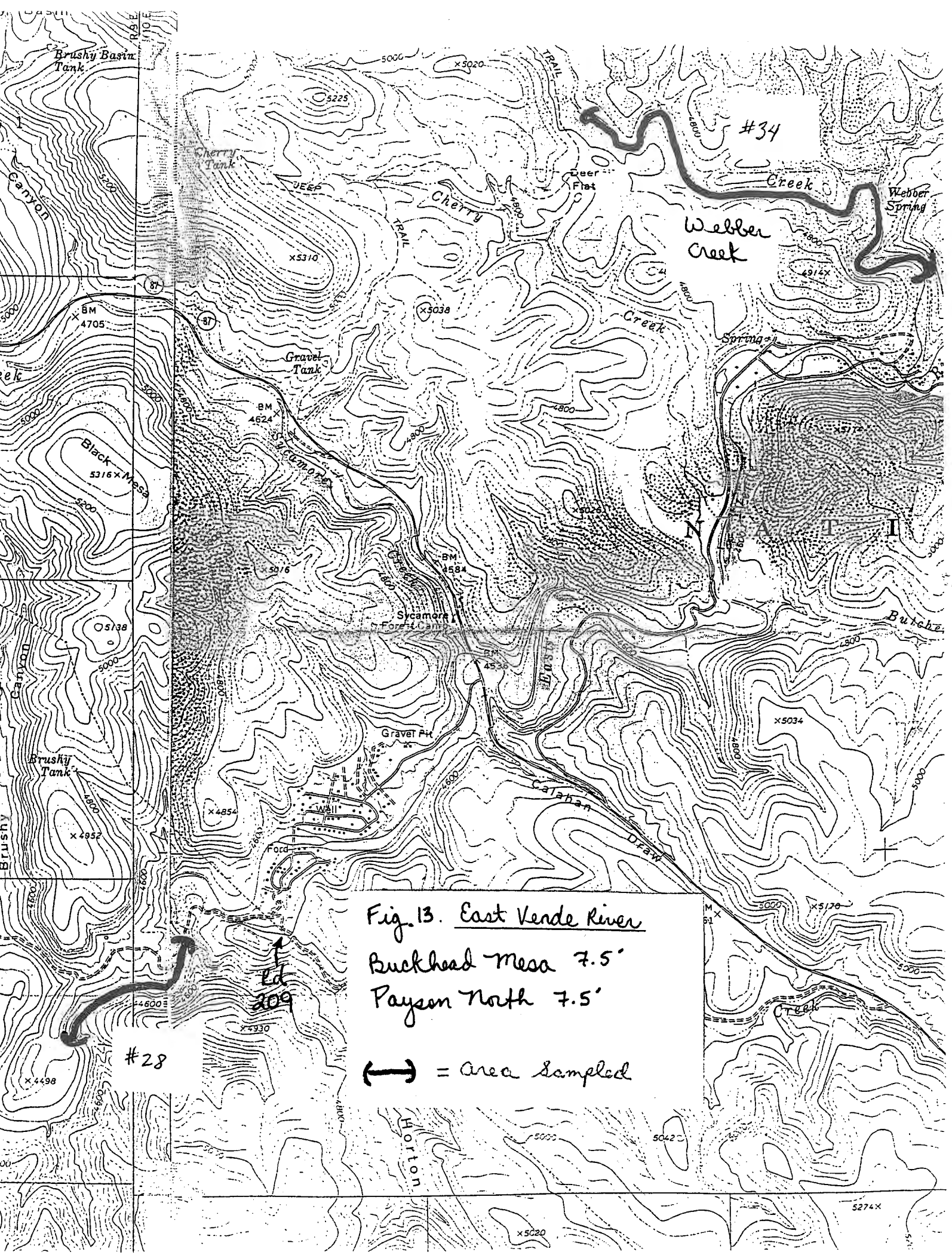

Fig. 13. East Verde River
Buckhead Mesa 7.5'
Payson North 7.5'

⟷ = area Sampled

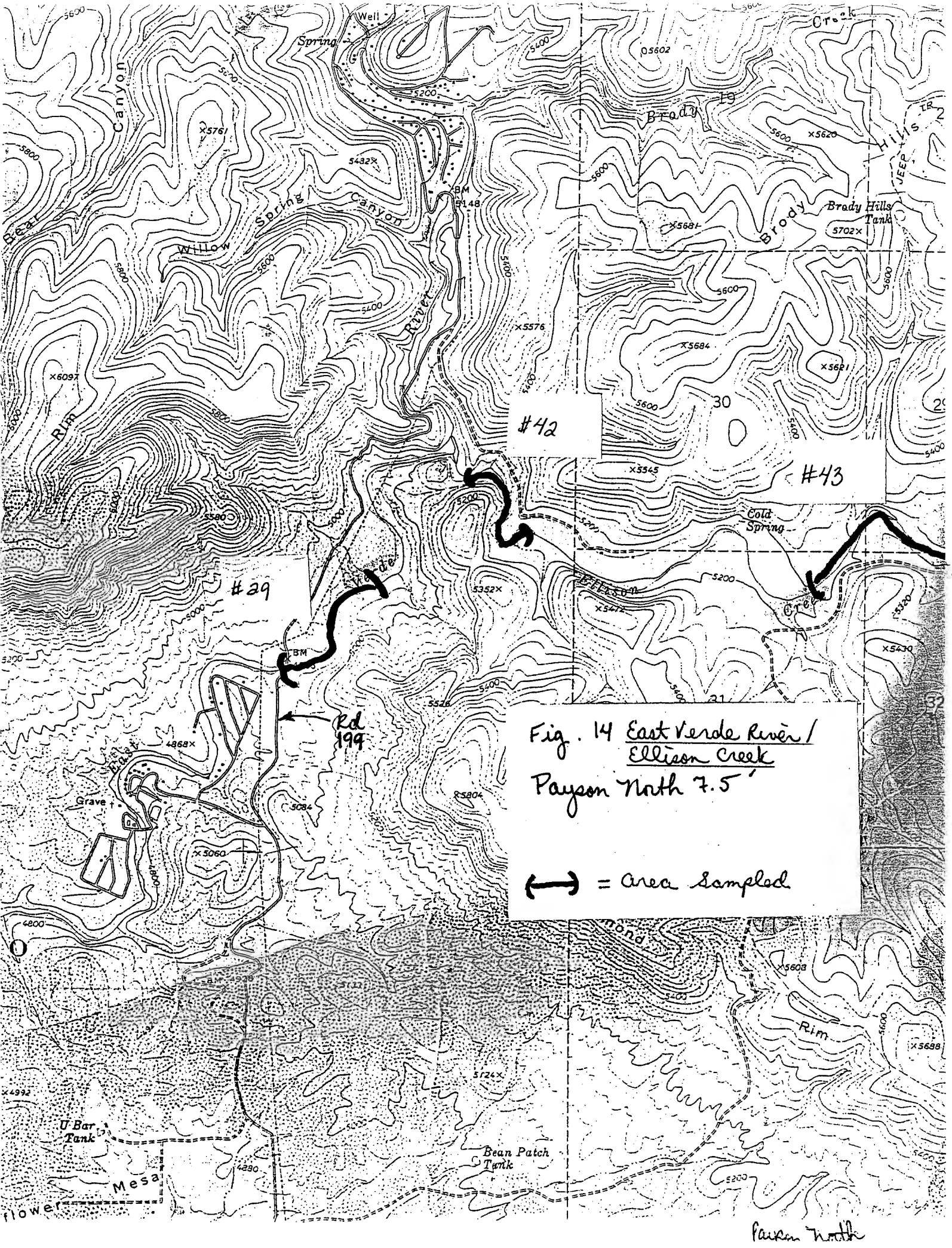

Fig. 14 East Verde River / Ellison Creek

Payson North 7.5'

⟷ = Area Sampled

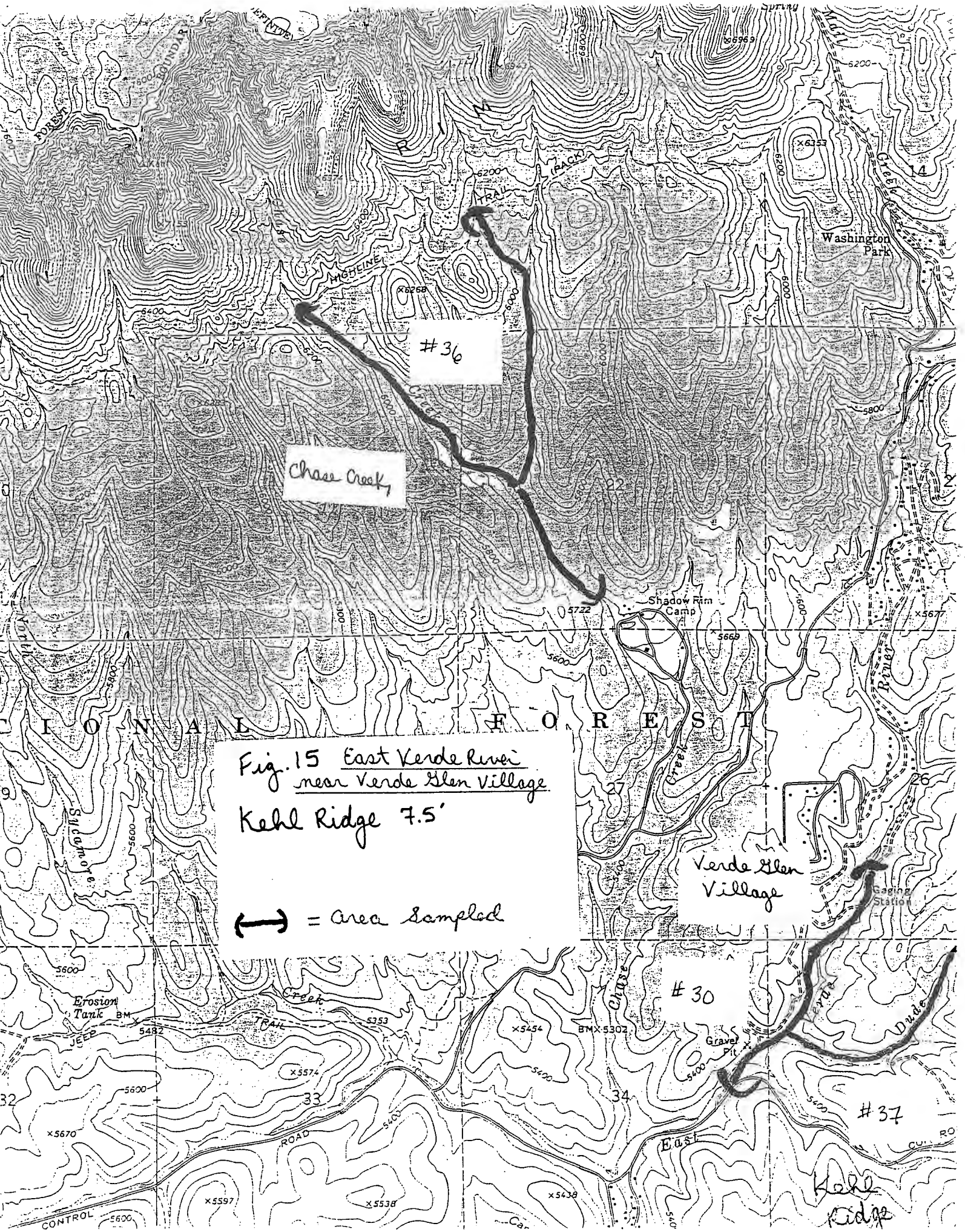

Fig. 15 East Verde River near Verde Glen Village

Kehl Ridge 7.5'

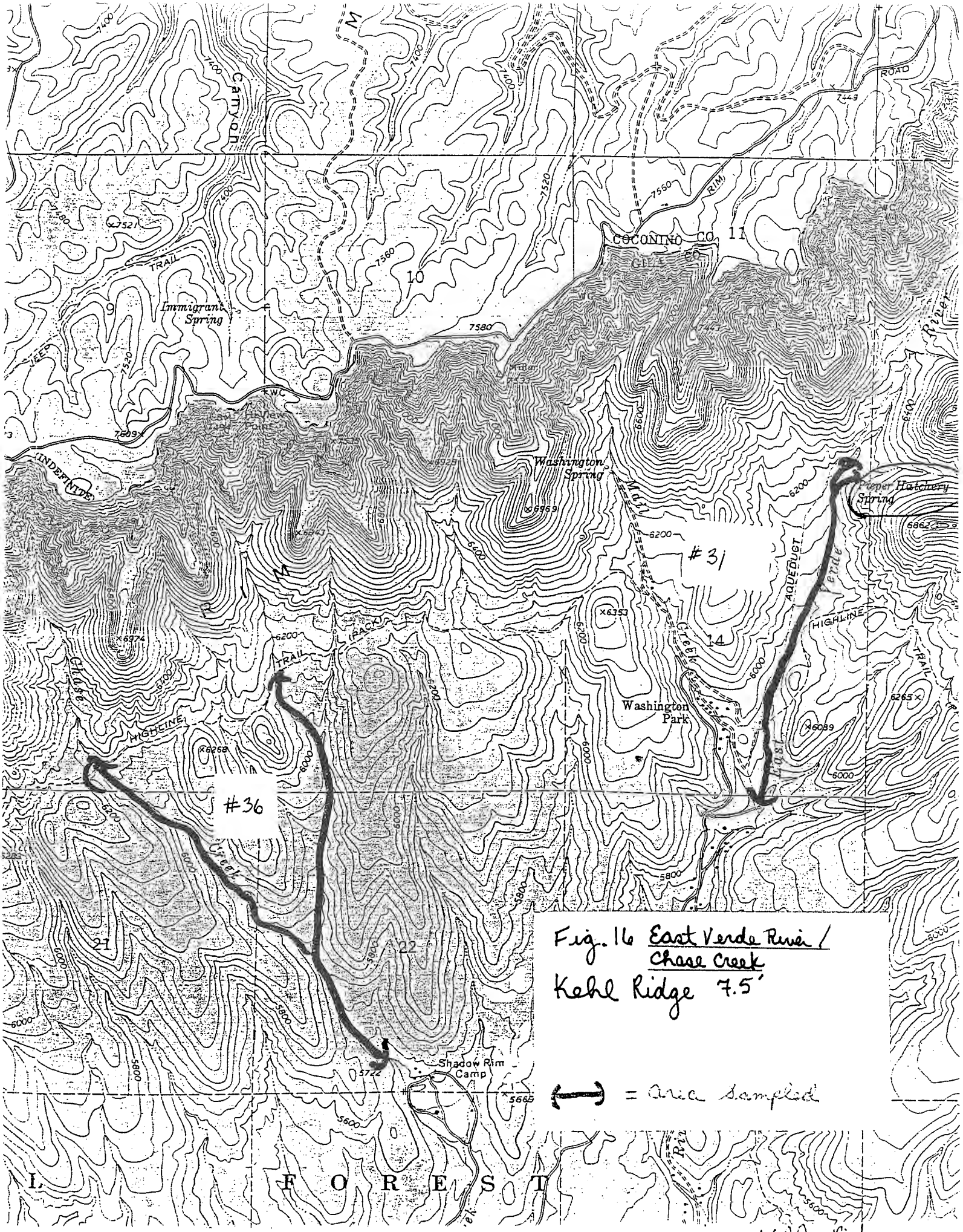

Fig. 16 East Verde River / Chase Creek
Kehl Ridge 7.5'

Kehl Ridge

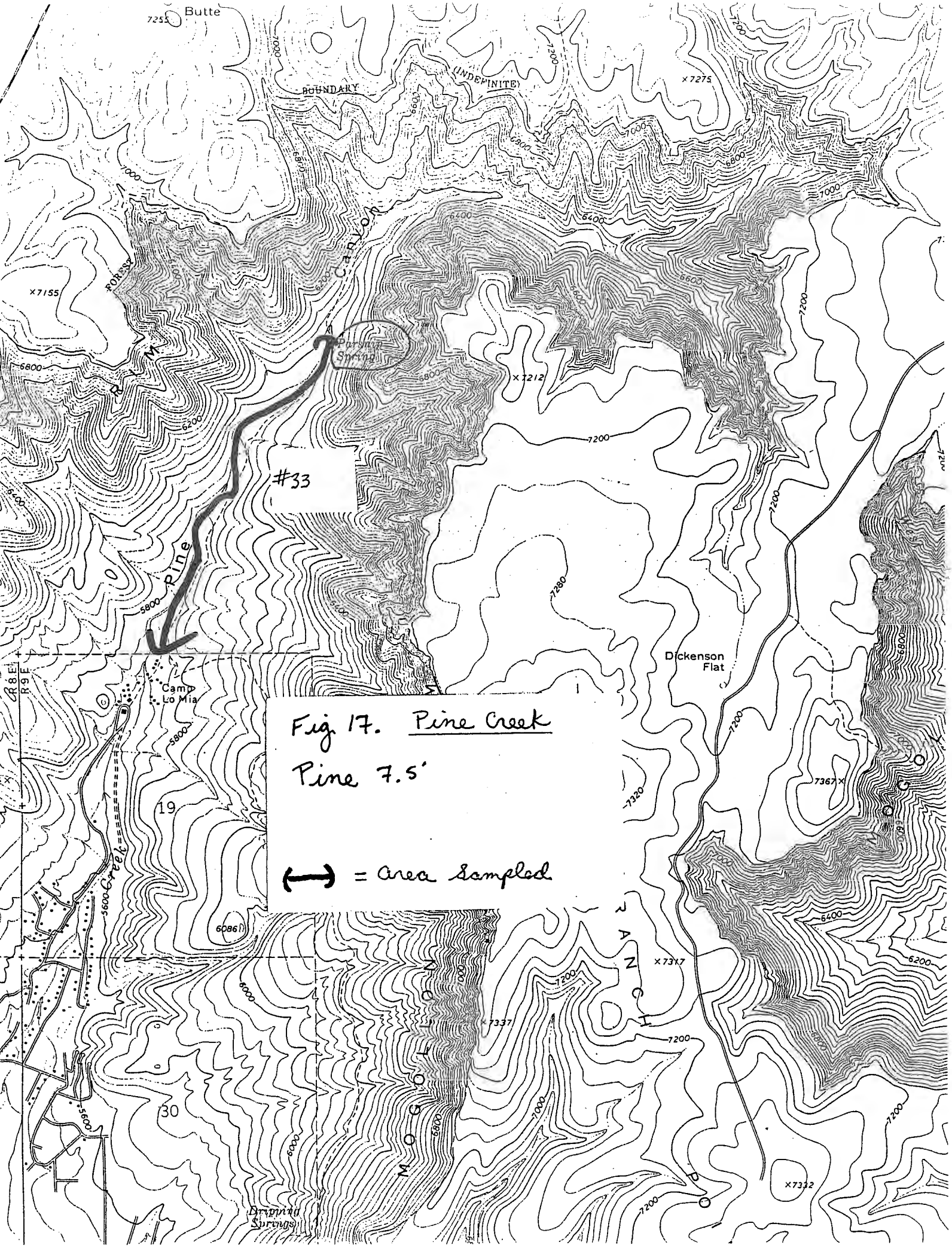

Fig 17. Pine Creek

Pine 7.5'

⟷ = area sampled

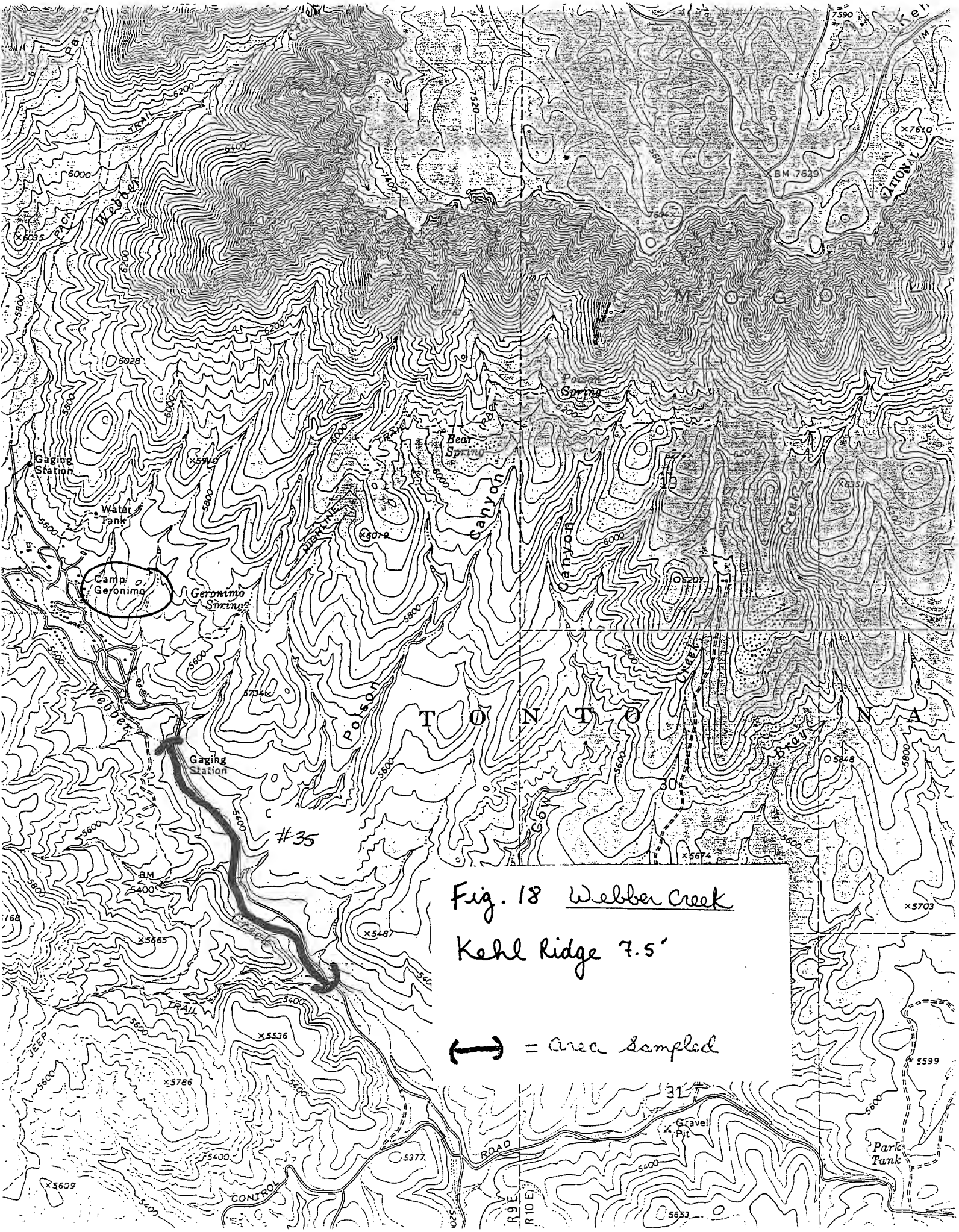

Fig. 18 Webber Creek

Kehl Ridge 7.5'

⟷ = Area Sampled

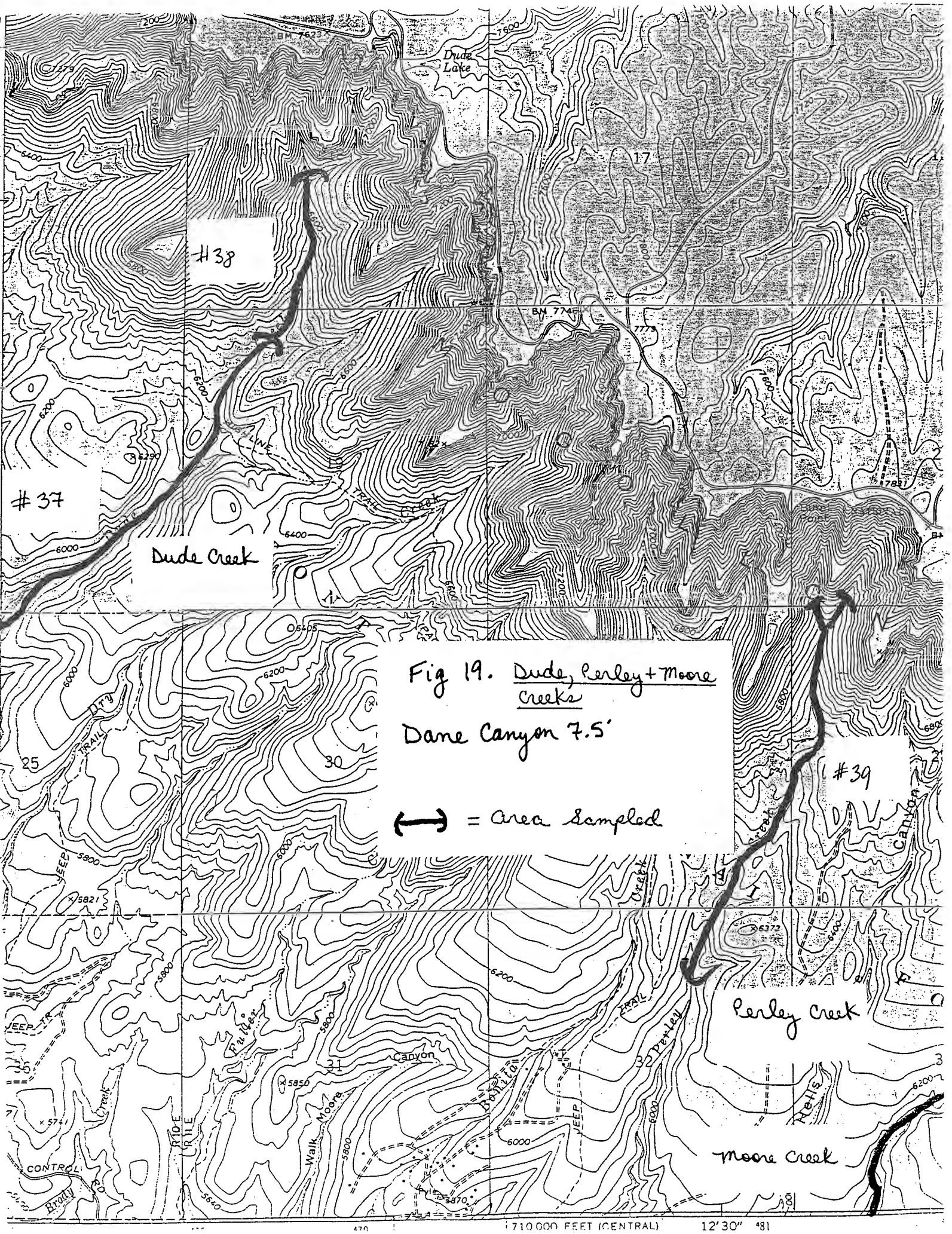

Fig 19. Dude, Perley + Moore Creeks

Dane Canyon 7.5'

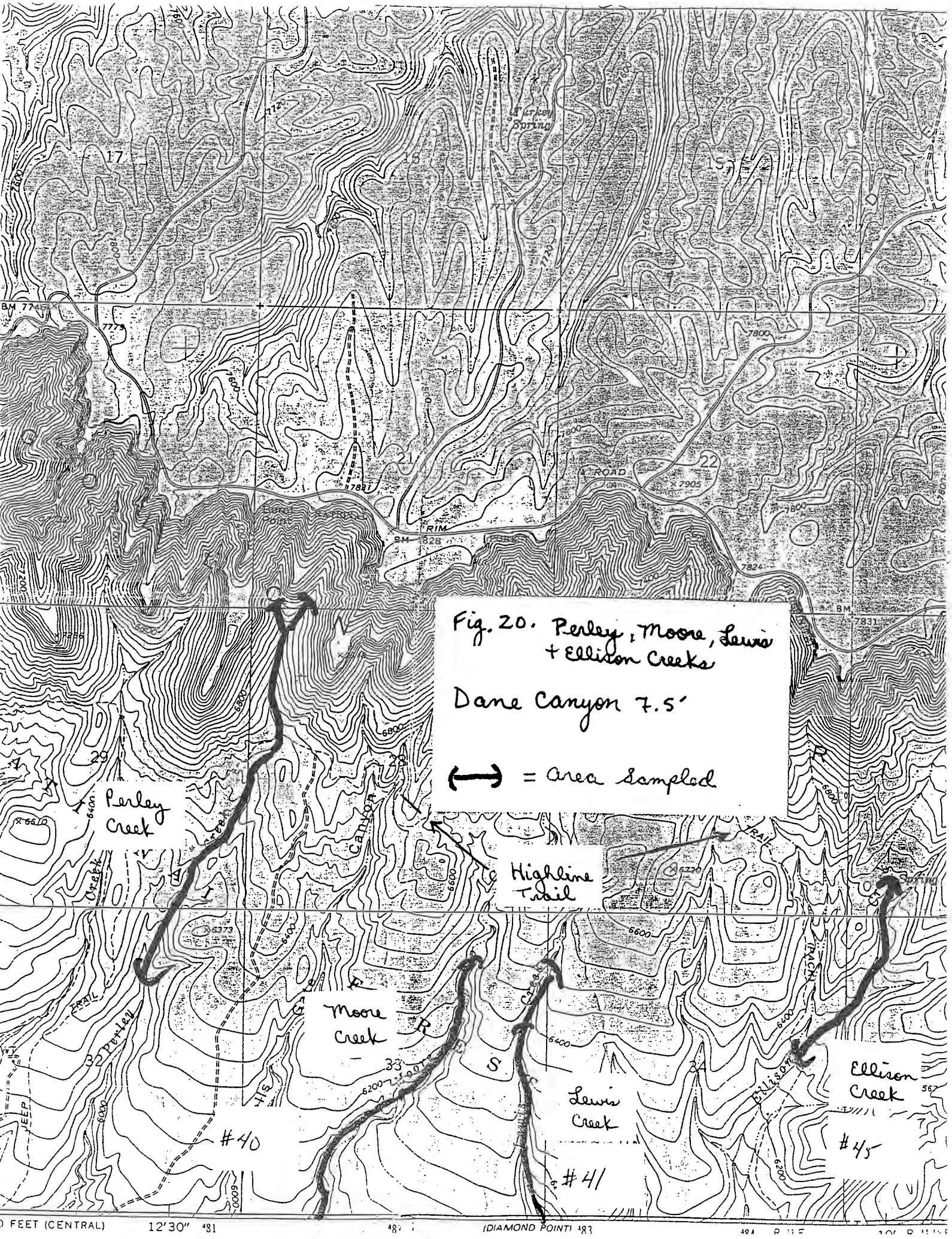

Fig. 20. Perley, Moore, Lewis + Ellison Creeks

Dane Canyon 7.5'

⟷ = area Sampled

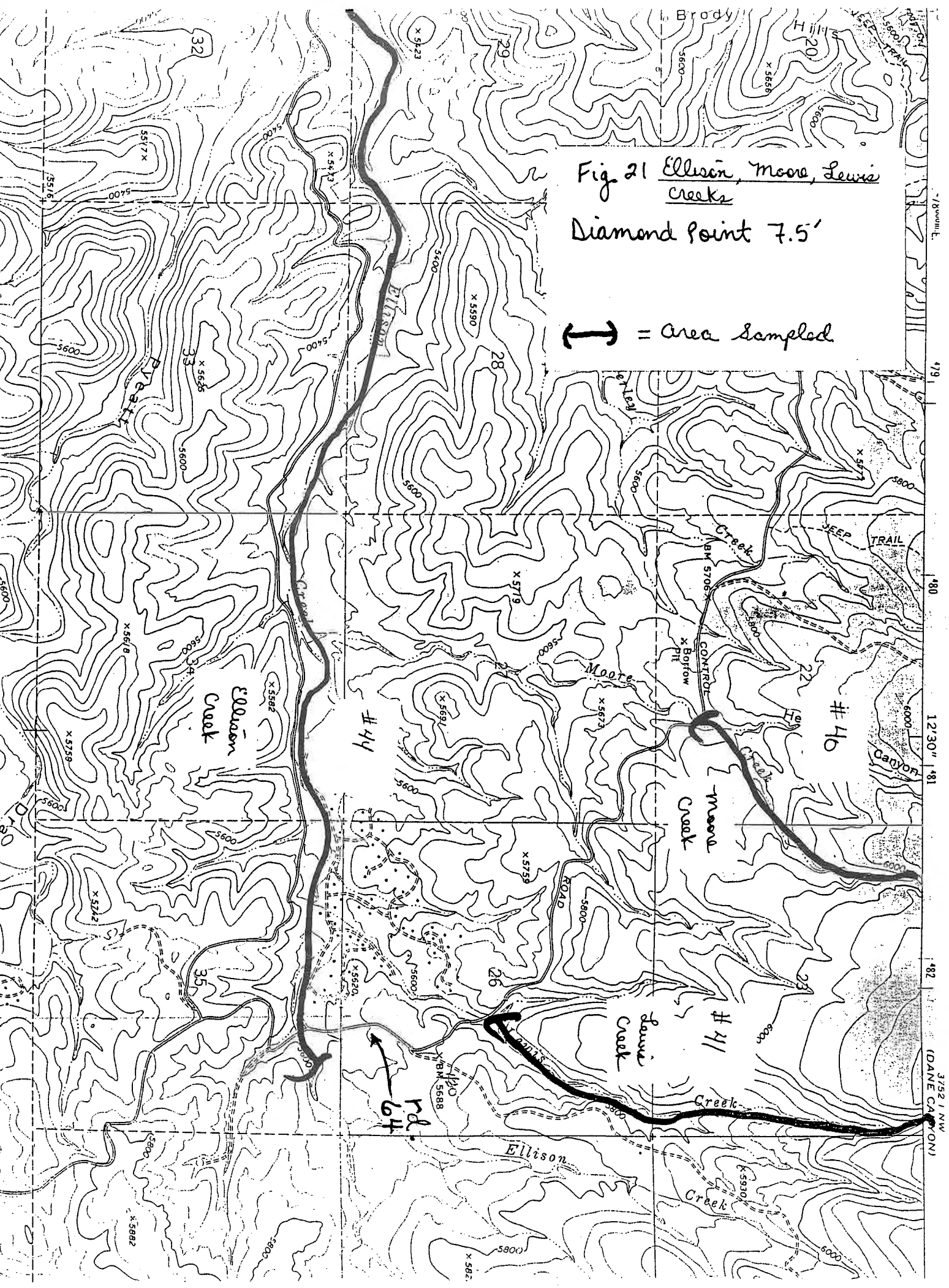
Fig. 21 Ellison, Moore, Lewis Creeks
Diamond Point 7.5'
= area Sampled
Ellison Creek
#44
Moore Creek
#46
Lewis Creek
#41
rd. 64
Ellison Creek
Moore Creek
Lewis Creek
Creek
Canyon
JEEP TRAIL
CONTROL
Borrow Pit
ROAD
Brody Hills
Pyeatt
Ellison
Creek
12'30"
3752 I NW
(DANE CANYON)

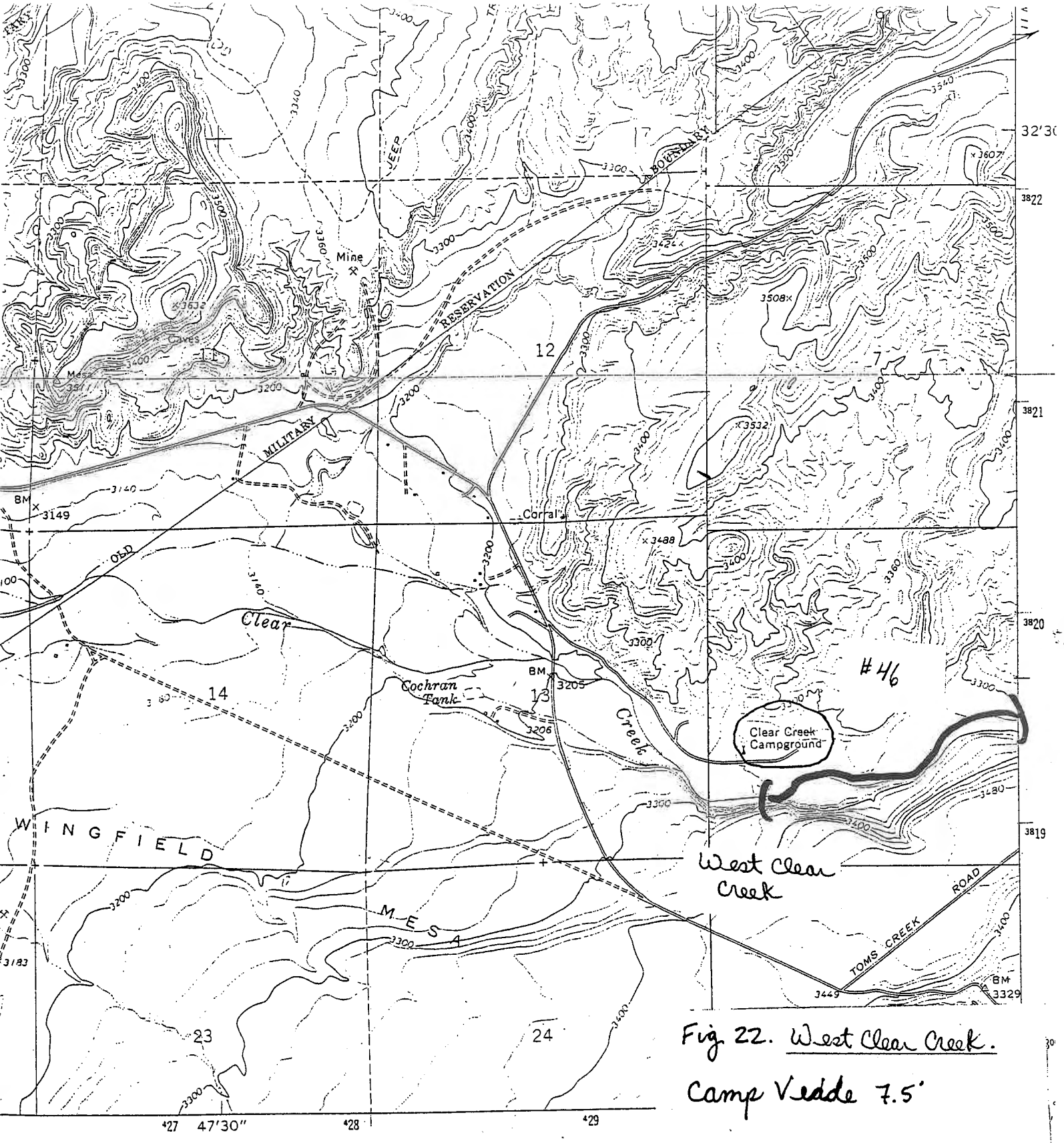

Fig. 22. West Clear Creek.

Camp Vedde 7.5'

1 MILE

6000 7000 FEET

1 KILOMETER

Primar
hard s

= Area Sampled

Interstate Route

State Route

ARIZONA

QUADRANGLE LOCATION

CAMP VERDE, ARIZ.

N3430—W11145/7.5

DARDS

R WASHINGTON, D. C. 20242

ASU

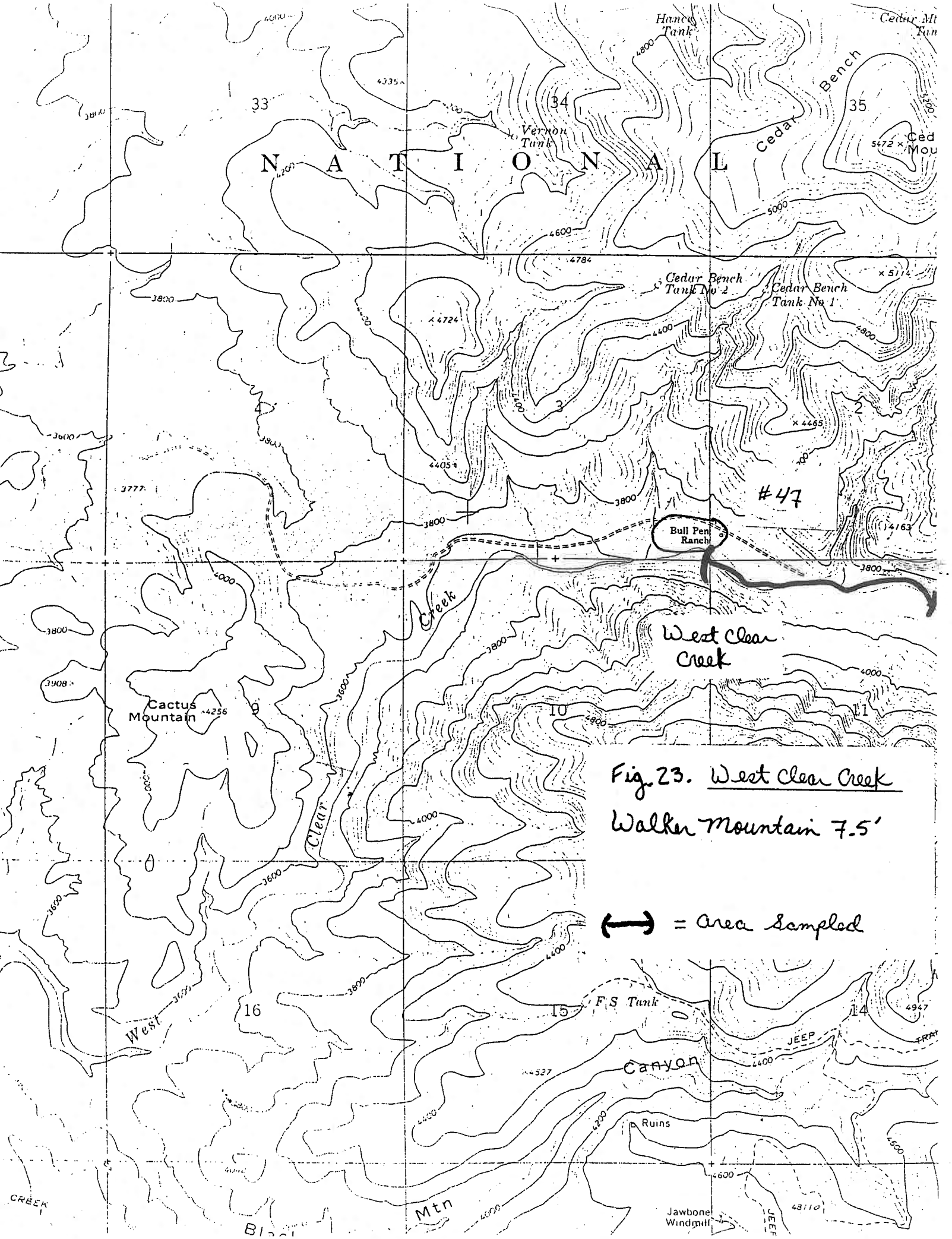

Fig. 23. West Clear Creek

Walker Mountain 7.5'

⟷ = Area Sampled

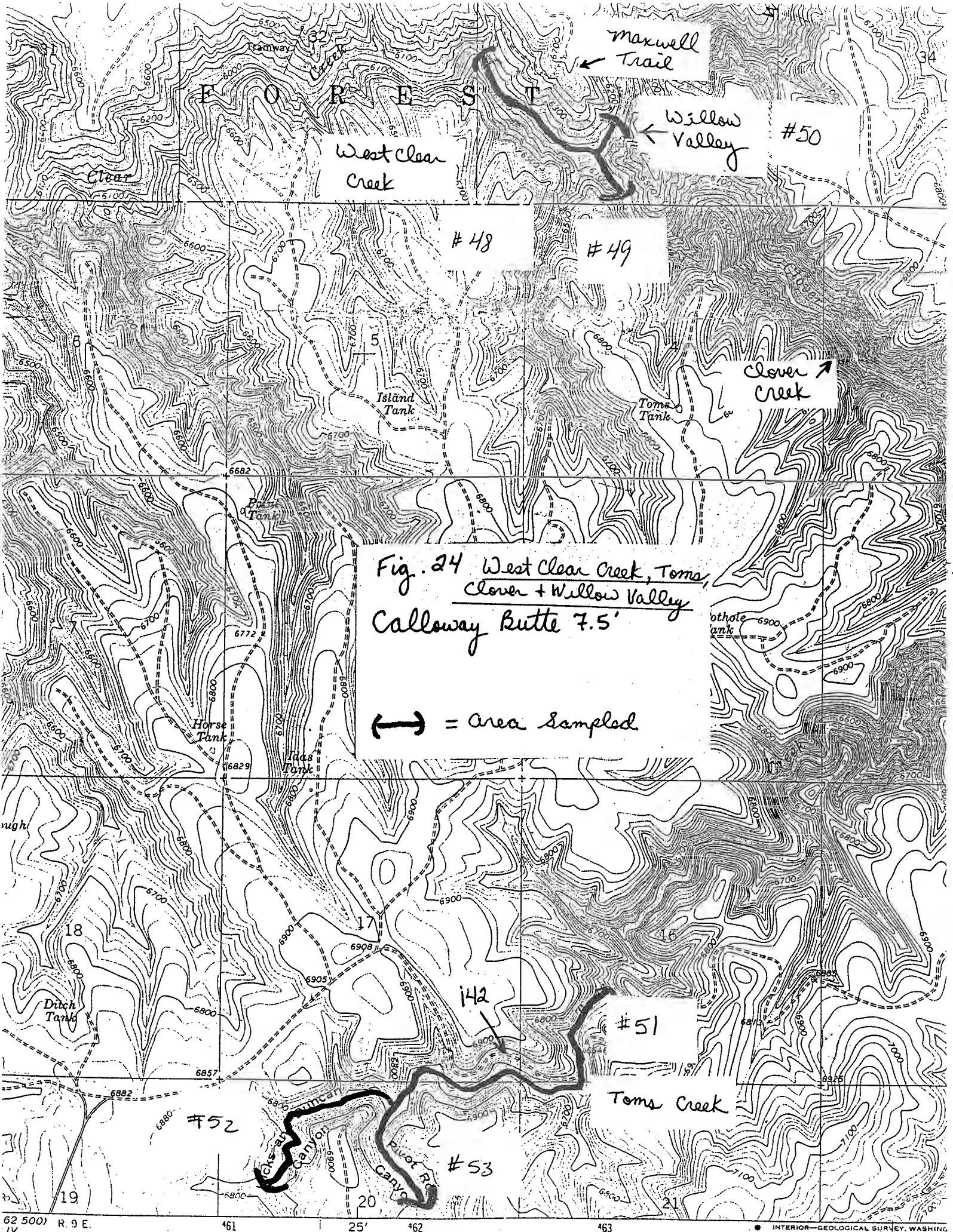

Fig. 24 West Clear Creek, Toms, Clover + Willow Valley

Calloway Butte 7.5'

⟷ = Area Sampled

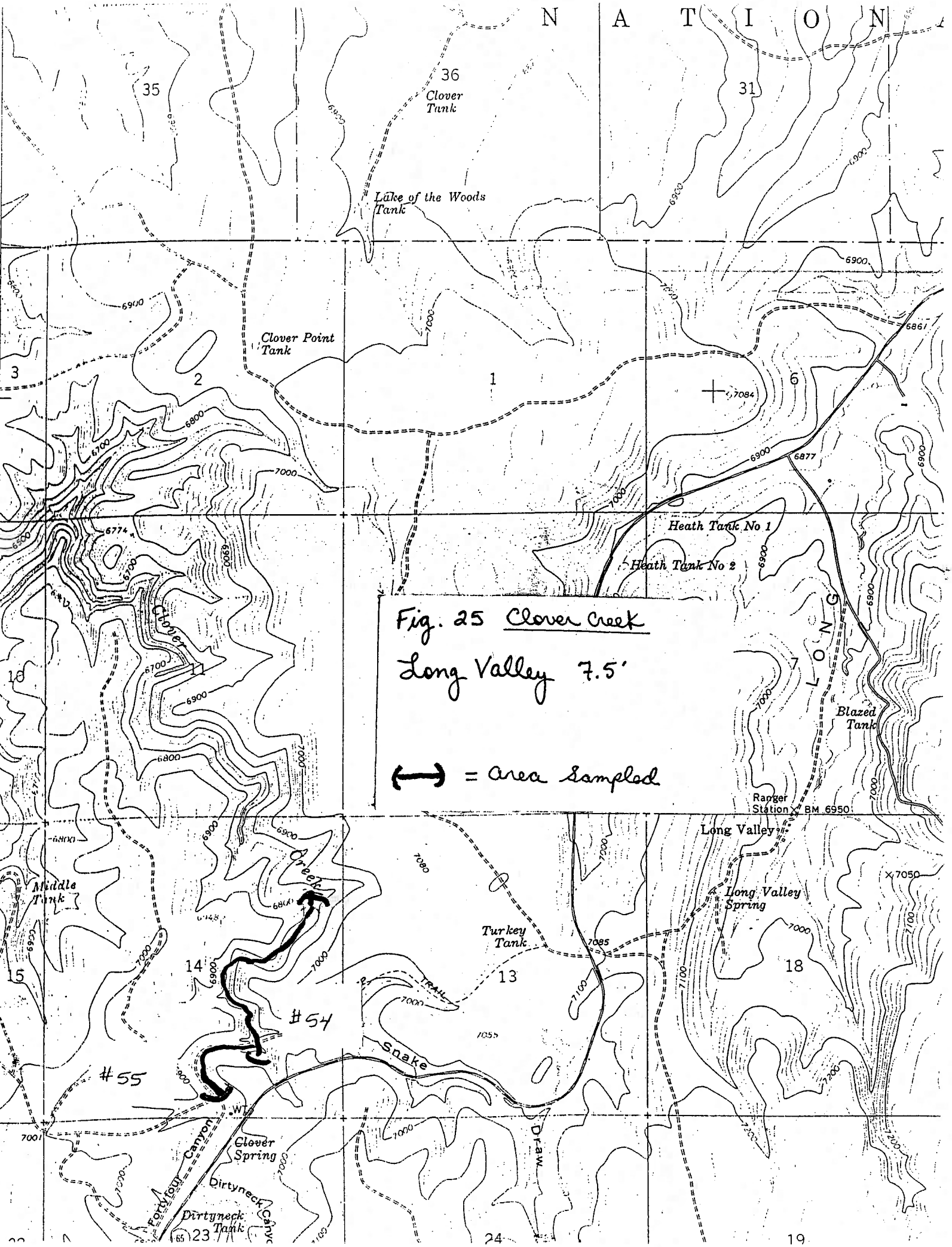

Fig. 25 Clover Creek

Long Valley 7.5'

⟷ = area sampled

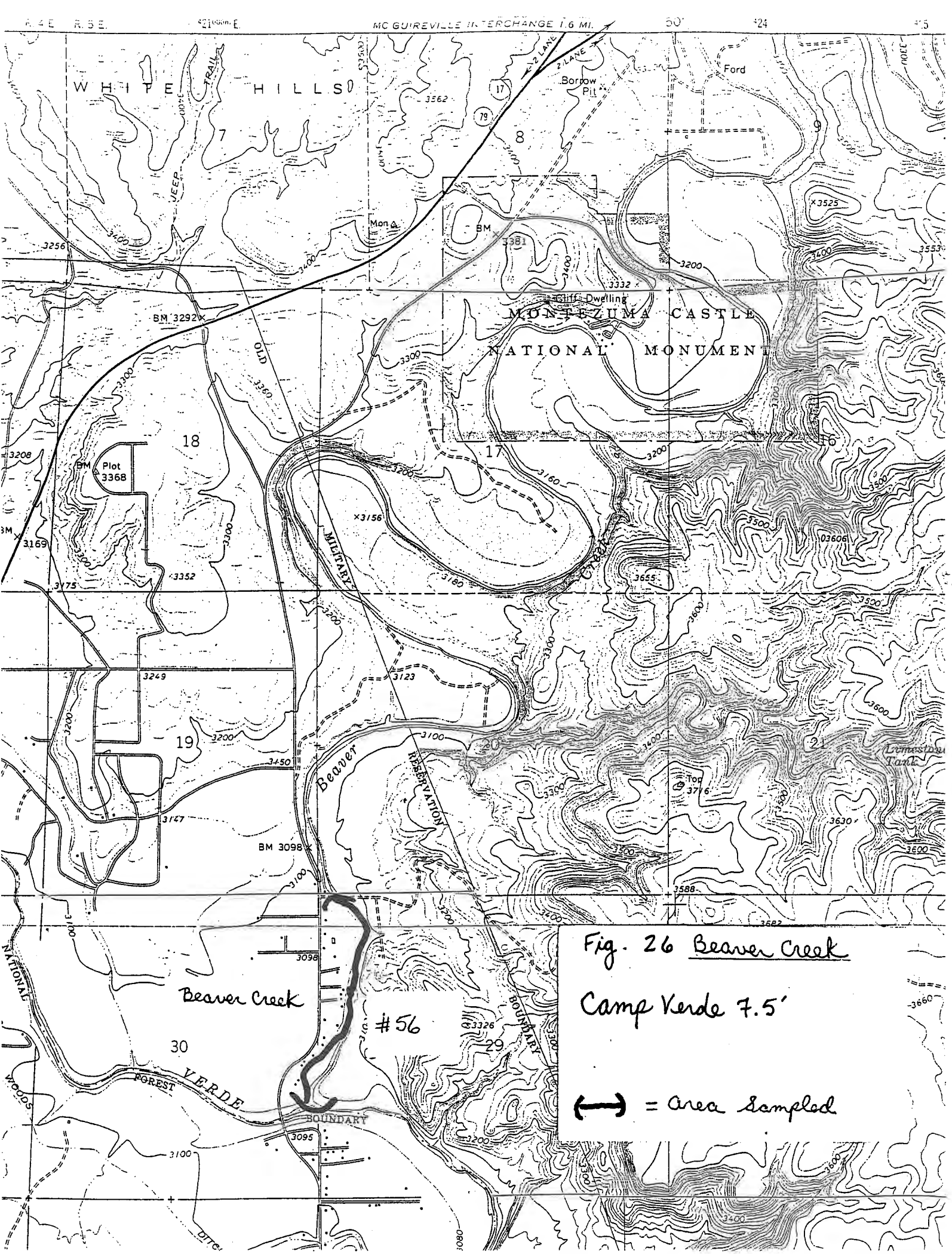
MC GUIREVILLE INTERCHANGE 1.6 MI.
WHITE HILLS
Borrow Pit
Ford
Mon
BM
Cliff Dwelling
MONTEZUMA CASTLE
NATIONAL MONUMENT
BM 3292
OLD
MILITARY
Plot 3368
BM 3098
Beaver
RESERVATION
Beaver Creek
#56
NATIONAL
FOREST
VERDE
BOUNDARY
Fig. 26 Beaver Creek
Camp Verde 7.5'
= area sampled

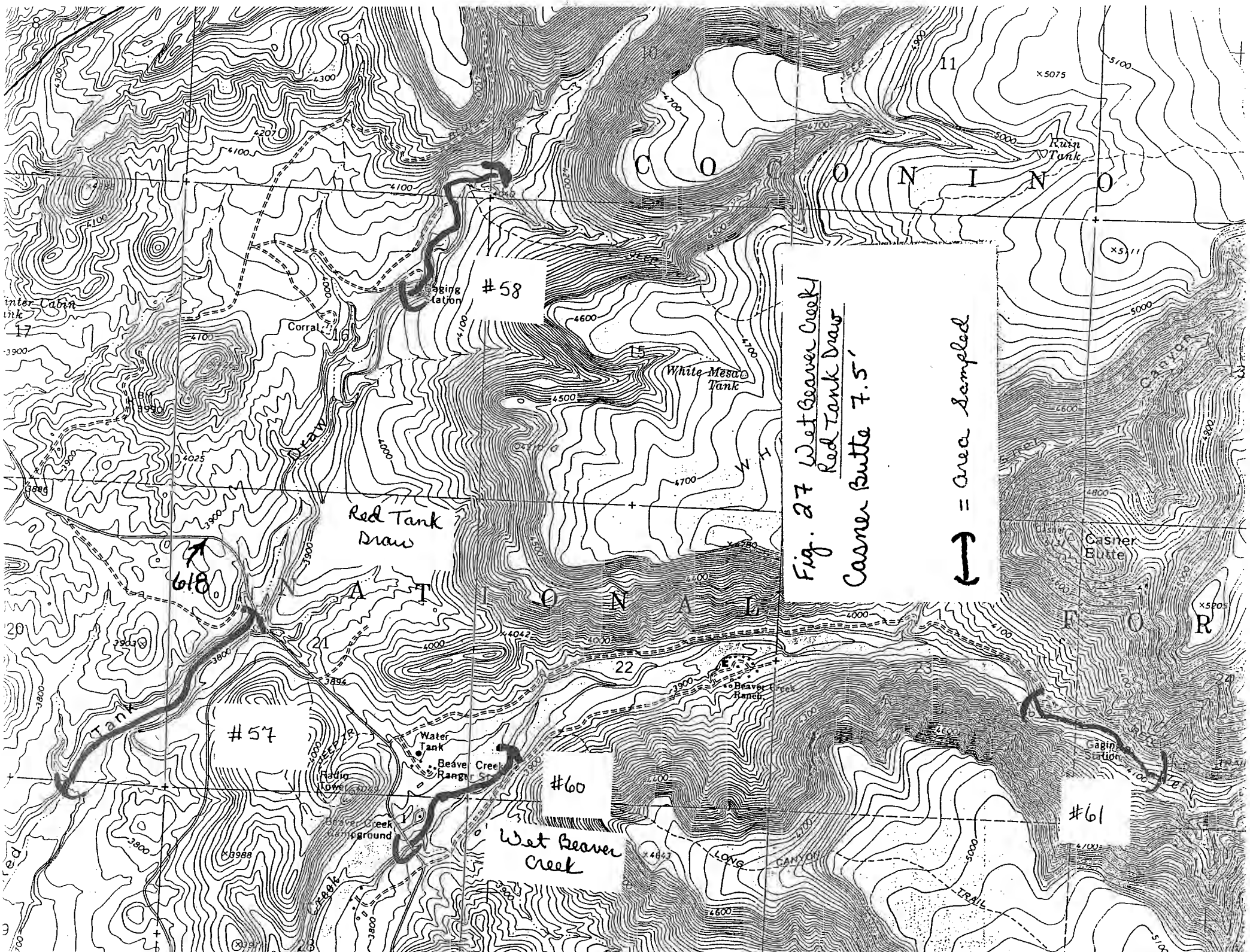
Fig. 27 Wet Beaver Creek
Red Tank Draw
Casner Butte 7.5'
= area sampled
#58
#57
#60
#61
618
Red Tank Draw
Wet Beaver Creek
Casner Butte
White Mesa Tank
Ruin Tank
Corral
Water Tank
Beaver Creek Ranger Sta.
Radio Tower
Beaver Creek Campground
Beaver Creek Ranch
Gaging Station
LONG CANYON TRAIL
C O C O N I N O
N A T I O N A L
F O R

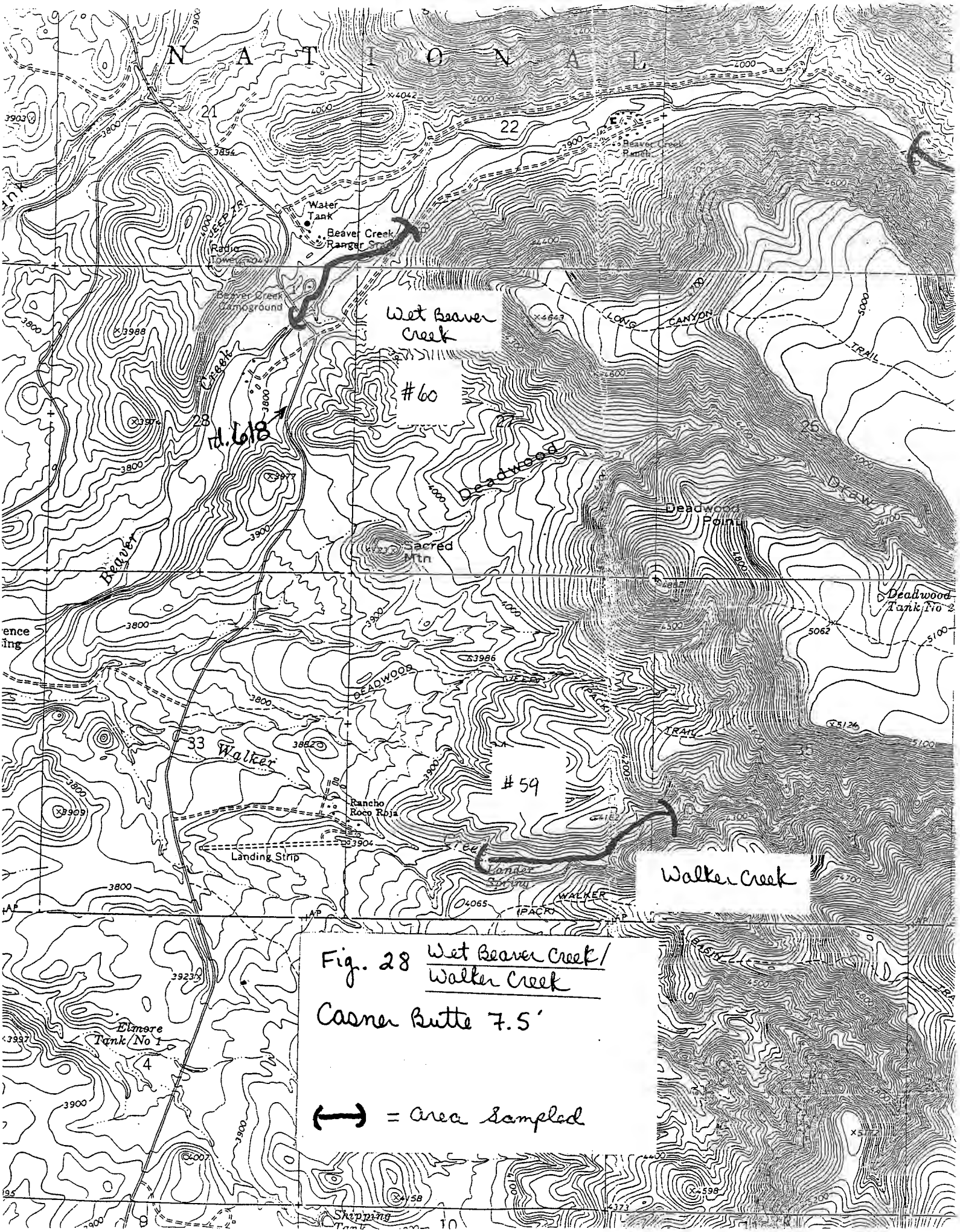

Fig. 28 Wet Beaver Creek / Walker Creek

Casner Butte 7.5'

⟷ = Area Sampled

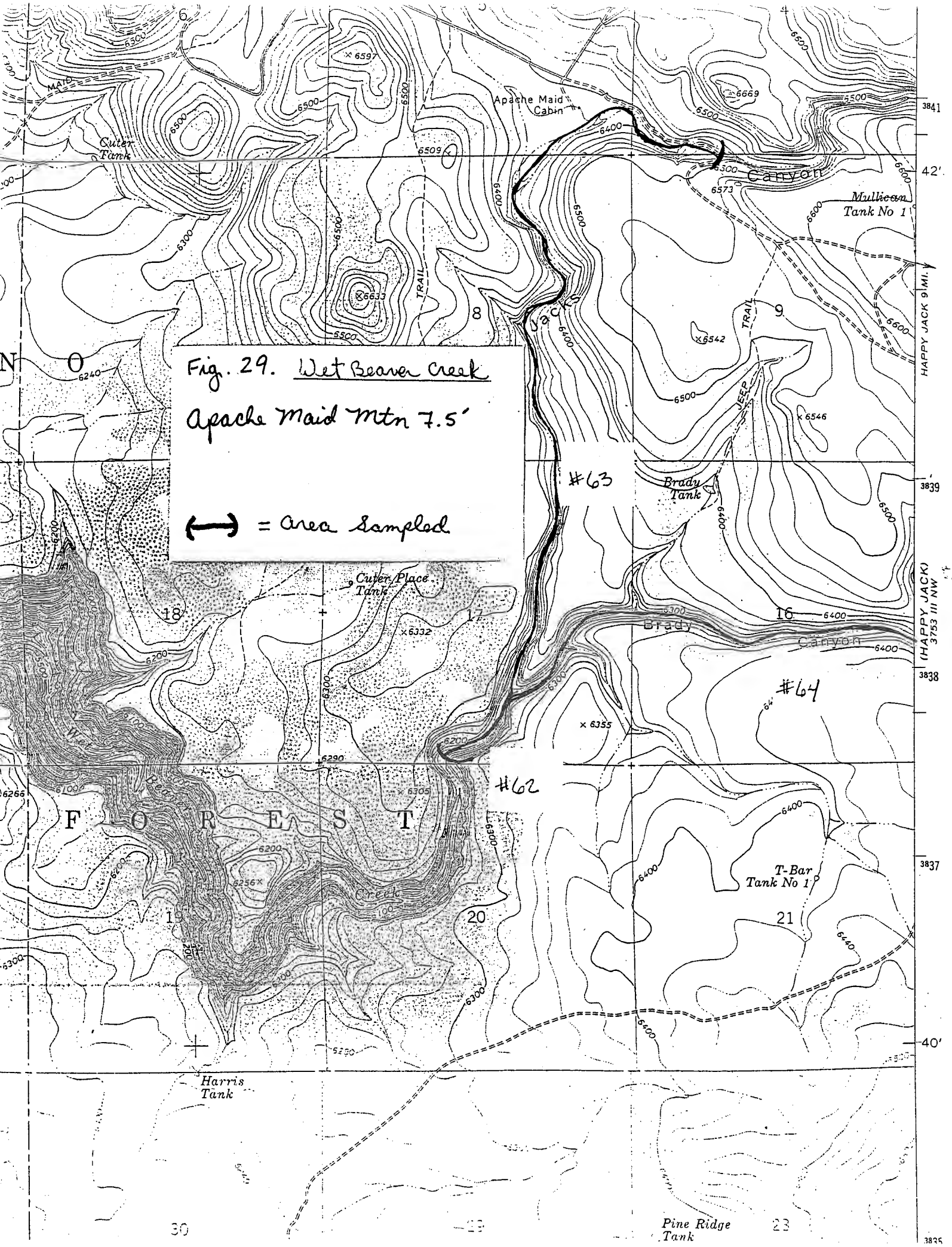

Fig. 29. Wet Beaver Creek

Apache Maid Mtn 7.5'

⟷ = Area Sampled

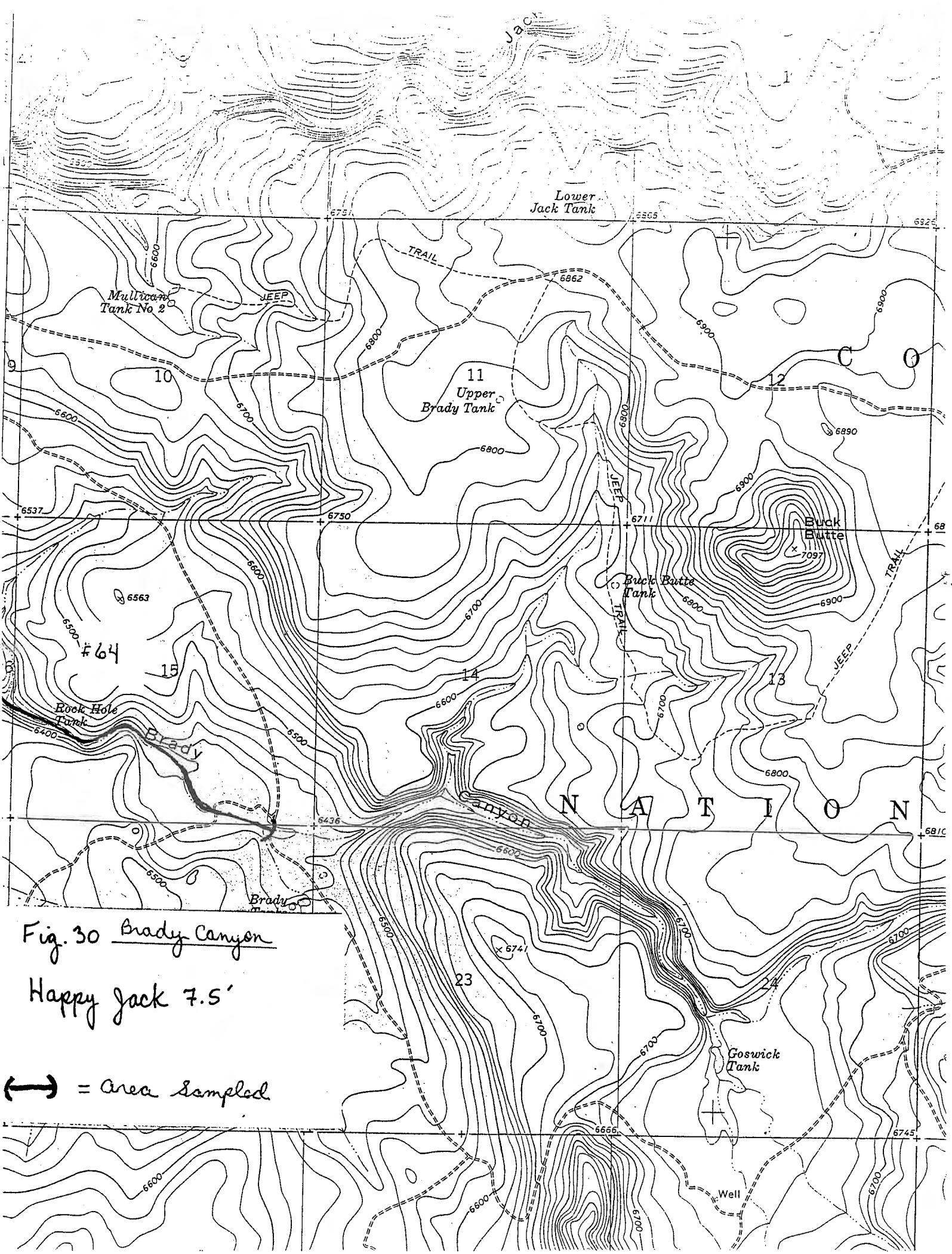

Fig. 30 Brady Canyon

Happy Jack 7.5'

⟷ = Area Sampled

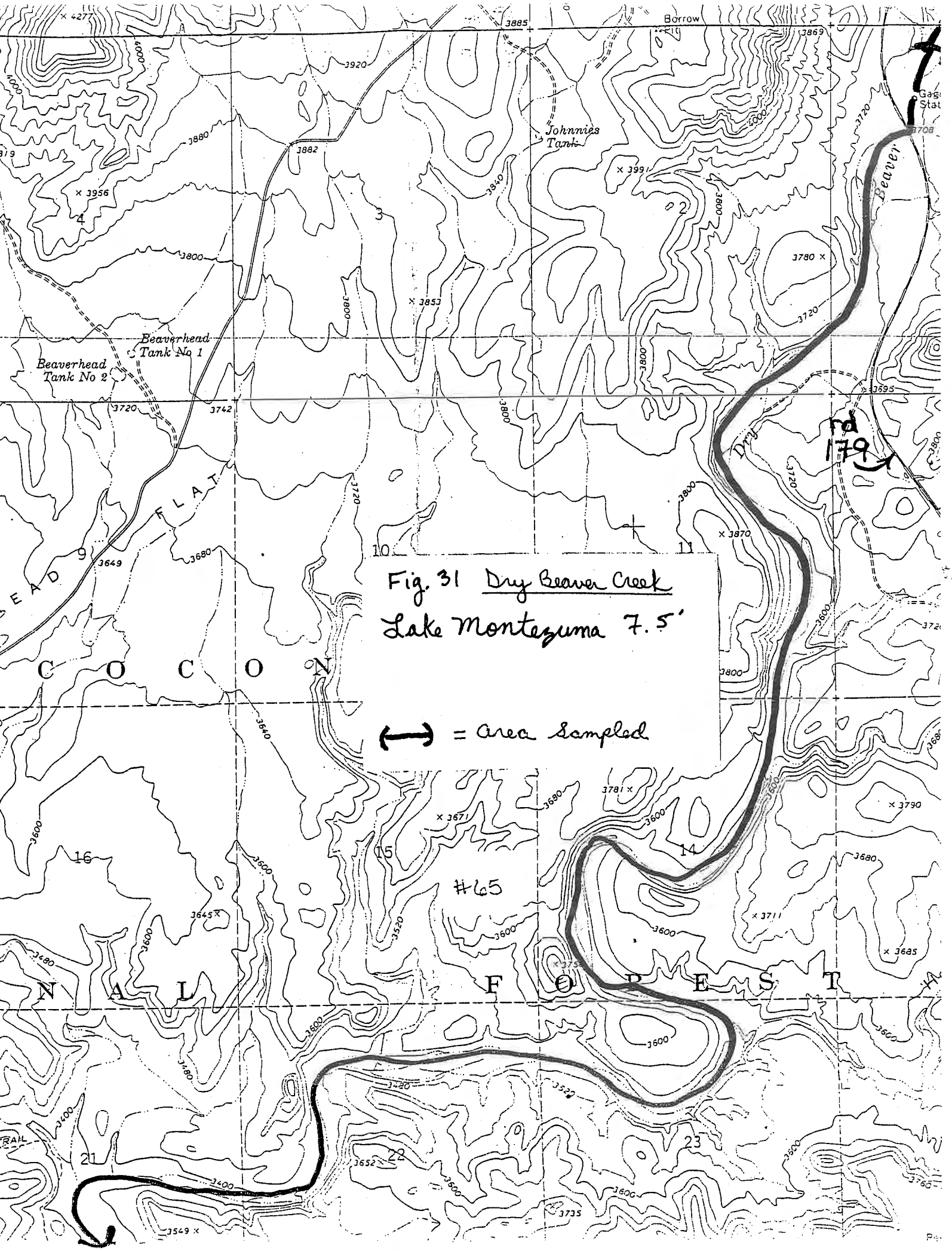

Fig. 31 Dry Beaver Creek
Lake Montezuma 7.5'

Fig. 32 Dry Beaver Creek
Sedona 7.5'
Munds Mountain 7.5'
= Area Sampled
#66
Bell Canyon Tank
Oak Creek
Dumas Tank
Borrow Pit
Jacks
Canyon
Bell
Dry Beaver
JEEP TRAIL
179
R5E
R6E
INTERIOR—GEOLOGICAL SURVEY, WASHINGTON, D. C.—1972
6 MI. TO INTERSTATE 17
CAMP VERDE 11 MI.
ROAD CLASSIFICATION
Primary highway, all weather, hard surface
Secondary highway, all weather, hard surface
Light-duty road, all weat improved surface
Unimproved road, fair or weather
U. S. Route
State Route
oped by the U. S. Forest Service
ted and published by the Geological Survey
trol by USGS, USC&GS, and USFS
ography by photogrammetric methods from aerial
ographs taken 1962. Field checked by USGS 1965
conic projection. 1927 North American datum
00-foot grid based on Arizona coordinate system, central zone
-metre Universal Transverse Mercator grid ticks,
12, shown in blue
e omitted, land lines have not been established
SEDONA, ARIZ
N3445—W11145/7.
1969
AMS 3653 IV SE—SERIES

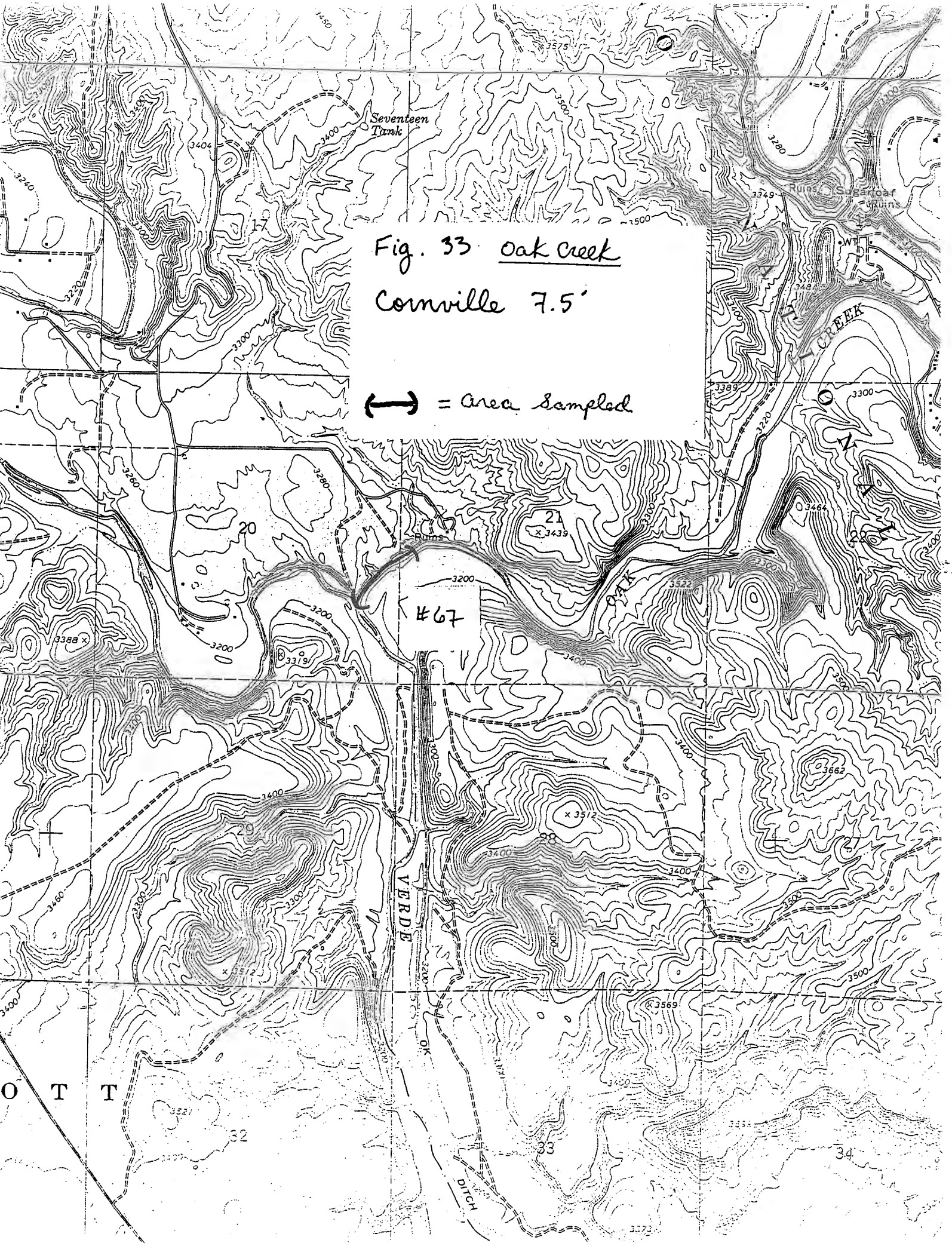

Fig. 33 Oak Creek

Cornville 7.5'

⟷ = Area Sampled