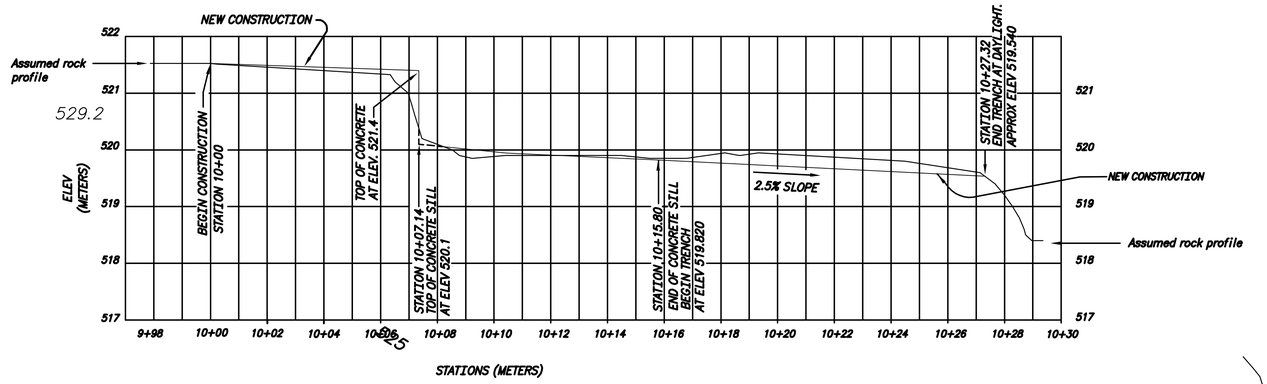


PROFILE ALONG CENTERLINE

NOT TO SCALE
(VERTICAL EXAGGERATION = 2)

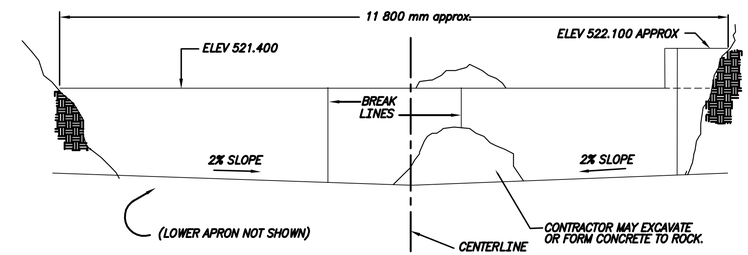


SECTION G – G

NOT TO SCALE

ALL DIMENSIONS ARE METERS (m) UNLESS OTHERWISE NOTED

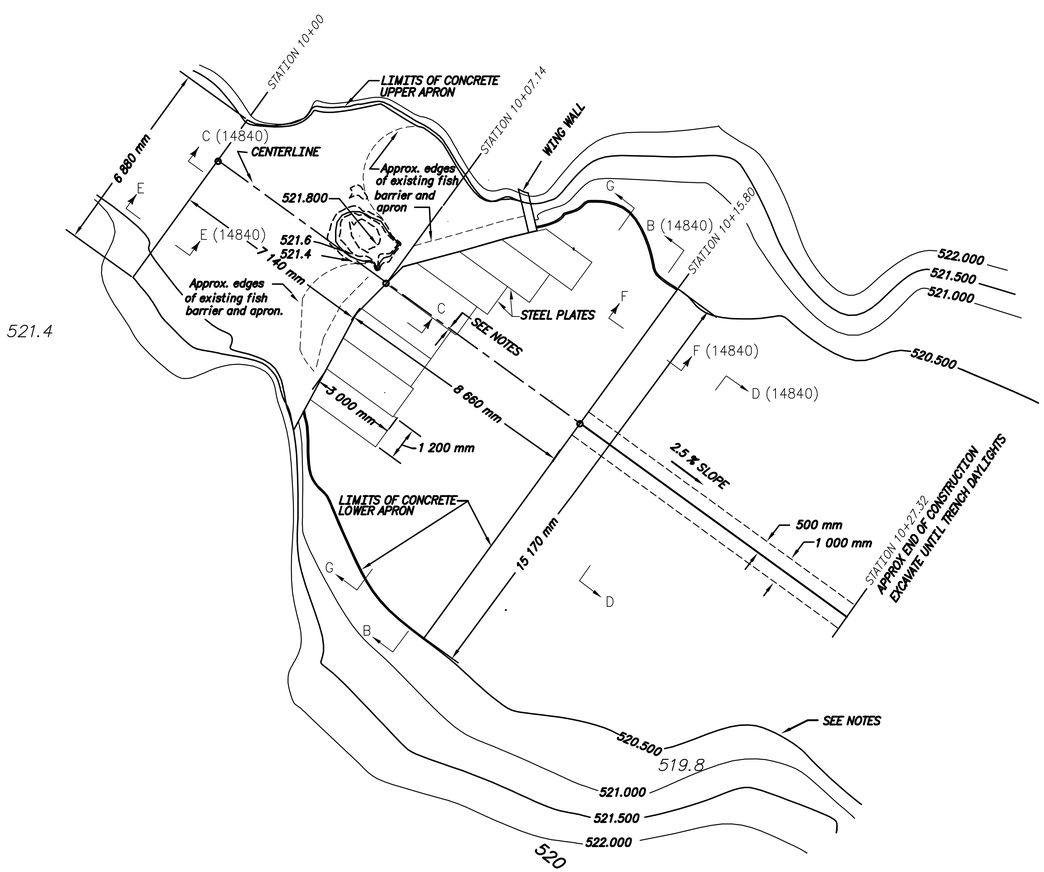


PLAN VIEW

NOT TO SCALE

ALL DIMENSIONS ARE METERS (m) UNLESS OTHERWISE NOTED

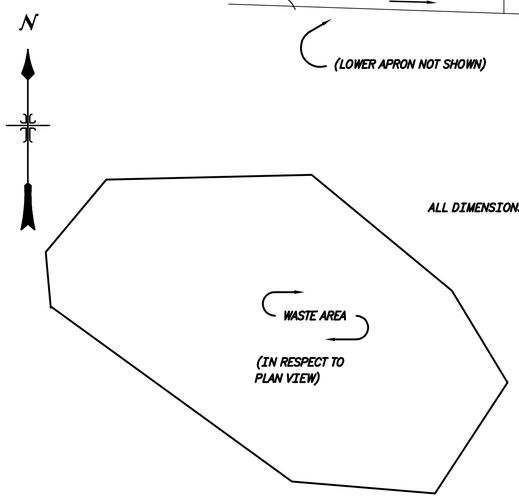


NOTES

Arizona state plane coordinate system, Central Zone, in metric.

Topography is a composite taken from APO – Manuscript Nos. 4437W and 4365W, through Geographic Information Service, and an APO survey dated September 3, 1994. The original survey, shown in solid lines, have a 500 mm contour interval. The September 3, 1994 survey, shown in broken lines, have a 200 mm contour interval. See sheet 3 for topography.

Edge of steel plate to be offset from the centerline a minimum of 30 mm to cover the control joint.

ALWAYS THINK SAFETY

UNITED STATES
DEPARTMENT OF THE INTERIOR
BUREAU OF RECLAMATION
CENTRAL ARIZONA PROJECT
REGULATORY STORAGE DIVISION – ARIZONA

NEW WADDELL DAM
TULE CREEK FISH BARRIER
PLAN, PROFILE and DIMENSIONS

DESIGNED _____ TECH. APPROVAL _____
DRAWN J. BLAYDEN/ A MOE SUBMITTED _____
CHECKED _____ APPROVED _____

| CADD SYSTEM | CADD FILENAME | DATE AND TIME PLOTTED |
|---|---|---|
| AutoCAD | 14841.DWG | APRIL-11,1994 |

SHEET 5 OF 5 APRIL 11, 1994

344-330-14841