Remaining Flood Pool 6.01 Feet

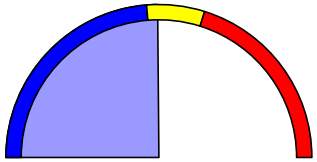

• Cheney Reservoir

Reservoir Status as of 15-Jul-09/09:00		
Storage (Acre-Feet) 180635		Elevation (Feet) 1422.99
Storage	Elevation	at Top of
15285	1392.9	Inactive Pool
167074	1421.6	Conservation Pool
247931	1429.0	Flood Pool
699278	1453.4	Surcharge Pool

Remaining Flood Pool 2.94 Feet

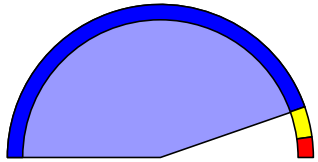

▼ Altus Reservoir

Reservoir Status as of 15-Jul-09/09:00		
Storage (Acre-Feet) 129296		Elevation (Feet) 1559.06
Storage	Elevation	at Top of
633	1517.5	Inactive Pool
128919	1559.0	Conservation Pool
148545	1562.0	Flood Pool
162526	1564.00	Surcharge Pool

Remaining Surcharge Pool 26.71 Feet

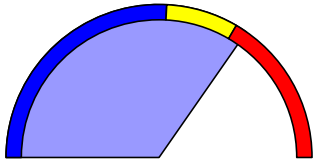

▼ Arbuckle Reservoir

Reservoir Status as of 15-Jul-09/09:00		
Storage (Acre-Feet) 115848		Elevation (Feet) 887.49
Storage	Elevation	at Top of
9828	827.0	Inactive Pool
72399	872.0	Conservation Pool
108839	885.3	Flood Pool
232024	914.2	Surcharge Pool

Remaining Flood Pool 9.84 Feet

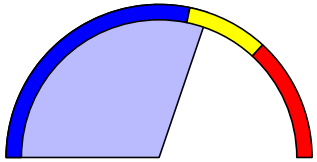

▼ Fort Cobb Reservoir

Reservoir Status as of 15-Jul-09/09:00		
Storage (Acre-Feet) 83585		Elevation (Feet) 1344.96
Storage	Elevation	at Top of
1260	1300.0	Inactive Pool
73833	1342.0	Conservation Pool
135898	1354.8	Flood Pool
284079	1374.4	Surcharge Pool

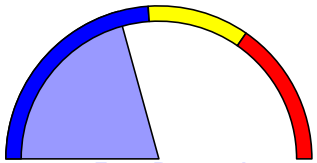

▲ Foss Reservoir

Reservoir Status as of 15-Jul-09/09:00		
Storage (Acre-Feet) 132042		Elevation (Feet) 1636.07
Storage	Elevation	at Top of
8868	1597.2	Inactive Pool
168732	1642.0	Conservation Pool
349303	1662.2	Flood Pool
871874	1691.0	Surcharge Pool

Remaining Flood Pool 4.45 Feet

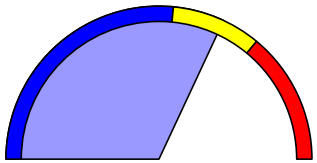

▲ Lake Thunderbird

Reservoir Status as of 15-Jul-09/09:00		
Storage (Acre-Feet) 142949		Elevation (Feet) 1044.95
Storage	Elevation	at Top of
13642	1010.0	Inactive Pool
119567	1039.0	Conservation Pool
177211	1049.4	Flood Pool
367428	1064.7	Surcharge Pool

Remaining Flood Pool 2.38 Feet

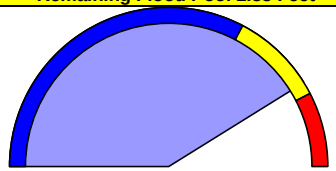

▲ McGee Creek Reservoir

Reservoir Status as of 15-Jul-09/09:00		
Storage (Acre-Feet) 186471		Elevation (Feet) 593.12
Storage	Elevation	at Top of
5945	515.1	Inactive Pool
113924	577.1	Conservation Pool
199118	595.5	Flood Pool
290720	609.9	Surcharge Pool

Remaining Flood Pool 1.55 Feet

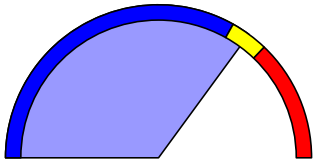

▼ Tom Steed Reservoir

Reservoir Status as of 15-Jul-09/09:00		
Storage (Acre-Feet) 106841		Elevation (Feet) 1412.45
Storage	Elevation	at Top of
4400	1386.3	Inactive Pool
97322	1411.0	Conservation Pool
117606	1414.0	Flood Pool
197347	1423.6	Surcharge Pool

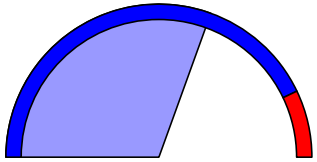

▲ Choke Canyon Reservoir

Reservoir Status as of 15-Jul-09/09:15		
Storage (Acre-Feet) 278192		Elevation (Feet) 200.16
Storage	Elevation	at Top of
771	150.0	Inactive Pool
695271	220.5	Conservation Pool
1041839	232.18	Surcharge Pool

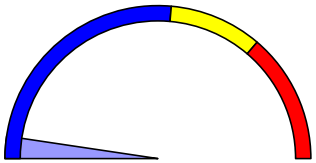

▲ Lake Meredith

Reservoir Status as of 15-Jul-09/08:30		
Storage (Acre-Feet) 105326		Elevation (Feet) 2866.82
Storage	Elevation	at Top of
73443	2860.0	Inactive Pool
815318	2936.5	Conservation Pool
1358594	2965.0	Flood Pool
2385983	3004.9	Surcharge Pool

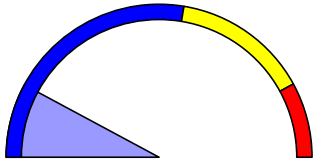

▲ Twin Buttes Reservoir

Reservoir Status as of 15-Jul-09/09:00		
Storage (Acre-Feet) 19291		Elevation (Feet) 1900.69
Storage	Elevation	at Top of
8360	1885.0	Inactive Pool
186210	1940.2	Conservation Pool
640580	1969.1	Flood Pool
1087530	1985.0	Surcharge Pool

Surcharge Pool

Flood Pool

Conservation Pool

Inactive Conservation + Dead Pool

Current Storage

Change in Reservoir Storage since Midnight

▲ Increasing • No Change ▼ Decreasing

Oklahoma-Texas Area Office
5316 Highway 290 W, Suite 110
Austin, TX 78735
Phone: 512-899-4150

RECLAMATION
Managing Water in the West