

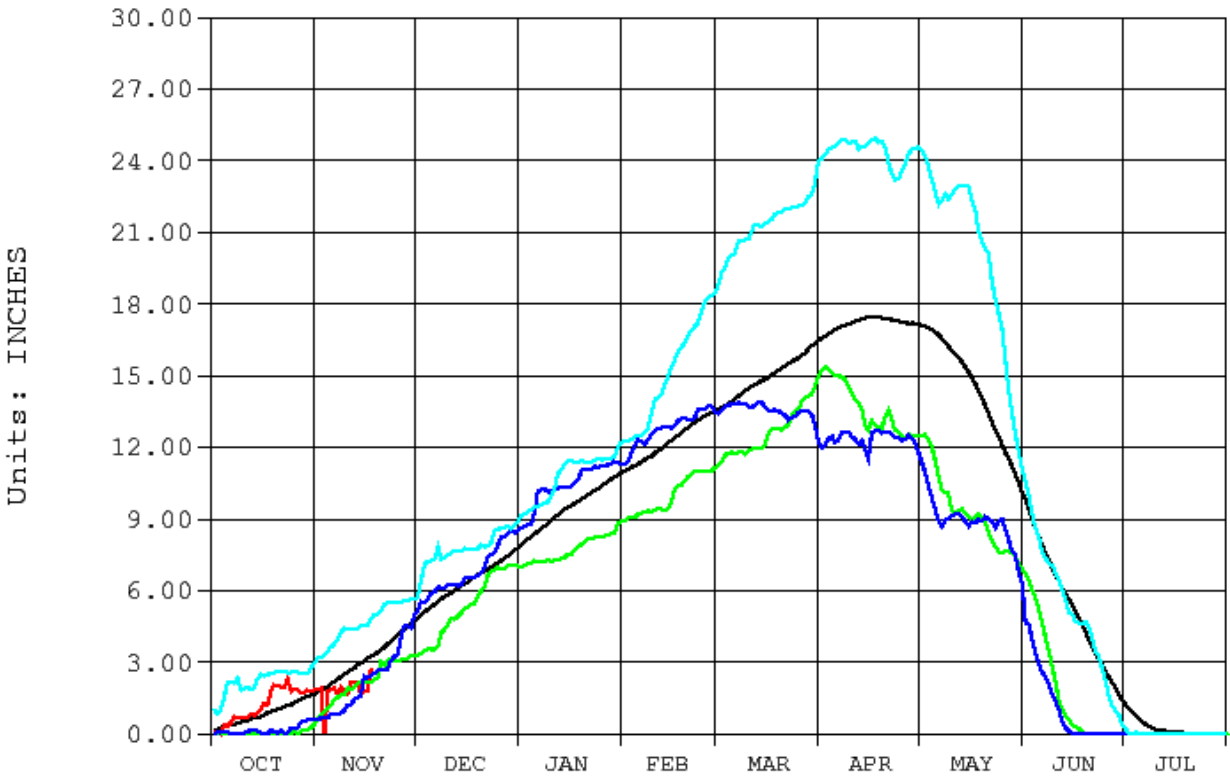
Wind/Bighorn River Basin

Wyoming

Basin above Buffalo Bill Reservoir

Snow Water Equivalent

Archive Data From 1-OCT Through 31-JUL
 Plotted 11/17/2016 09:52 (Provisional Data Subject to Revision)

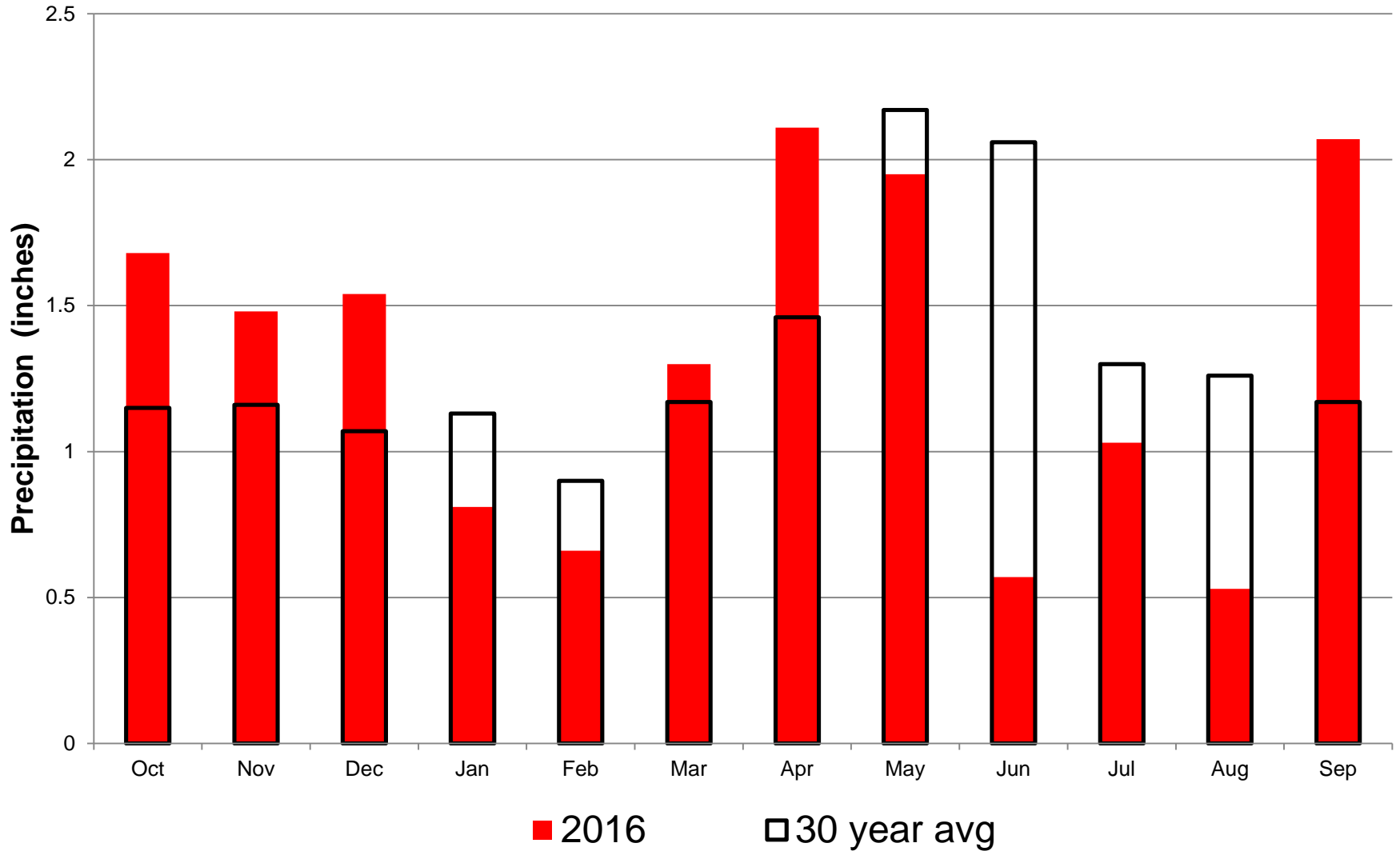


BBR Buffalo Bill Reservoir, Shoshone River near Cody, WY
 SE_AVG Snow Water Equivalent Average (inches)
 SE Snow Water Equivalent (inches)
 2016
 2017 2016 2015
 2014

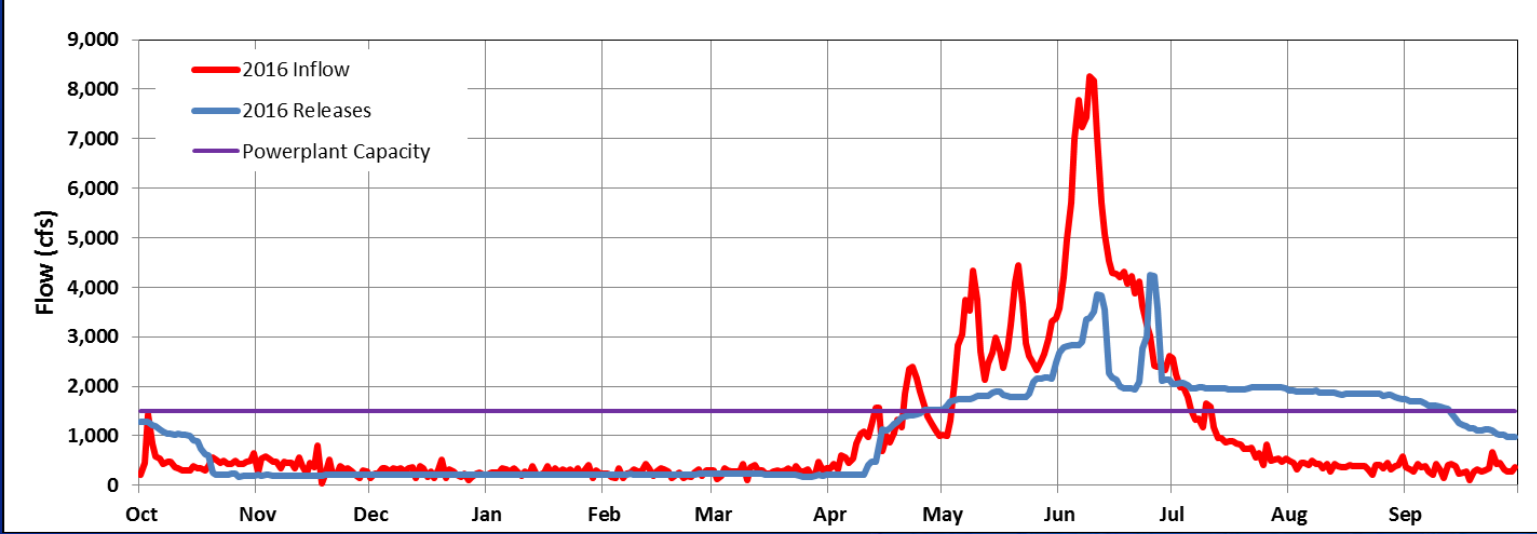
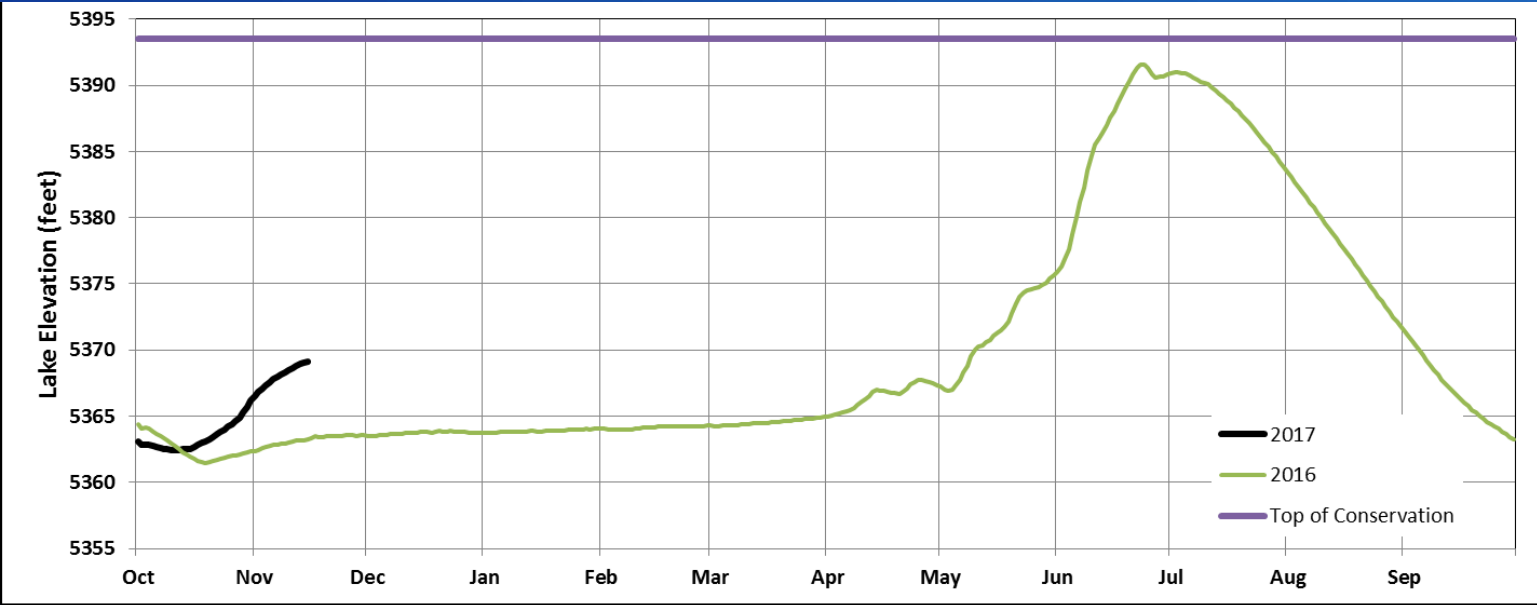
Water Year	April-July Inflow (acre-feet)
2014	1,062,400
2015	696,400
2016	592,200 (86% of avg)
2017	???
Average = 677,200	

2016 Monthly Precipitation above Buffalo Bill Reservoir

Shoshone River Basin Precipitation

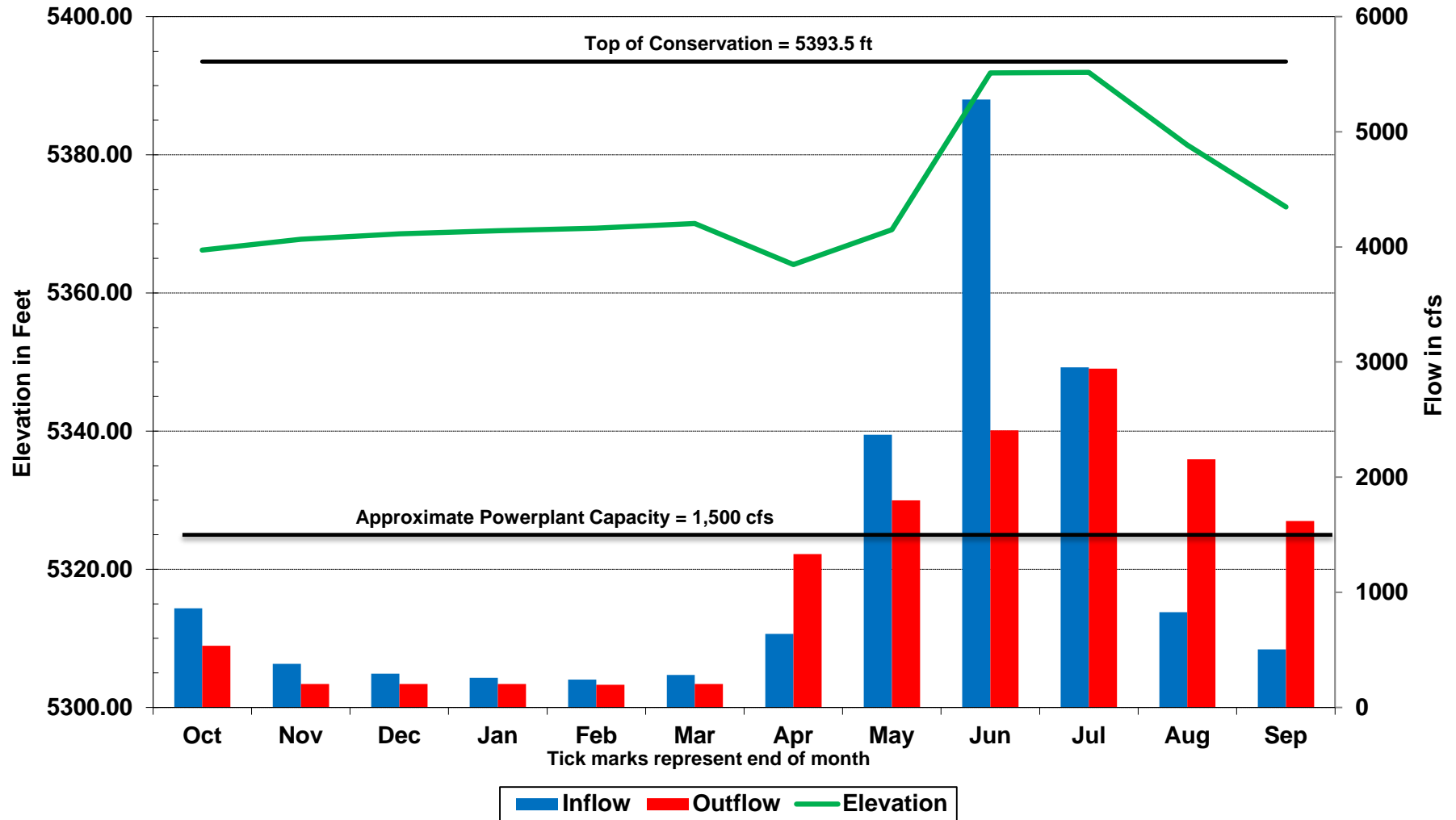


Buffalo Bill Reservoir 2016 Operations



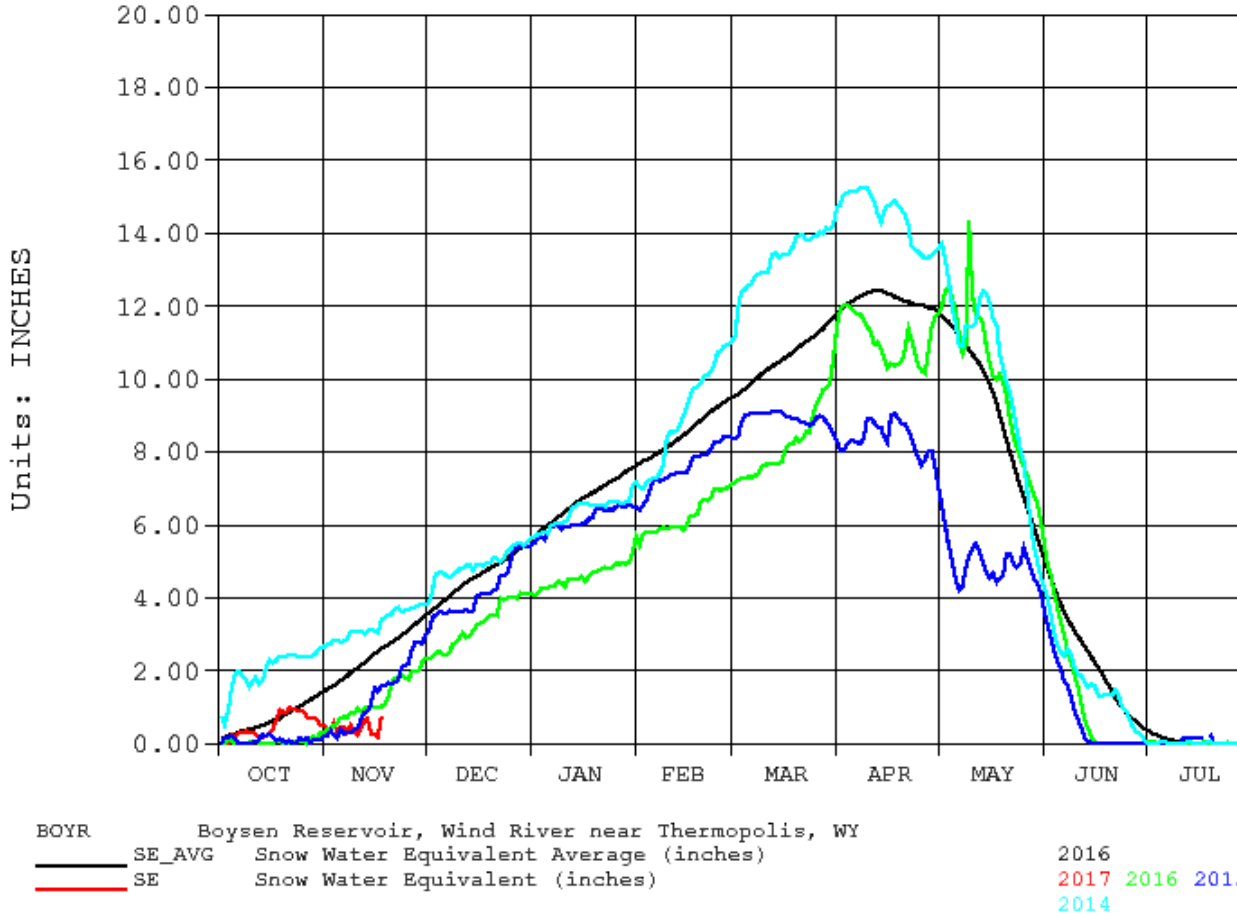
2017 Buffalo Bill Reservoir Projected Operations

BUFFALO BILL RESERVOIR OPERATIONS Water Year 2017 Projection (October Actuals)



Basin above Boysen Reservoir Snow Water Equivalent

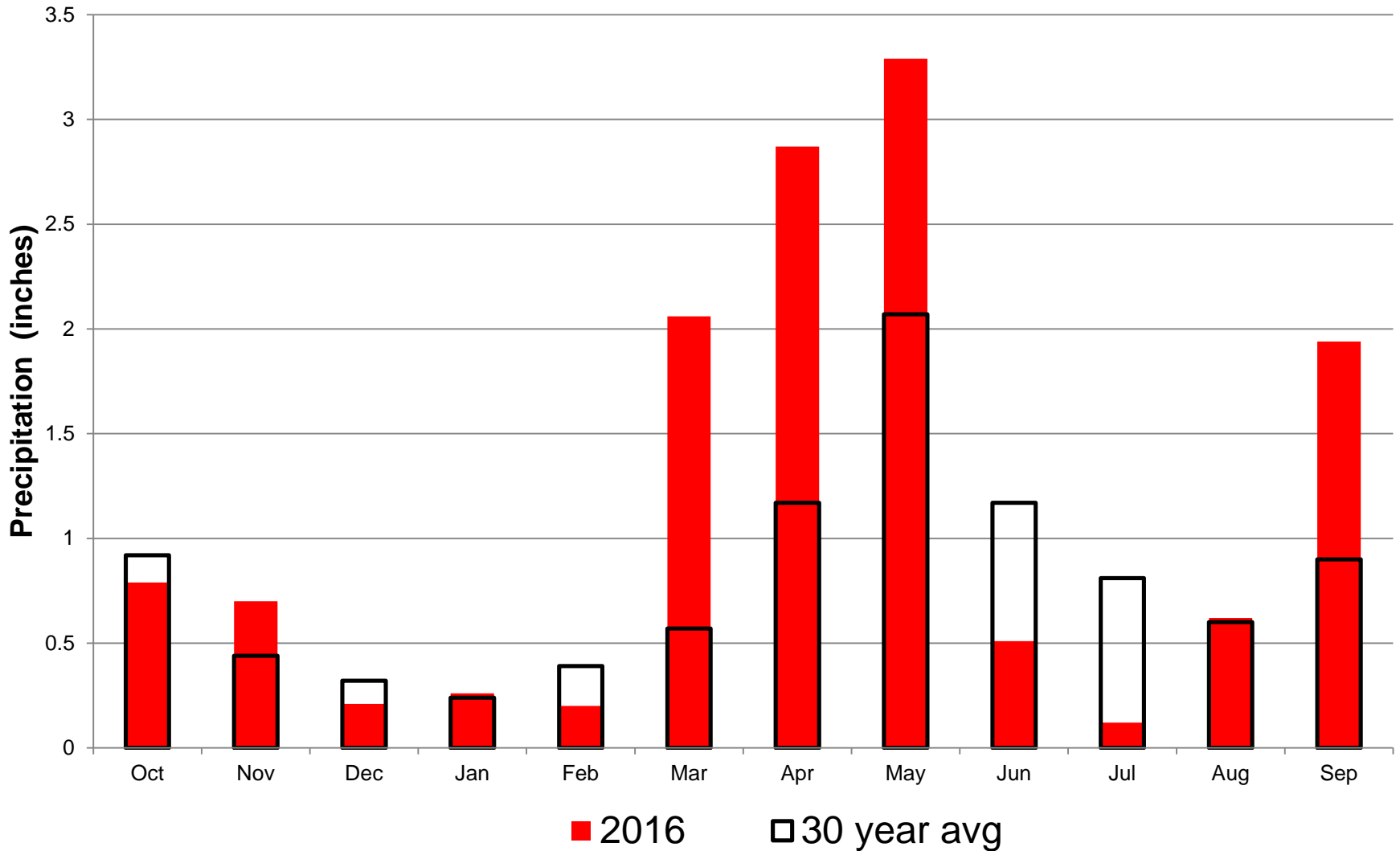
Archive Data From 1-OCT Through 31-JUL
Plotted 11/17/2016 09:53 (Provisional Data Subject to Revision)



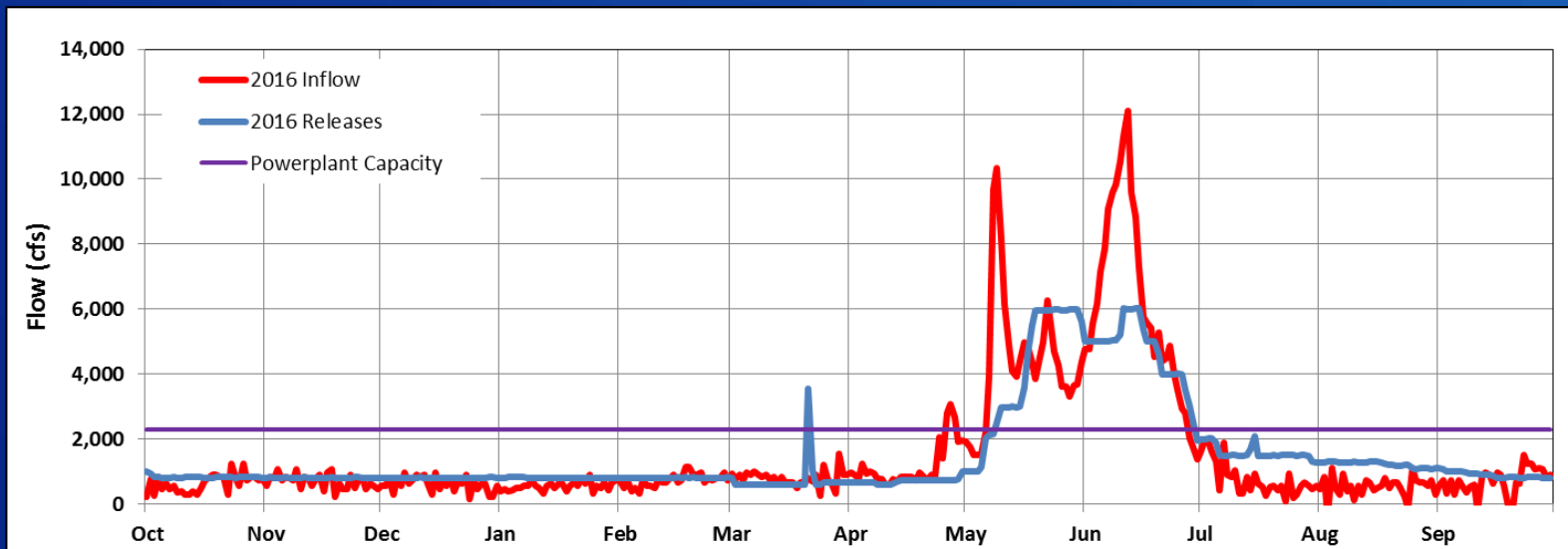
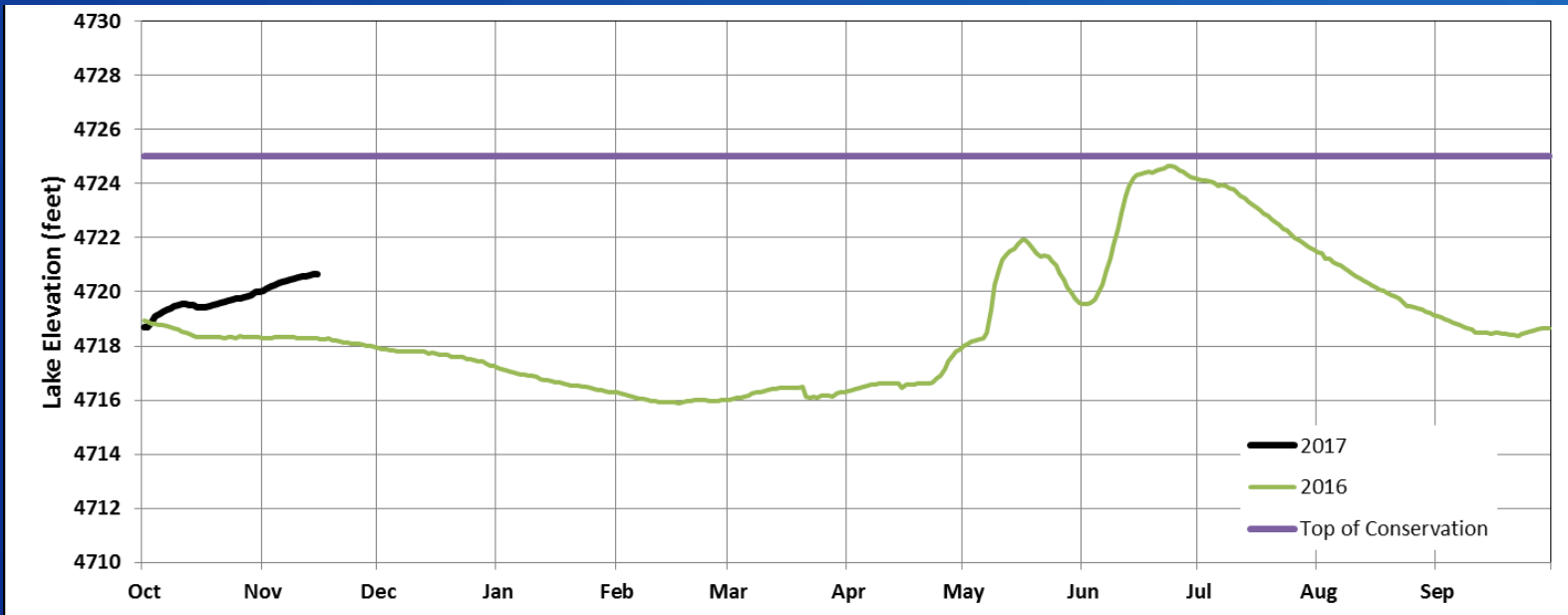
Water Year	April-July Inflow (acre-feet)
2014	694,500
2015	749,700
2016	752,800 (137% of avg)
2017	???
Average = 540,000	

2016 Monthly Precipitation above Boysen Reservoir

Wind River Basin Precipitation



Boysen Reservoir 2016 Operation



2017 Boysen Reservoir Projected Operations

BOYSEN RESERVOIR OPERATIONS Water Year 2017 Projection

