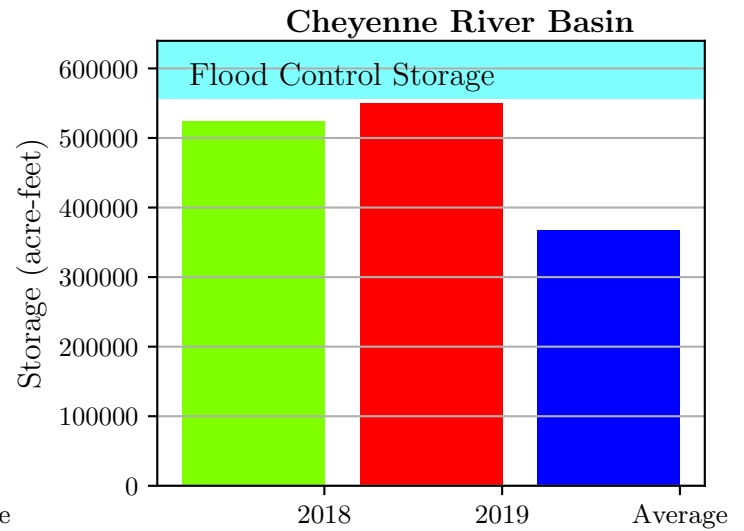
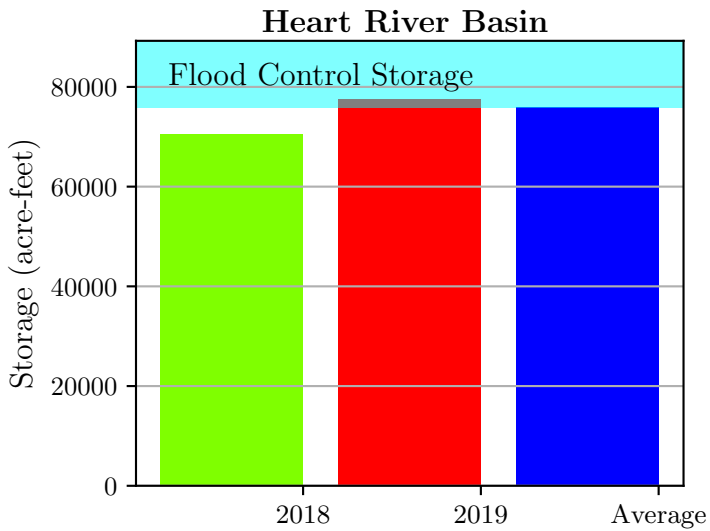
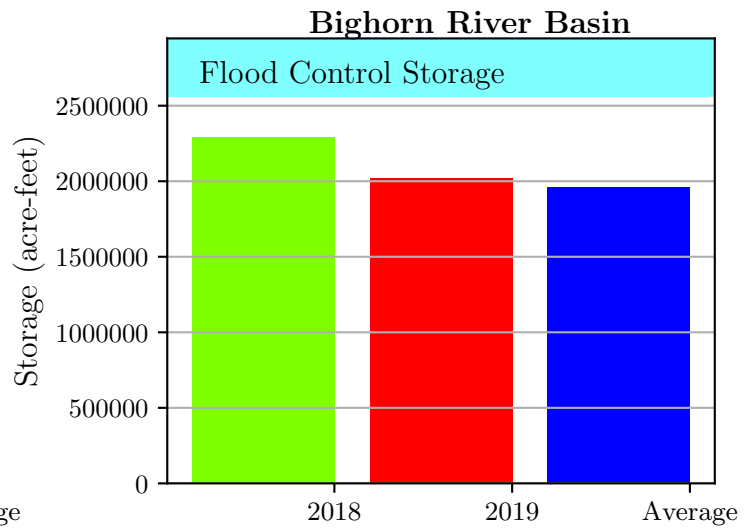
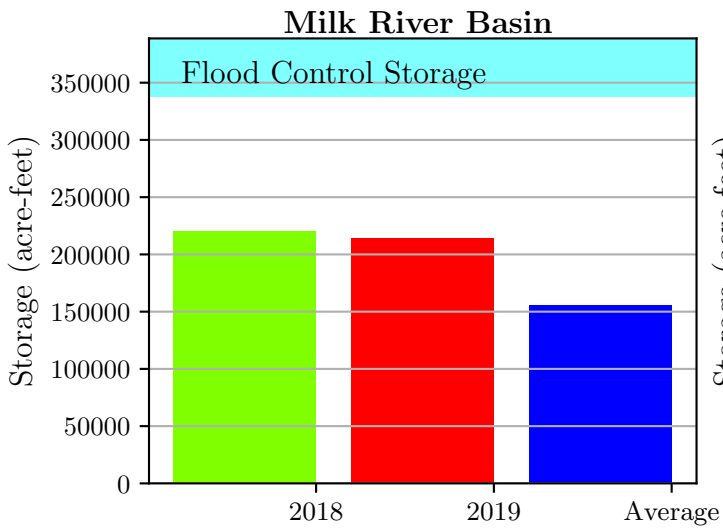
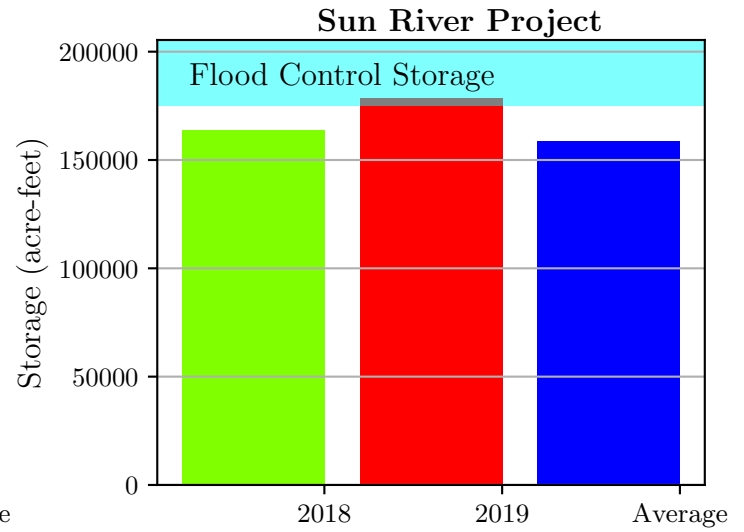
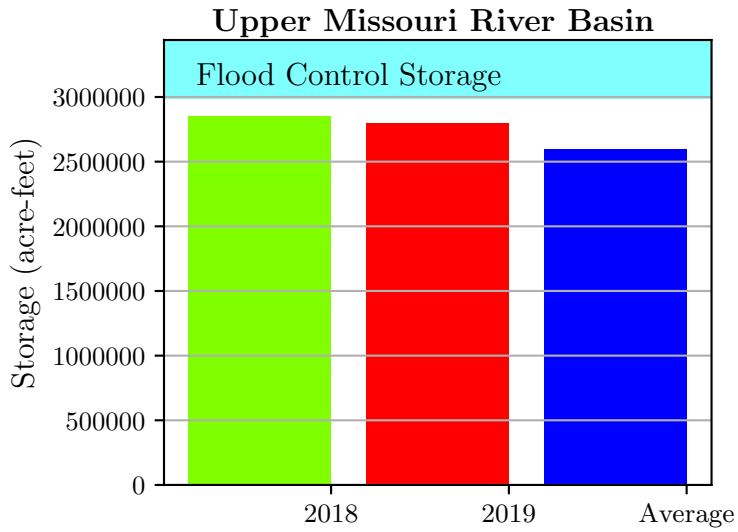
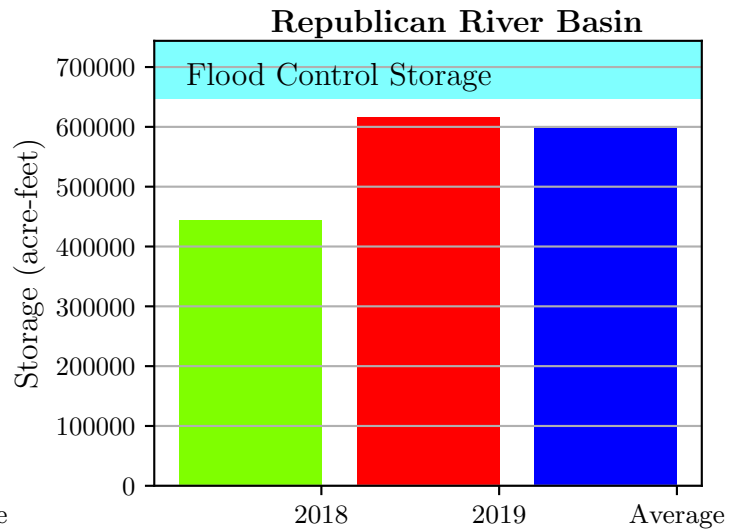
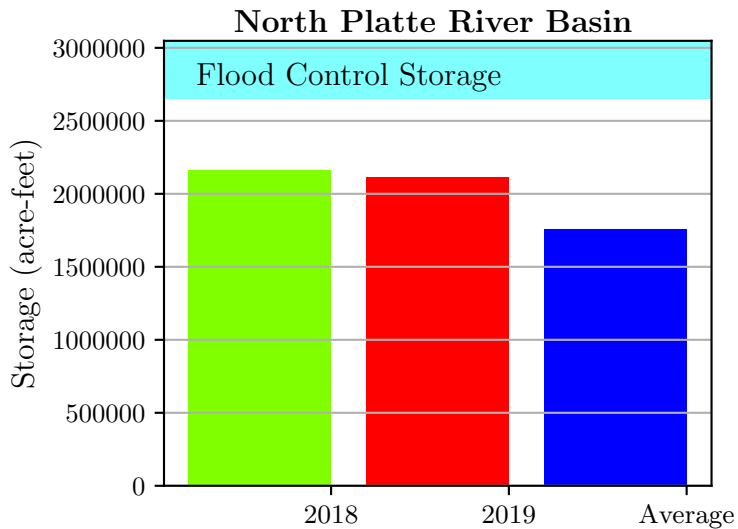
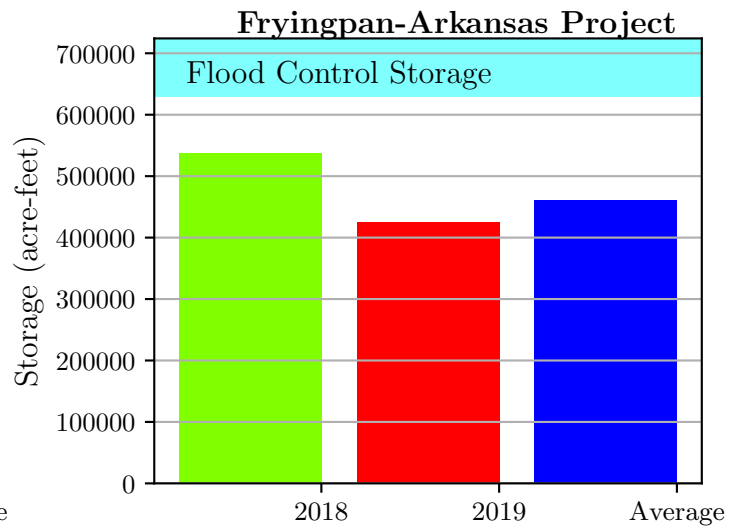
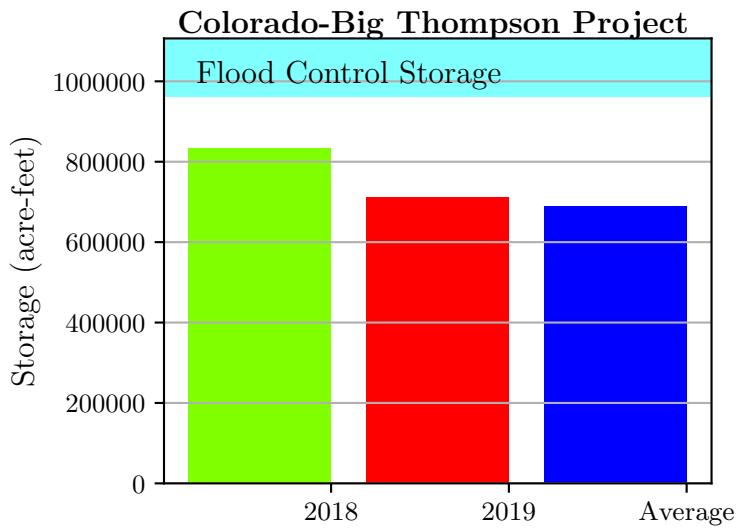
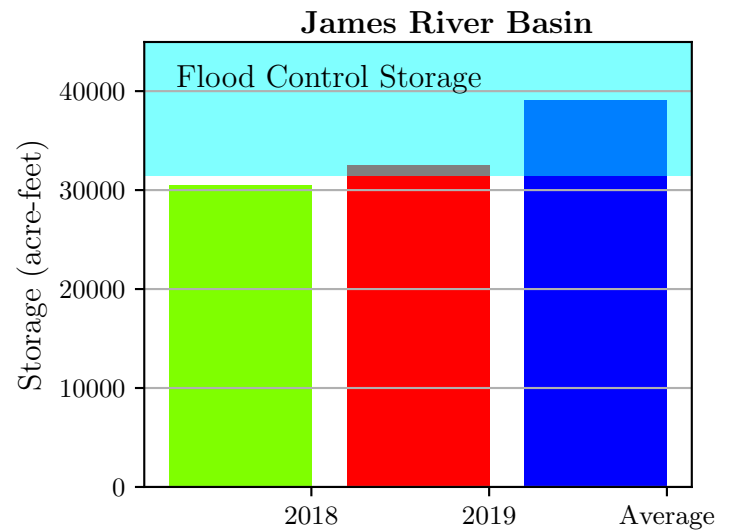
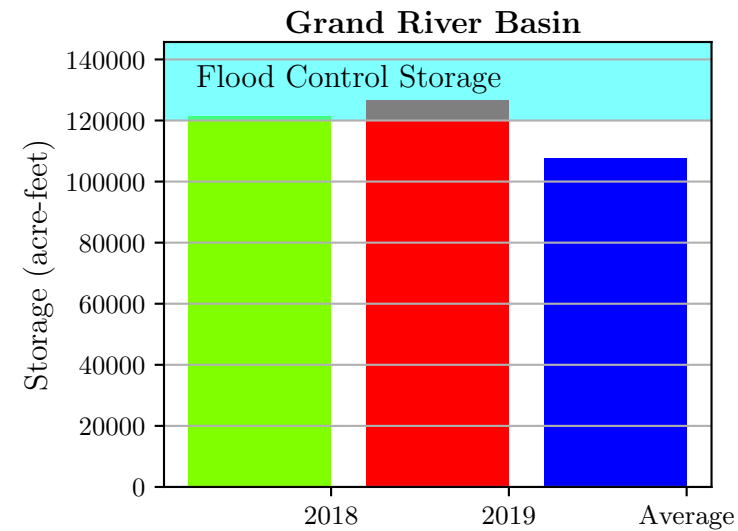


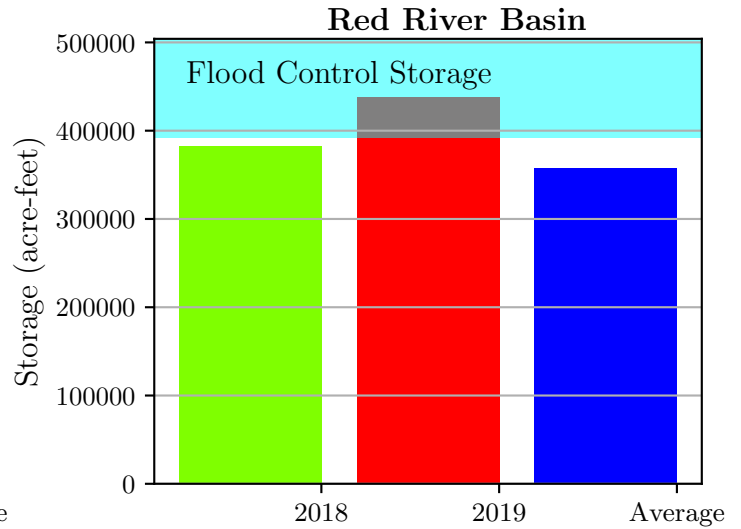
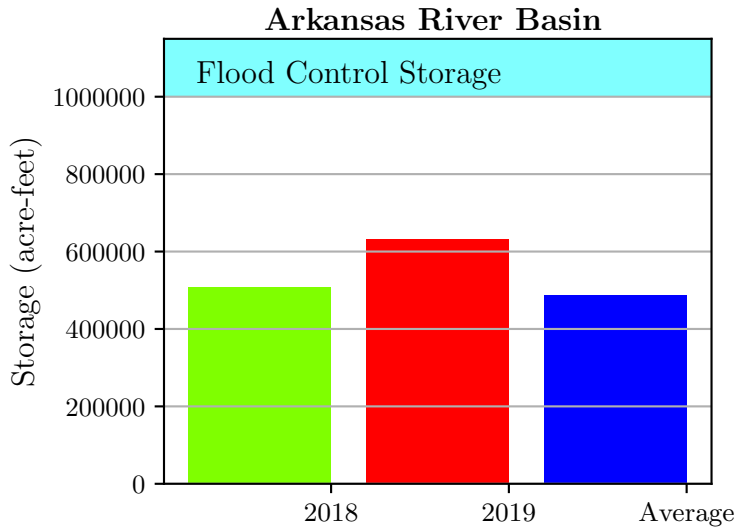
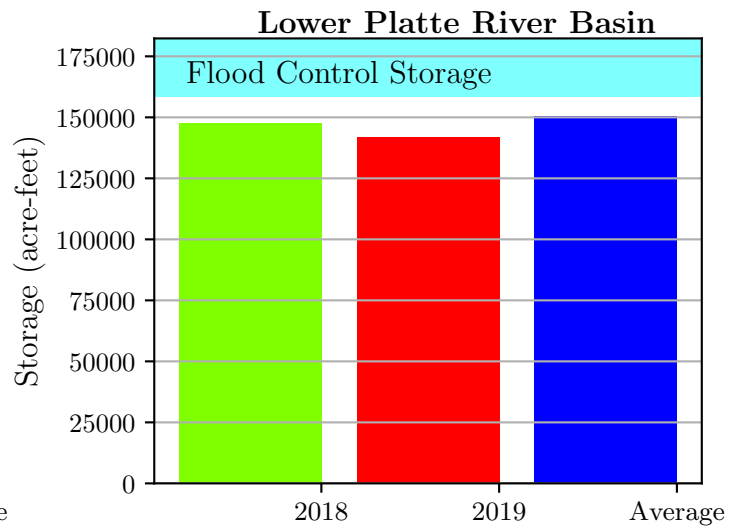
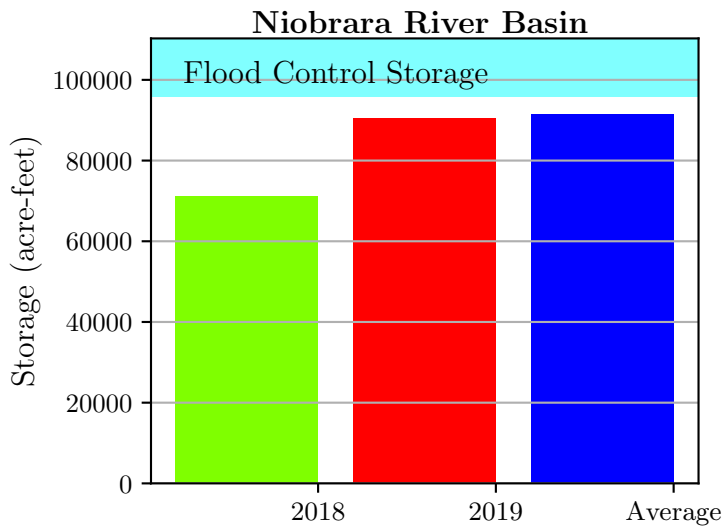
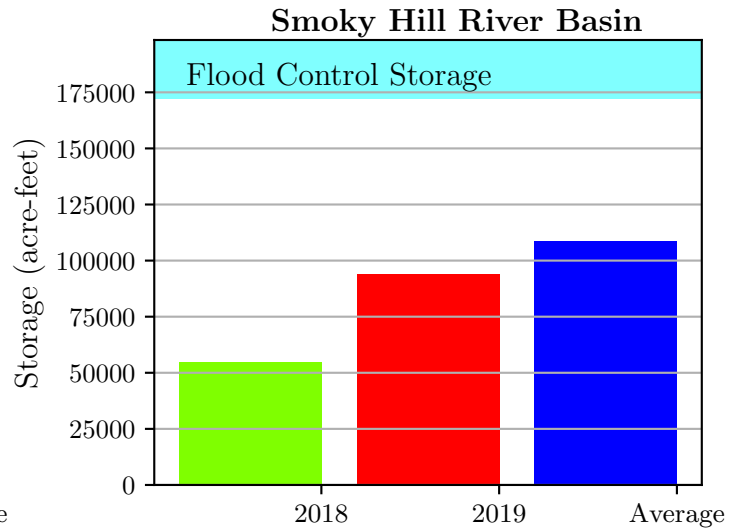
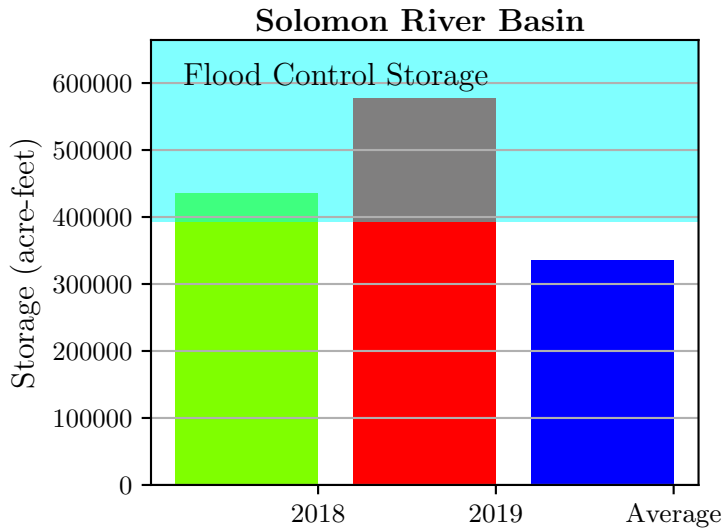
Graph 2-A
BASIN STORAGE - 2018, 2019, and AVERAGE CONDITIONS
October Through May - Water Year 2019



Graph 2-B
BASIN STORAGE - 2018, 2019, and AVERAGE CONDITIONS
October Through May - Water Year 2019



Graph 2-C
 BASIN STORAGE - 2018, 2019, and AVERAGE CONDITIONS
 October Through May - Water Year 2019



Graph 2-D
BASIN STORAGE - 2018, 2019, and AVERAGE CONDITIONS
October Through May - Water Year 2019

