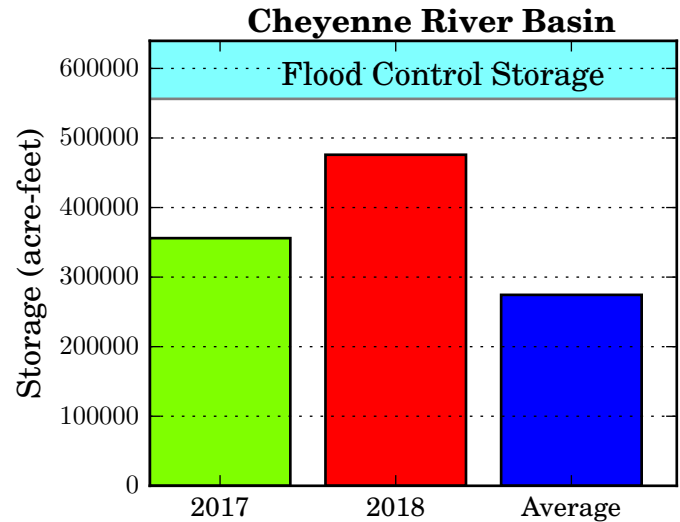
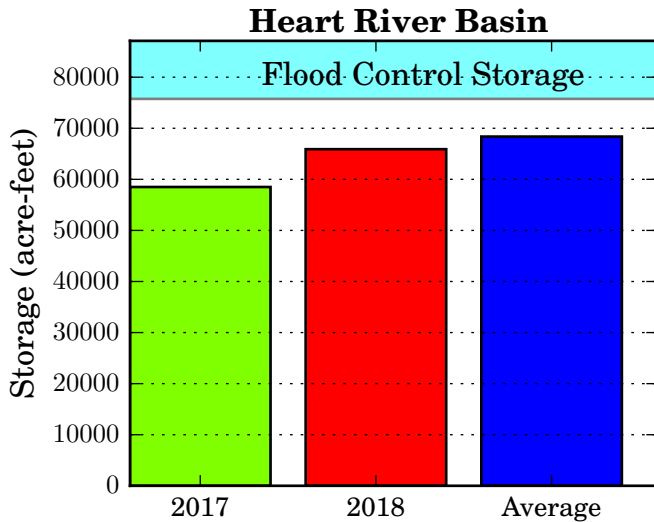
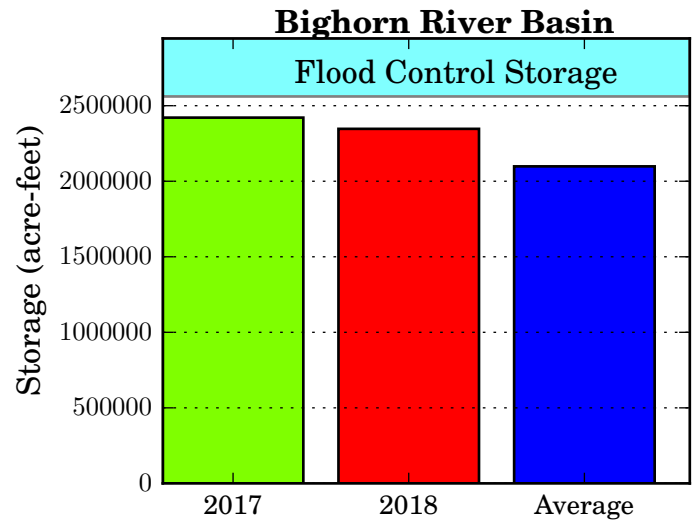
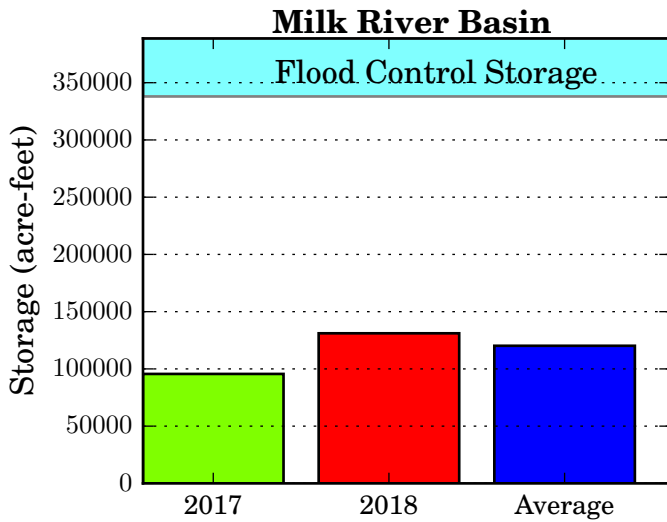
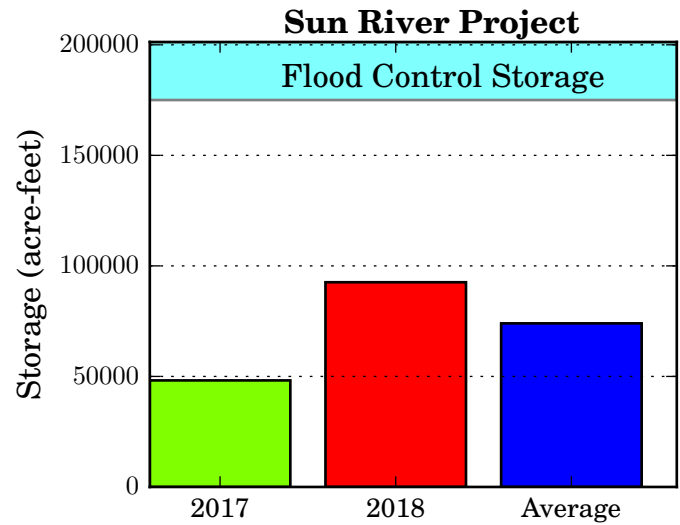
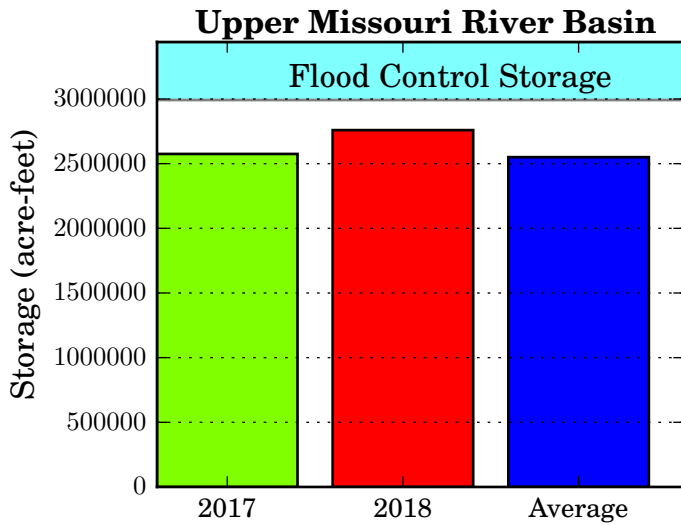
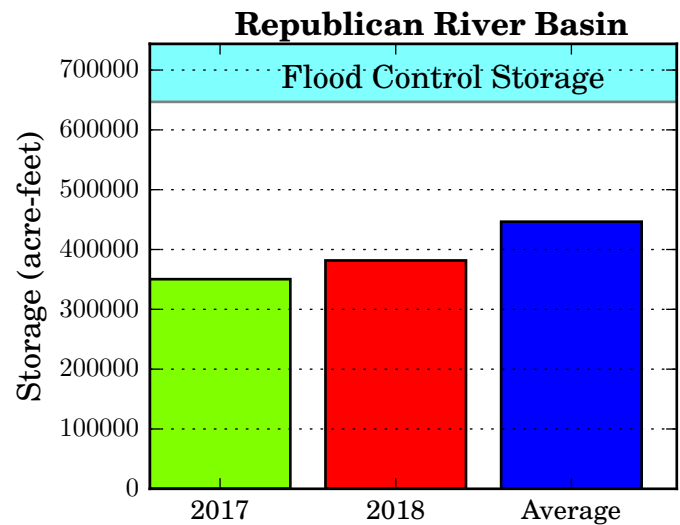
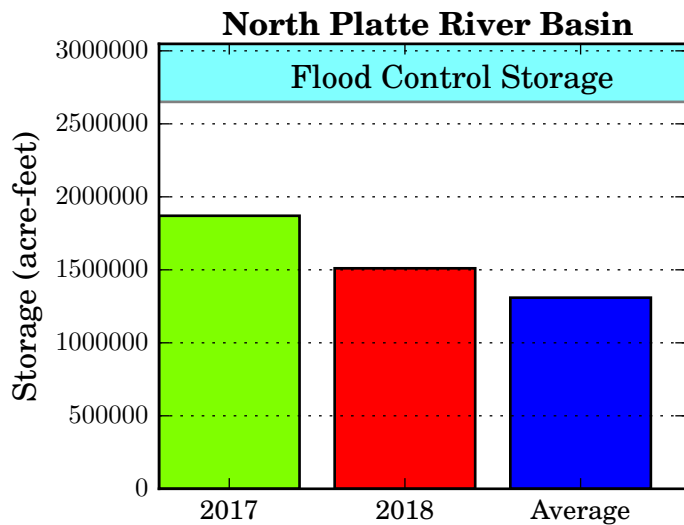
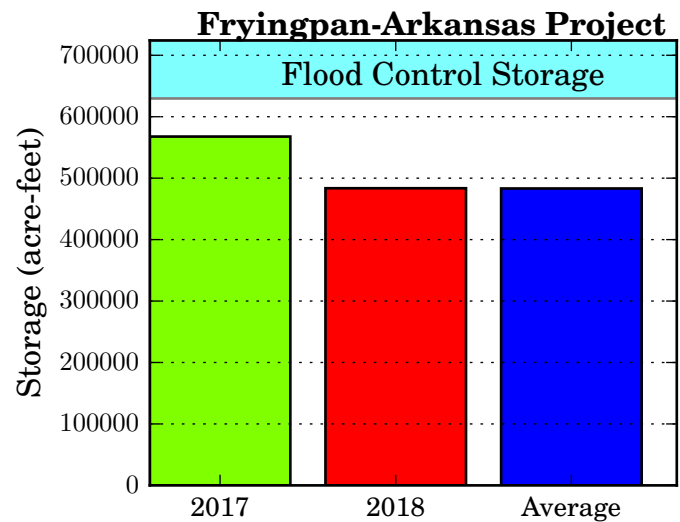
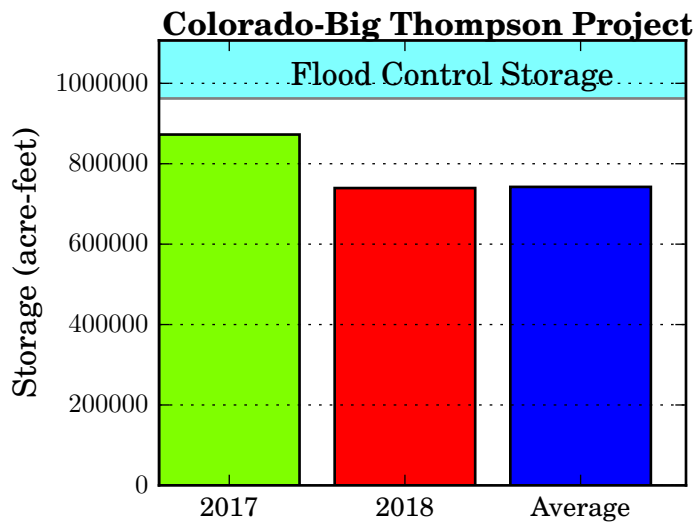
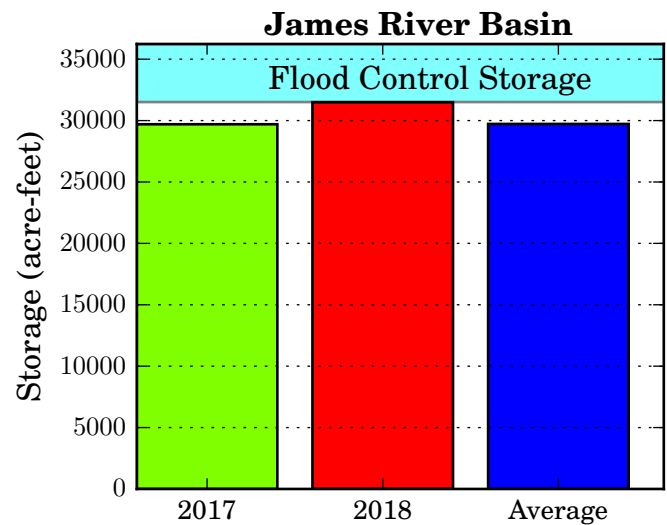
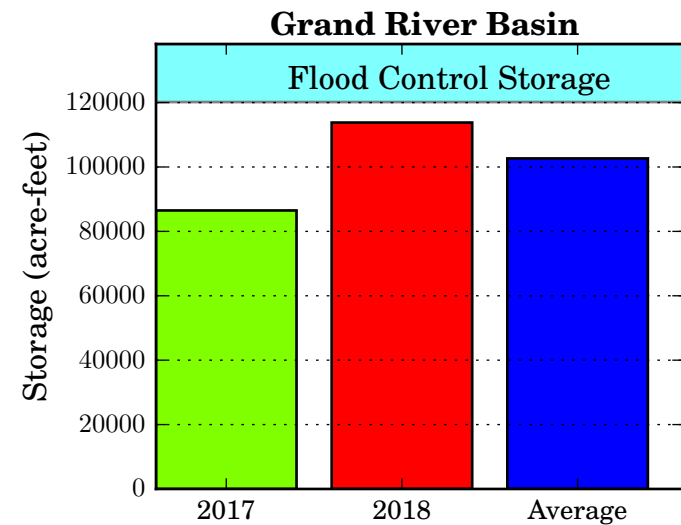


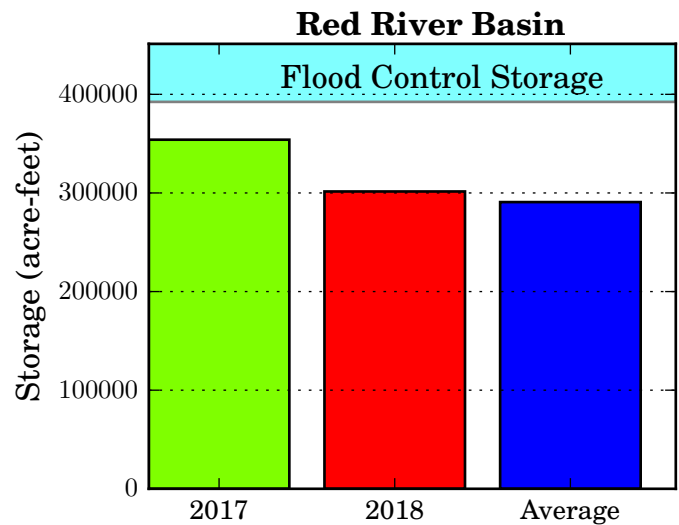
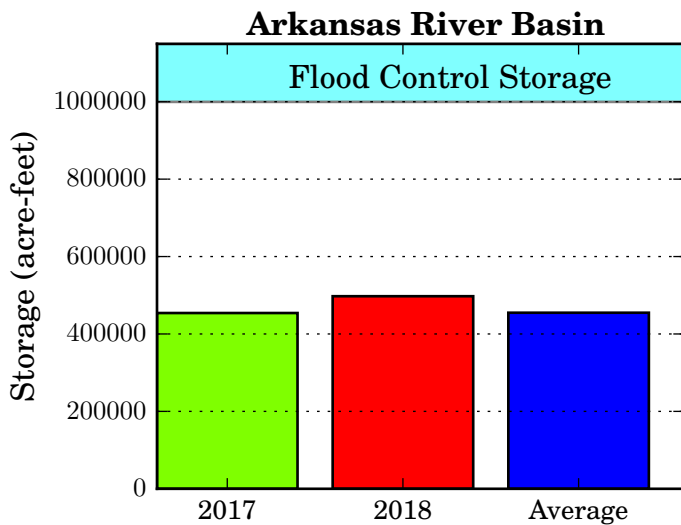
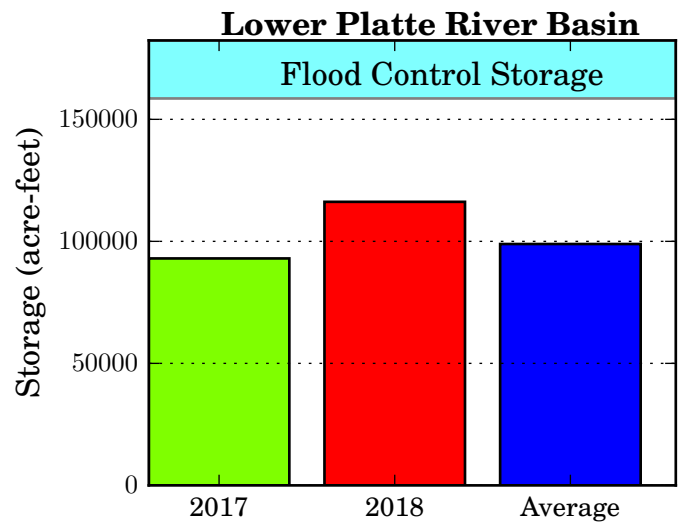
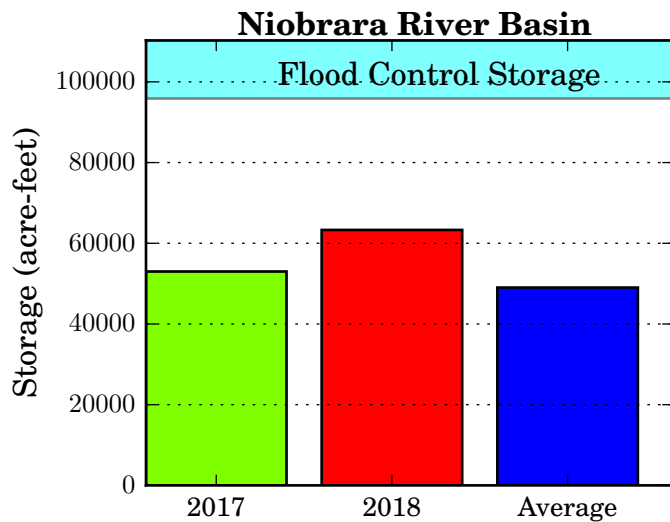
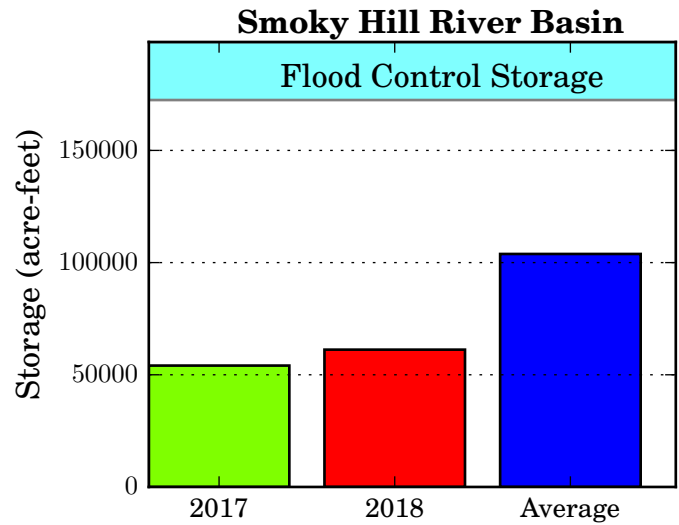
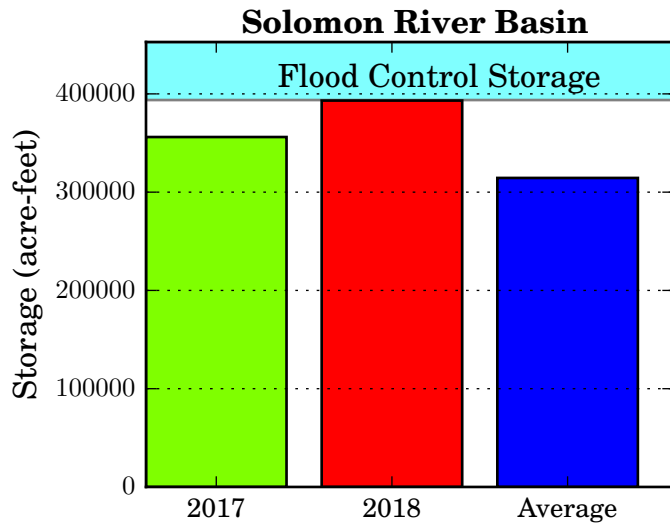
Graph 2-A  
BASIN STORAGE - 2017, 2018, and AVERAGE CONDITIONS  
August - Water Year 2018



Graph 2-B  
BASIN STORAGE - **2017, 2018, and AVERAGE** CONDITIONS  
August - Water Year 2018



Graph 2-C  
BASIN STORAGE - **2017, 2018, and AVERAGE** CONDITIONS  
August - Water Year 2018



Graph 2-D  
BASIN STORAGE - **2017, 2018, and AVERAGE** CONDITIONS  
August - Water Year 2018

