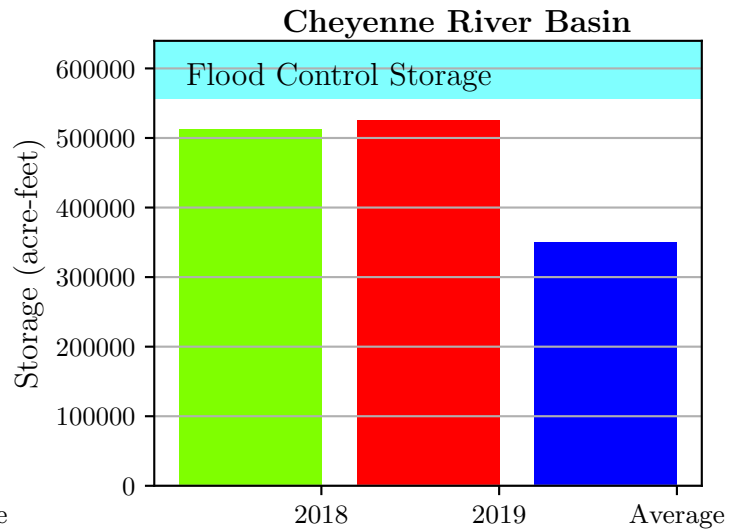
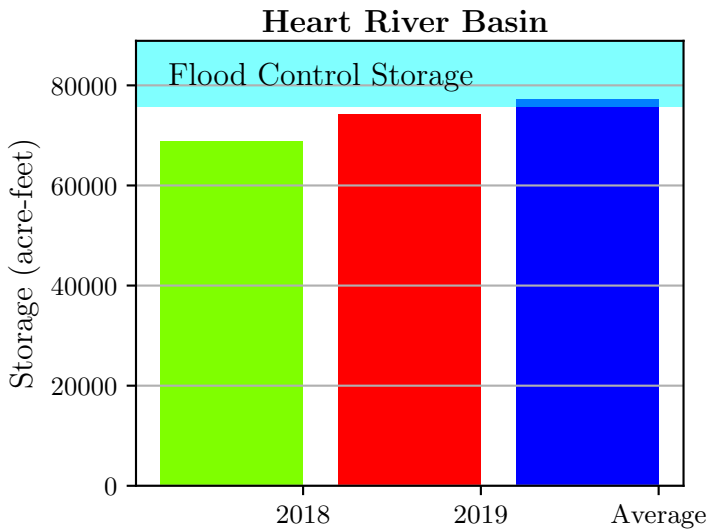
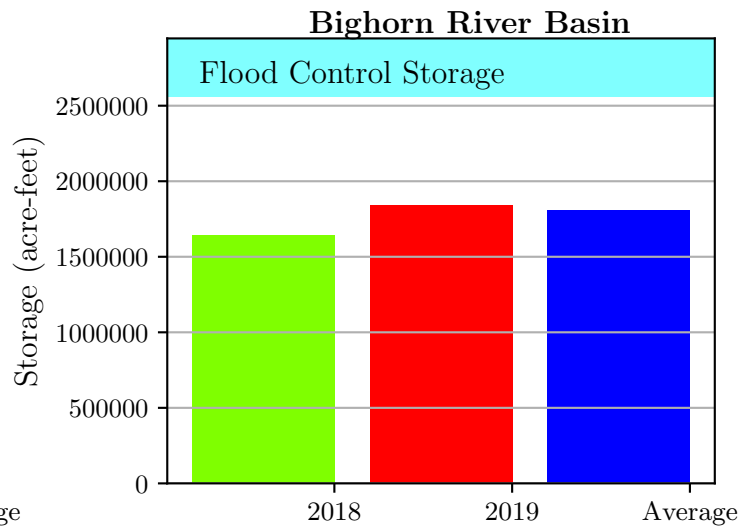
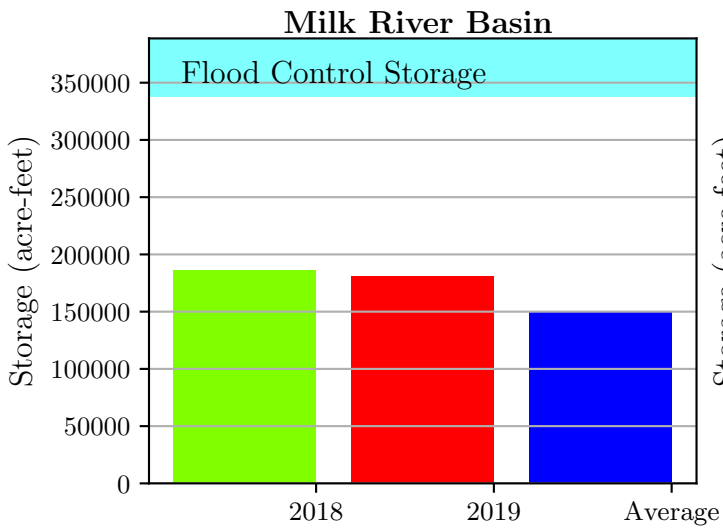
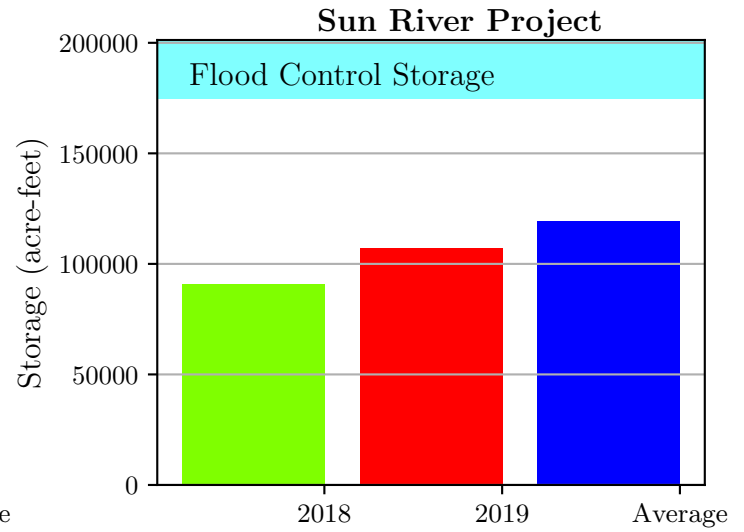
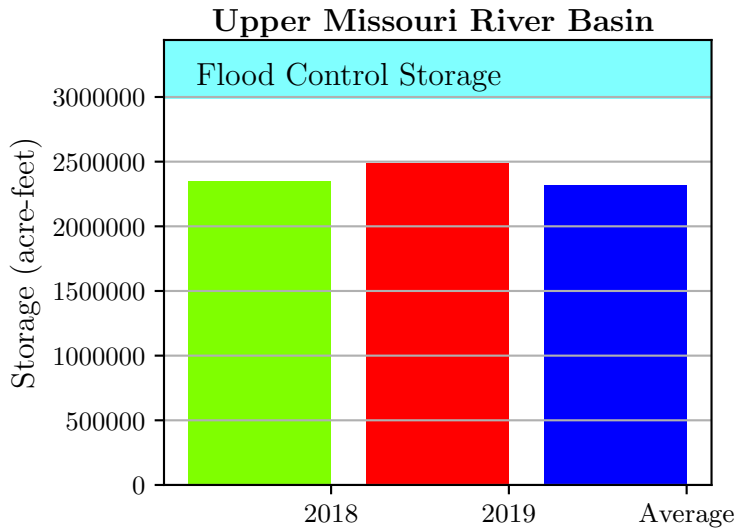
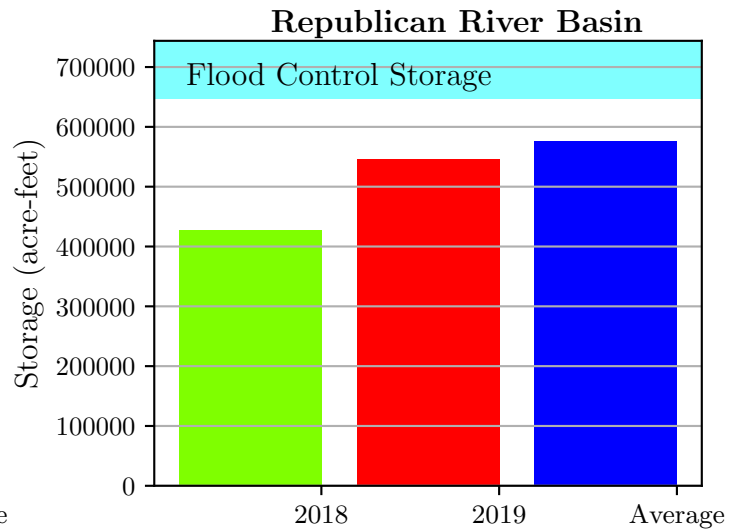
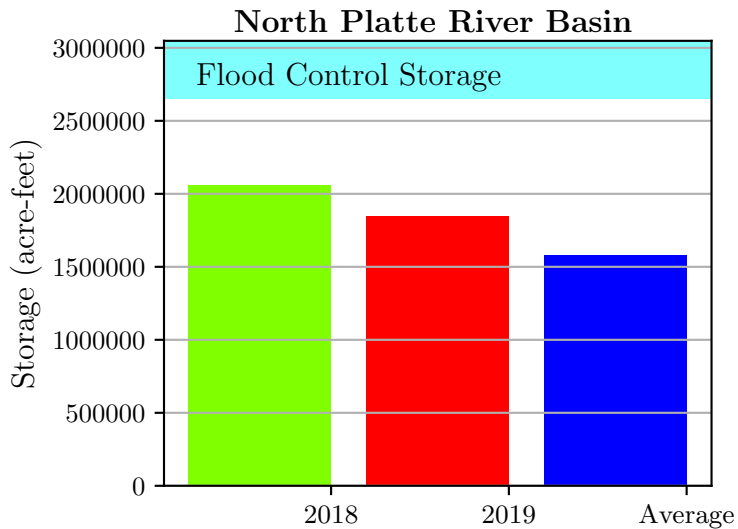
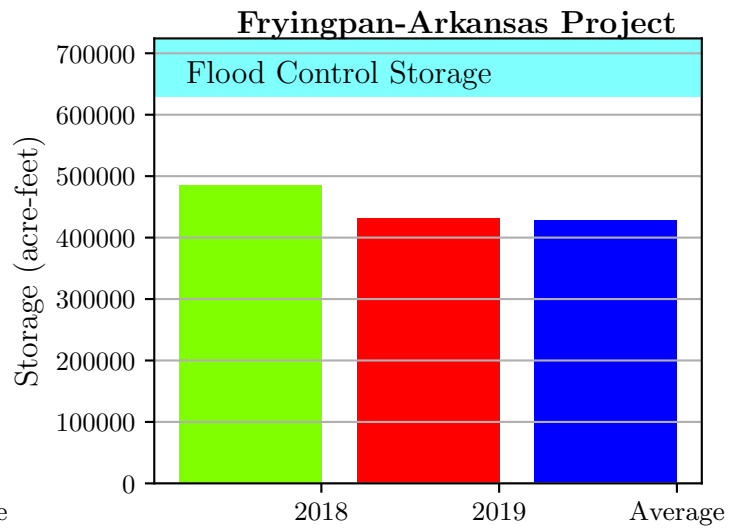
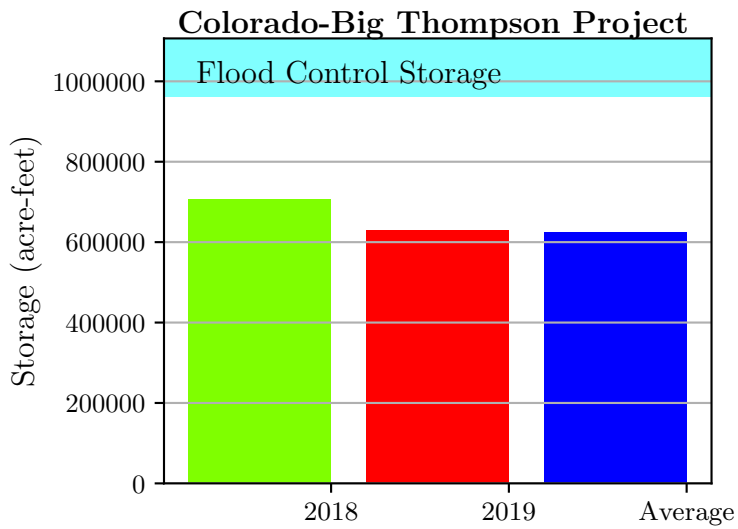
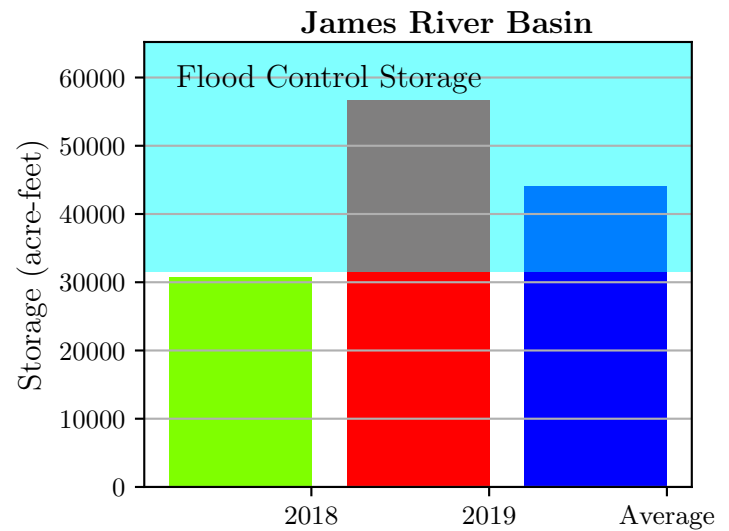
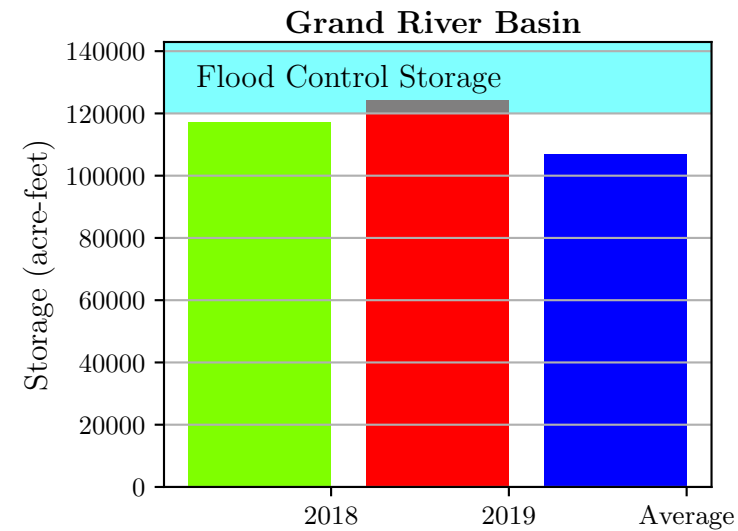


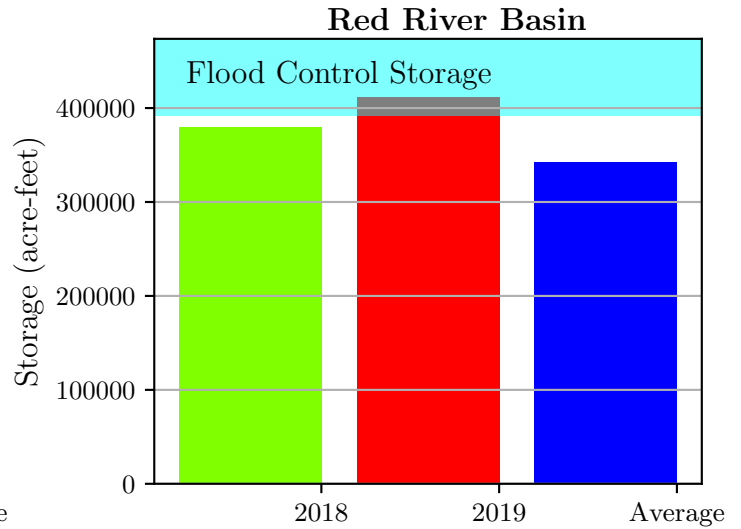
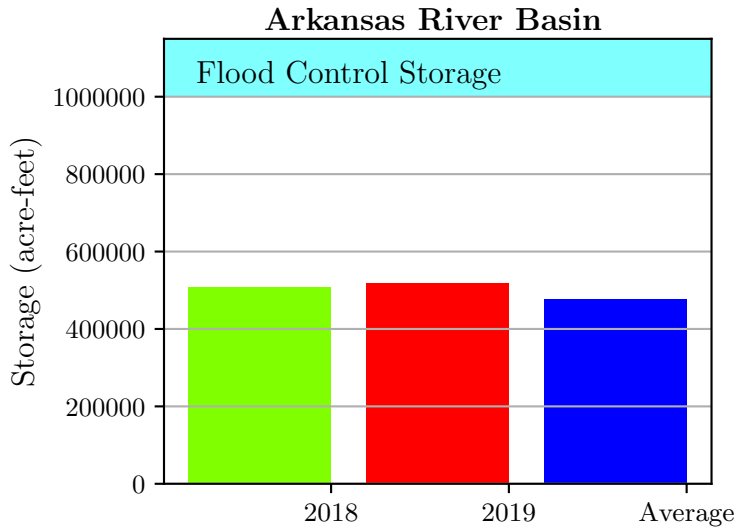
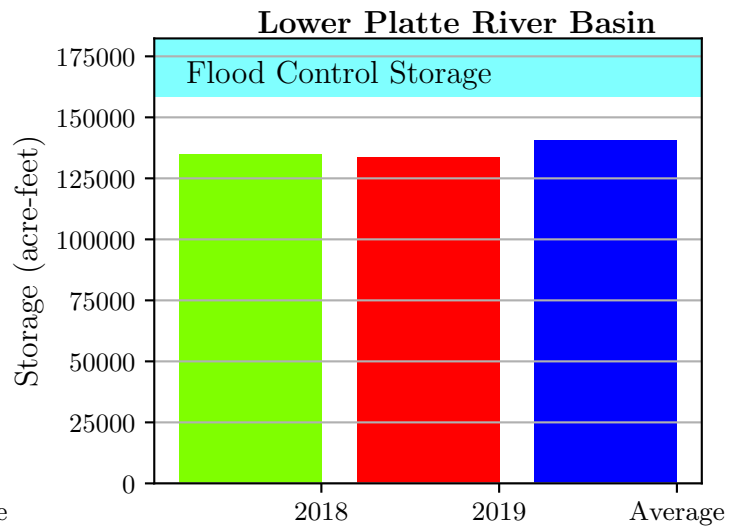
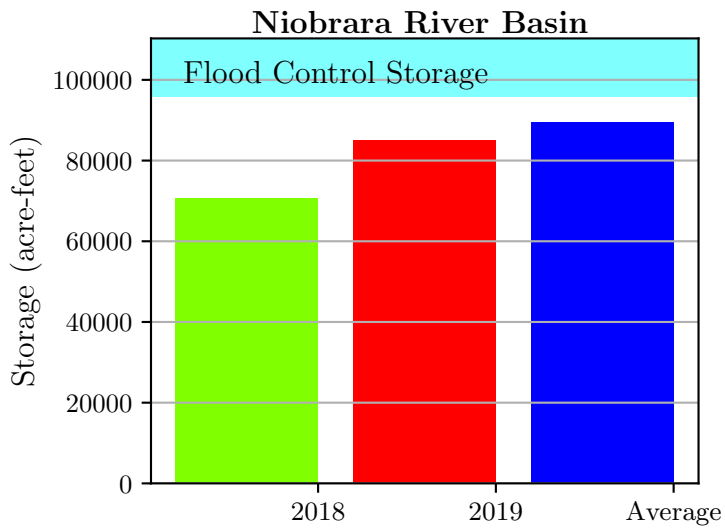
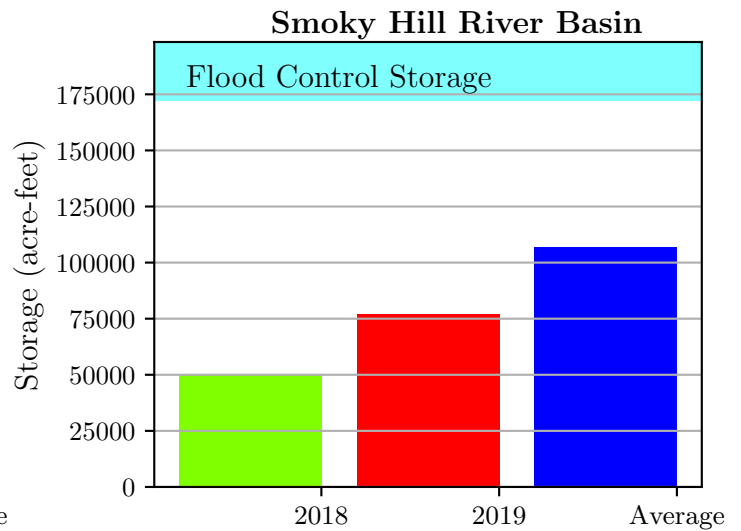
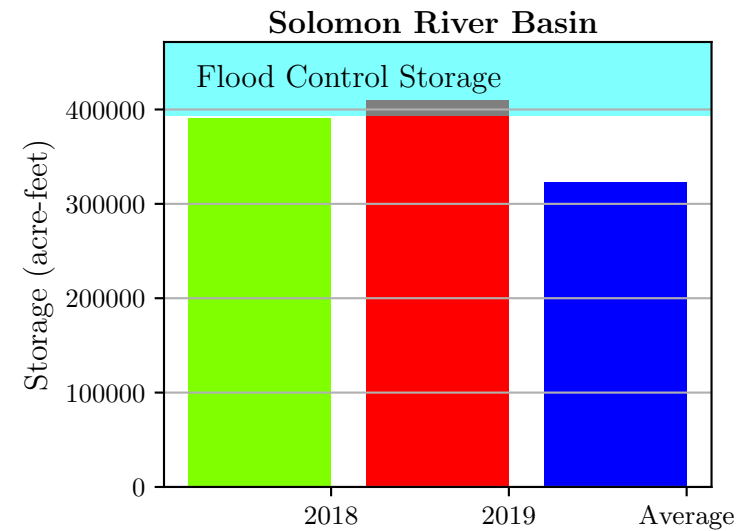
Graph 2-A  
BASIN STORAGE - 2018, 2019, and AVERAGE CONDITIONS  
October Through April - Water Year 2019



Graph 2-B  
BASIN STORAGE - 2018, 2019, and AVERAGE CONDITIONS  
October Through April - Water Year 2019



Graph 2-C  
BASIN STORAGE - 2018, 2019, and AVERAGE CONDITIONS  
October Through April - Water Year 2019



Graph 2-D  
BASIN STORAGE - 2018, 2019, and AVERAGE CONDITIONS  
October Through April - Water Year 2019

