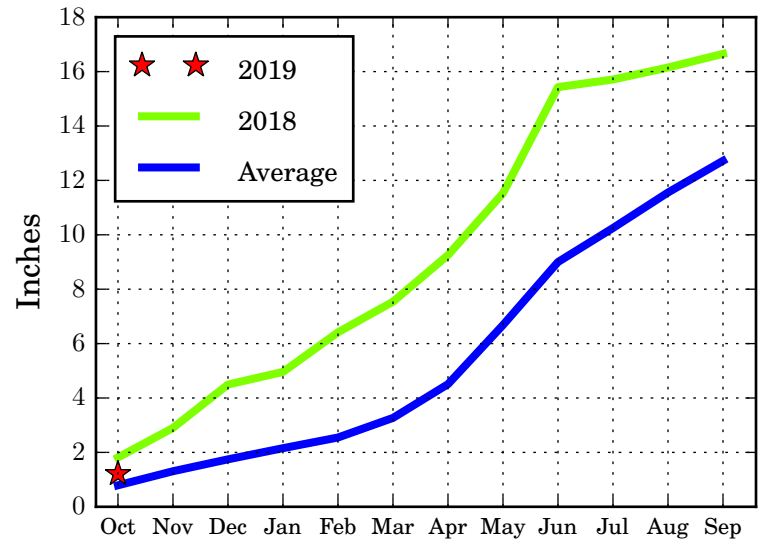
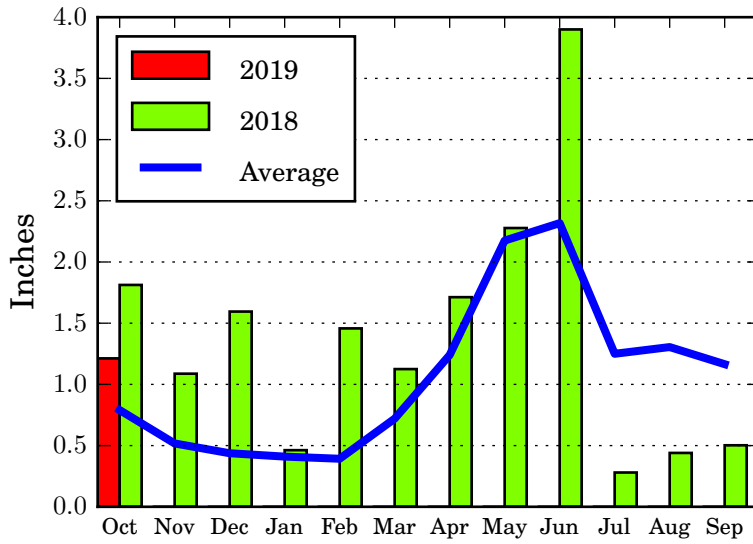


Graph 1-A

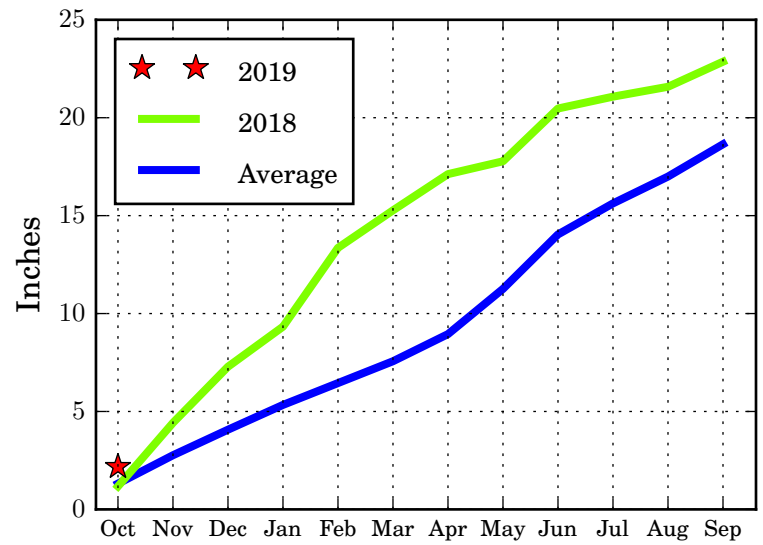
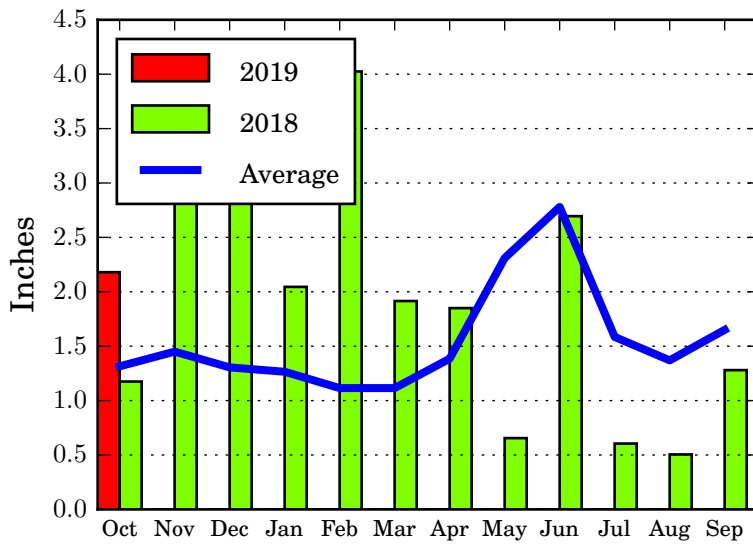
BASIN PRECIPITATION - MONTHLY AND CUMULATIVE

Water Year 2019 October Through October

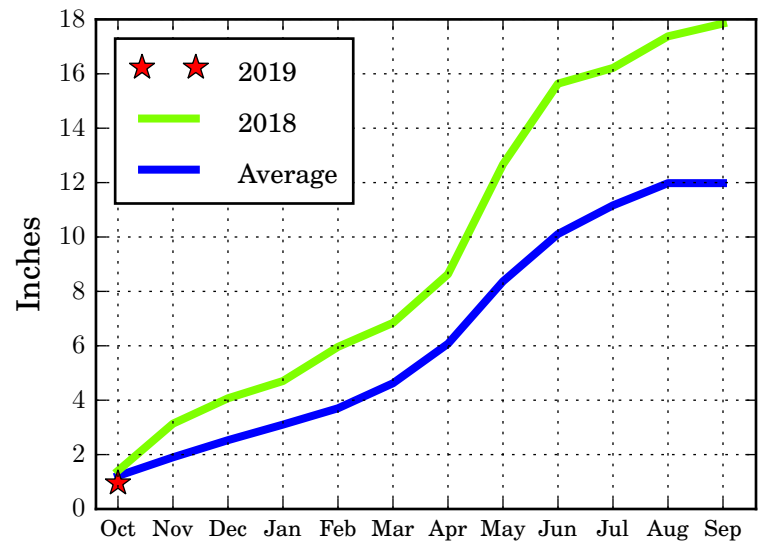
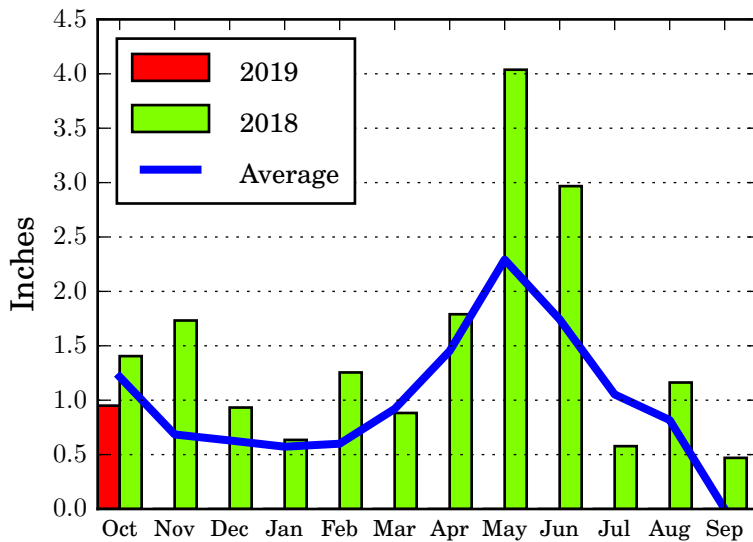
Upper Missouri River Basin



Milk River Basin



Bighorn River Basin

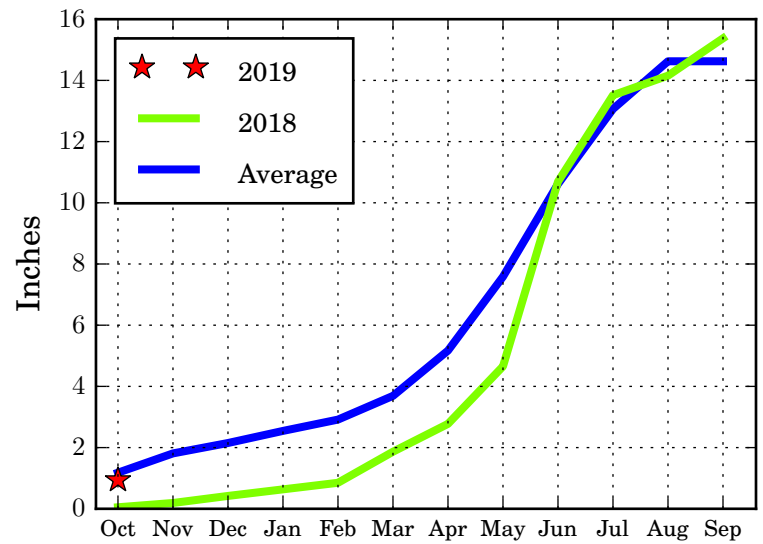
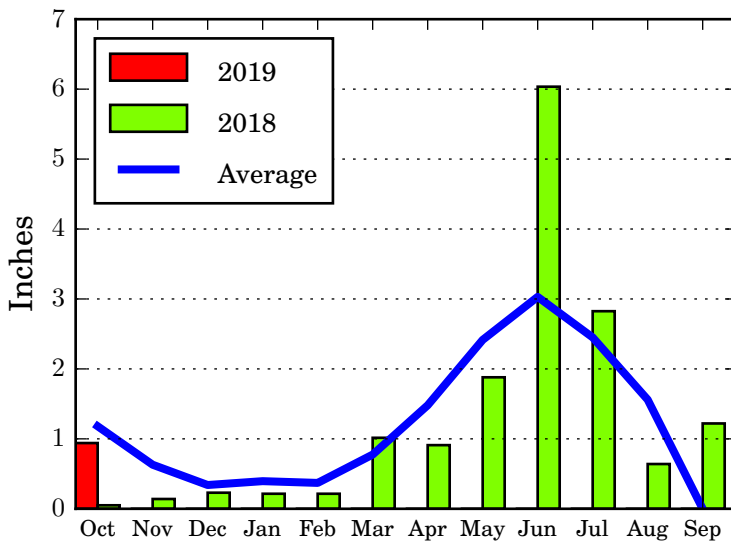


Graph 1-B

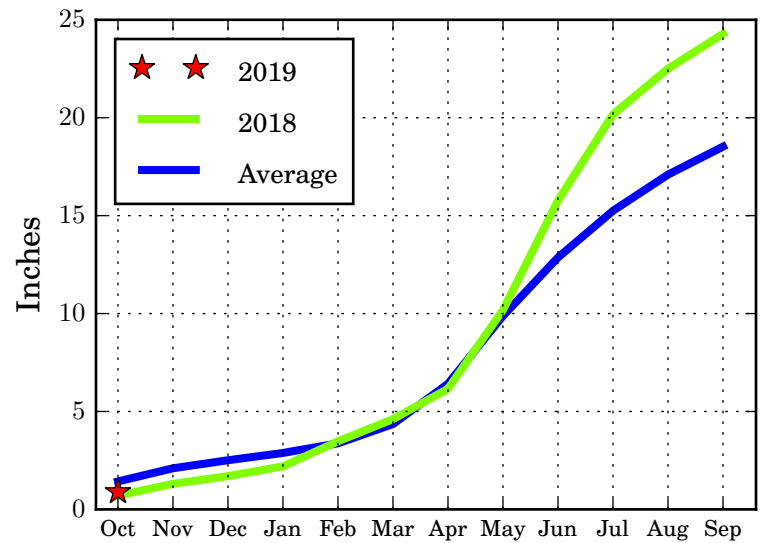
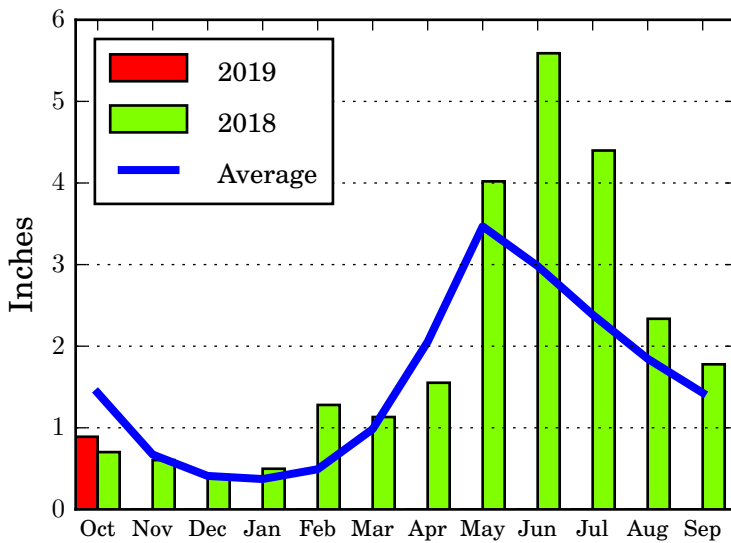
BASIN PRECIPITATION - MONTHLY AND CUMULATIVE

Water Year 2019 October Through October

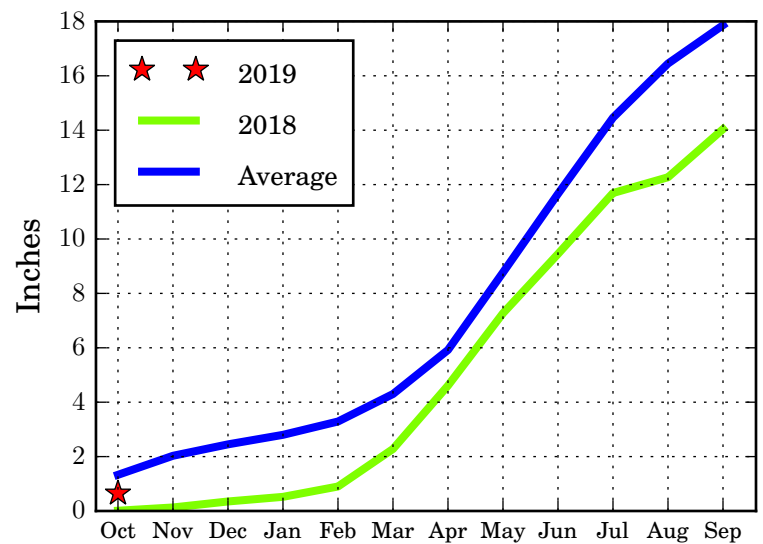
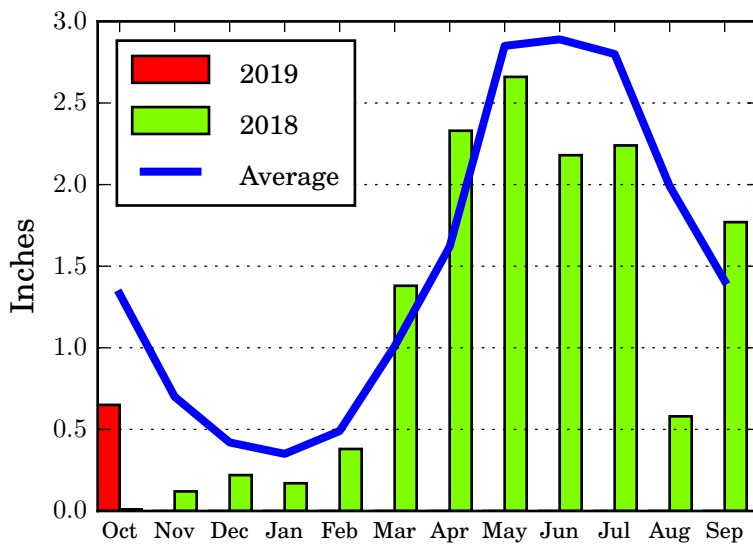
Heart River Basin



Cheyenne River Basin



Grand River Basin

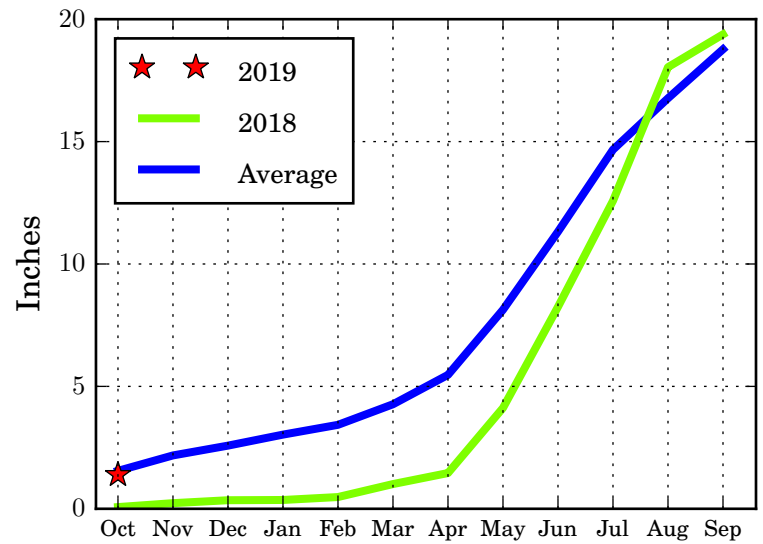
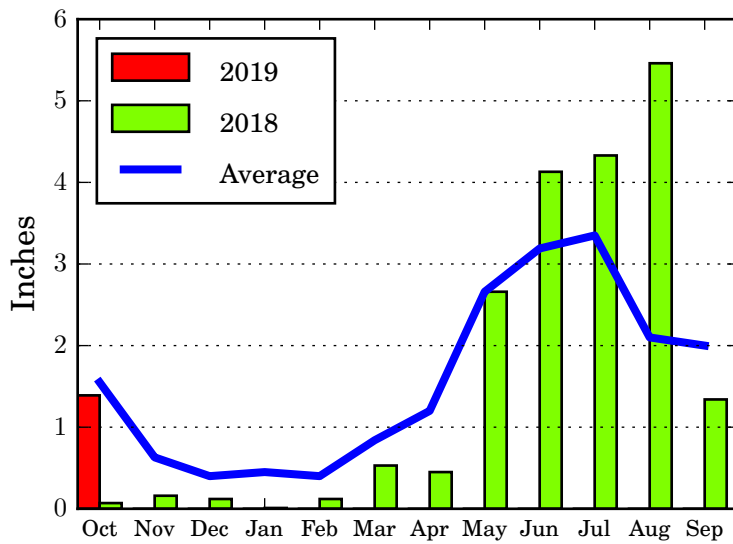


Graph 1-C

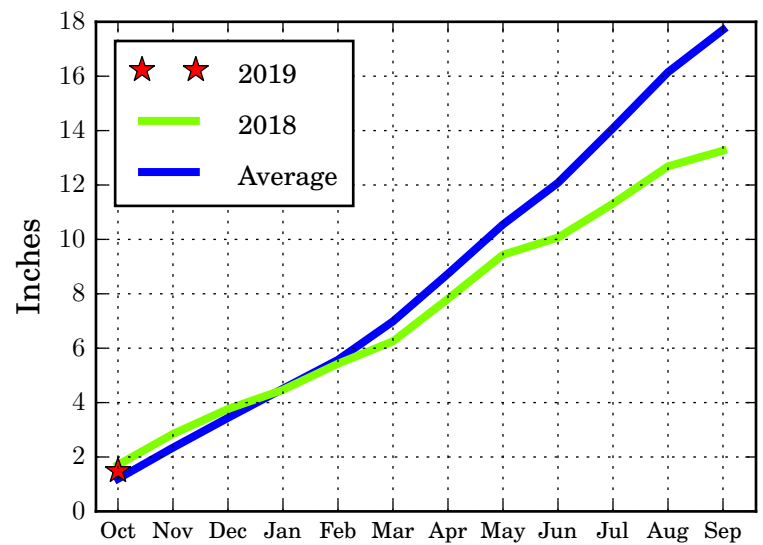
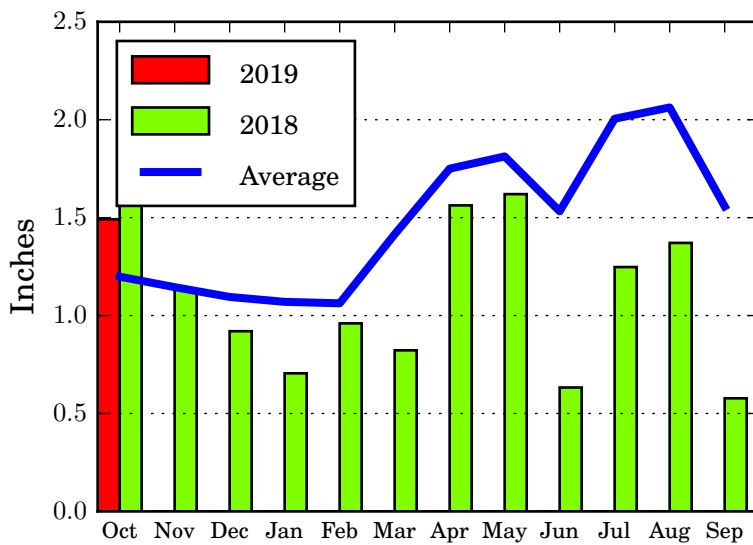
BASIN PRECIPITATION - MONTHLY AND CUMULATIVE

Water Year 2019 October Through October

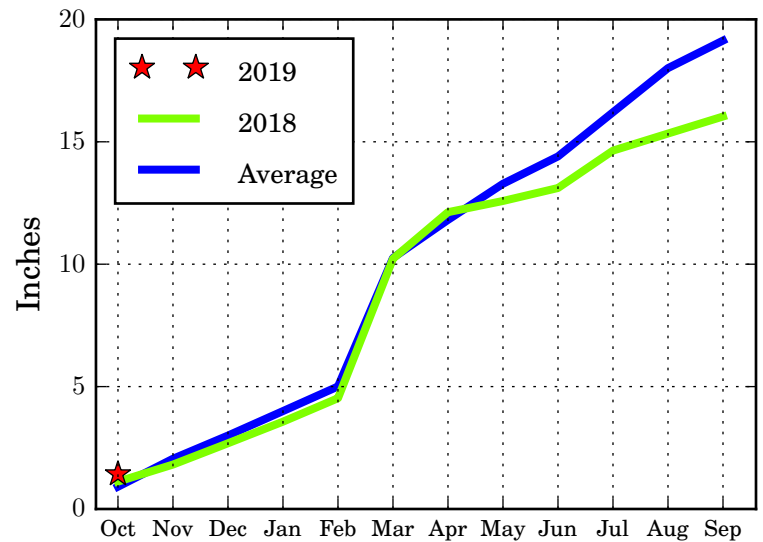
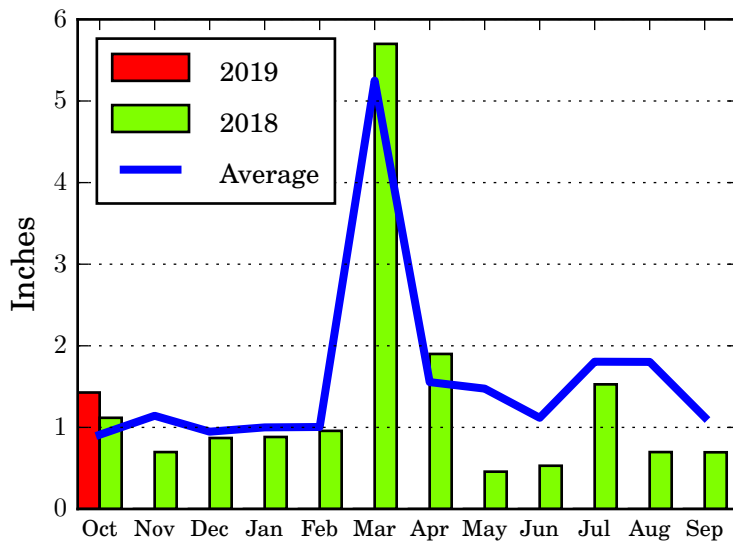
James River Basin



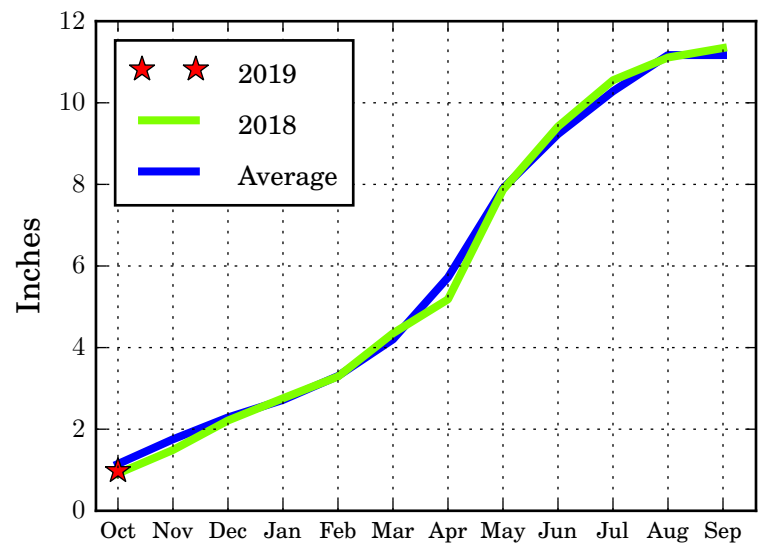
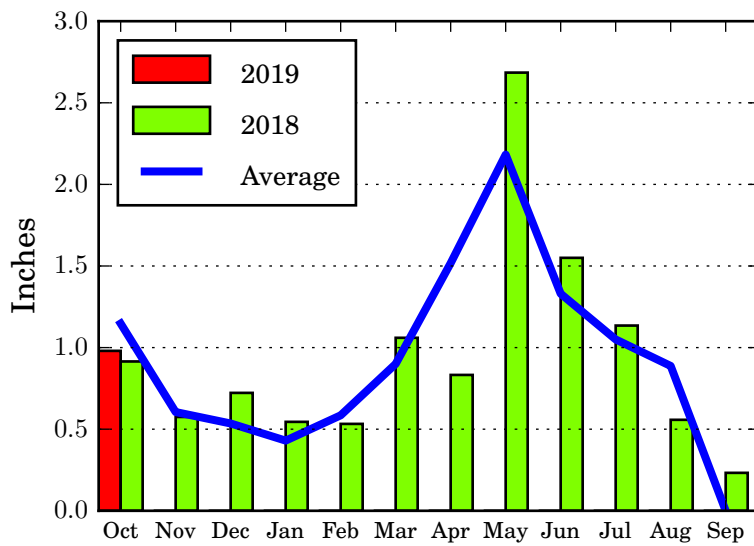
Colorado-Big Thompson Project



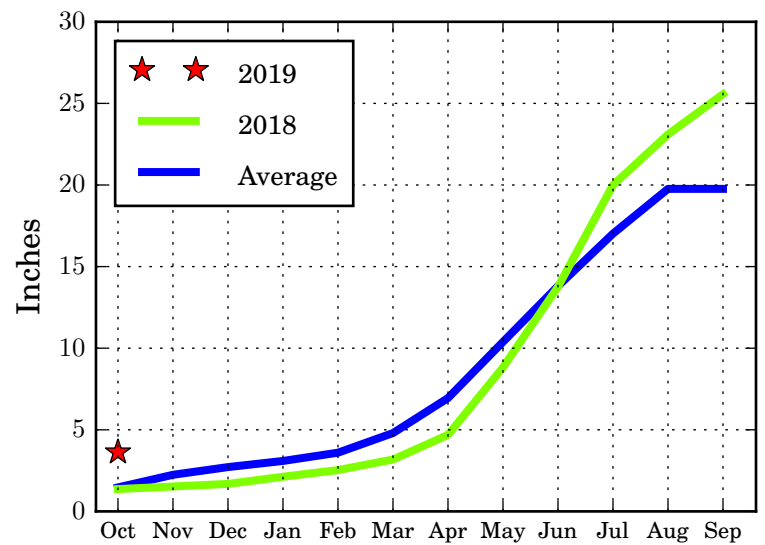
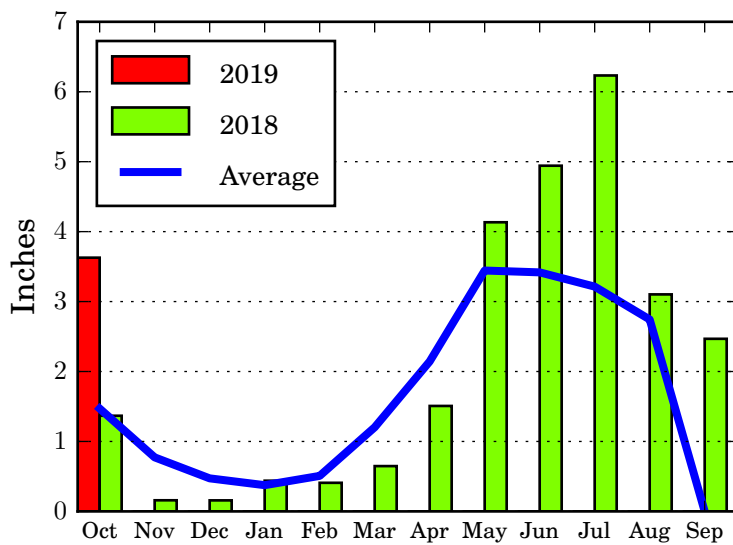
Fryingpan-Arkansas Project



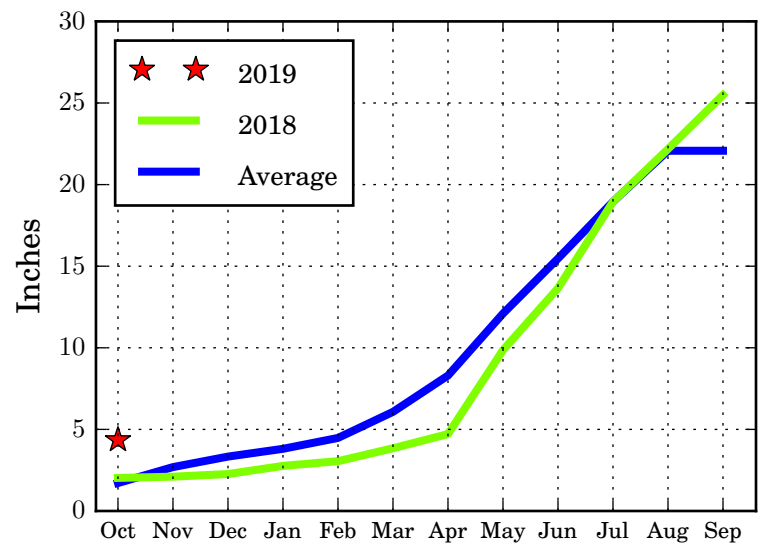
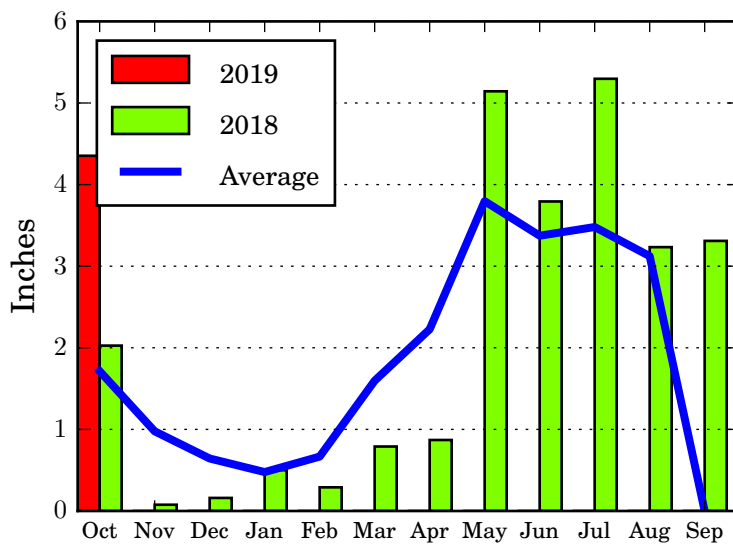
Graph 1-D
BASIN PRECIPITATION - MONTHLY AND CUMULATIVE
 Water Year 2019 October Through October
North Platte River Basin



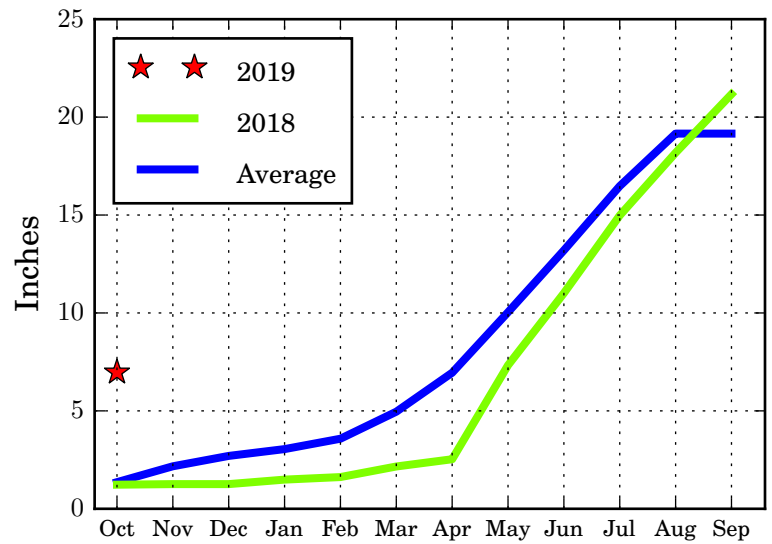
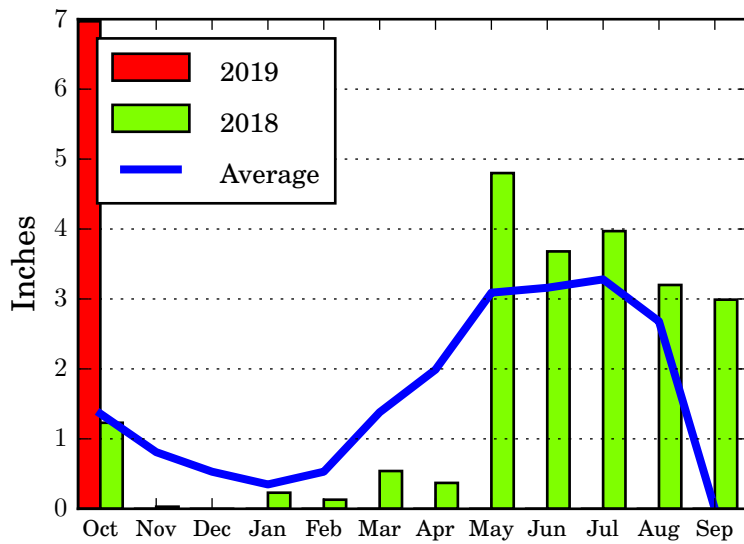
Republican River Basin



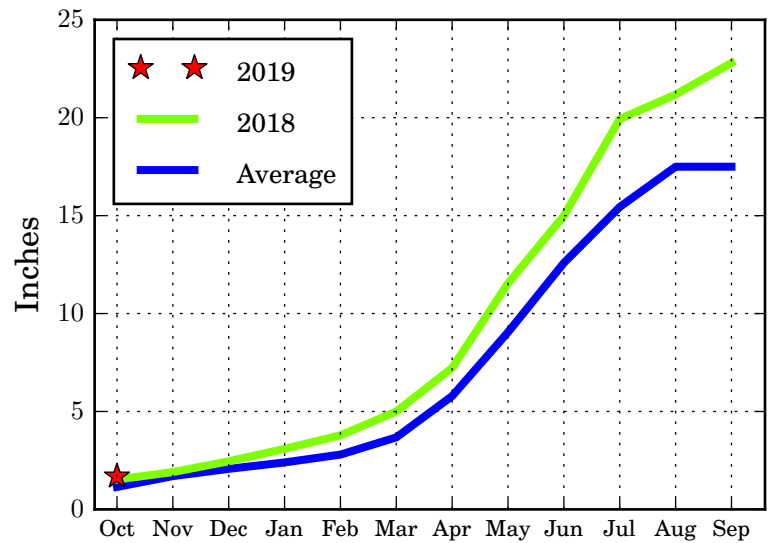
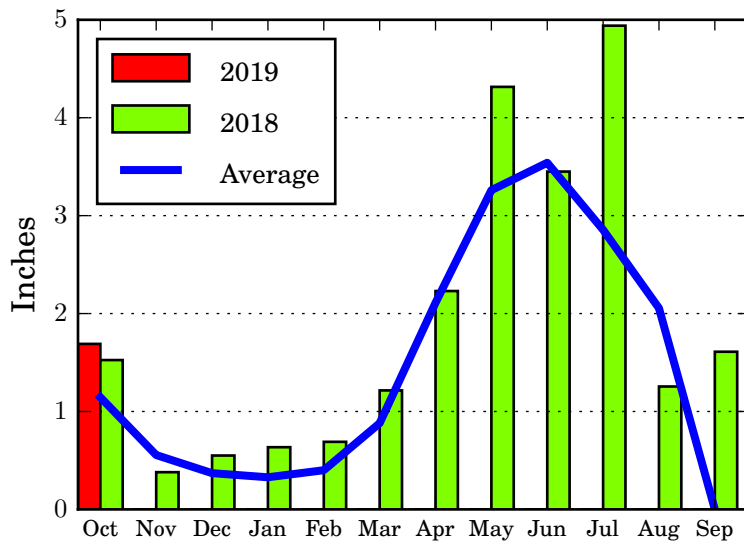
Solomon River Basin



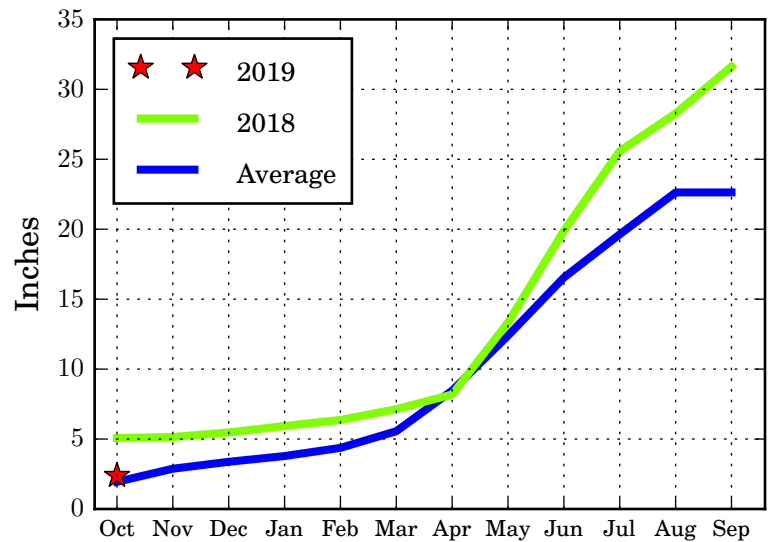
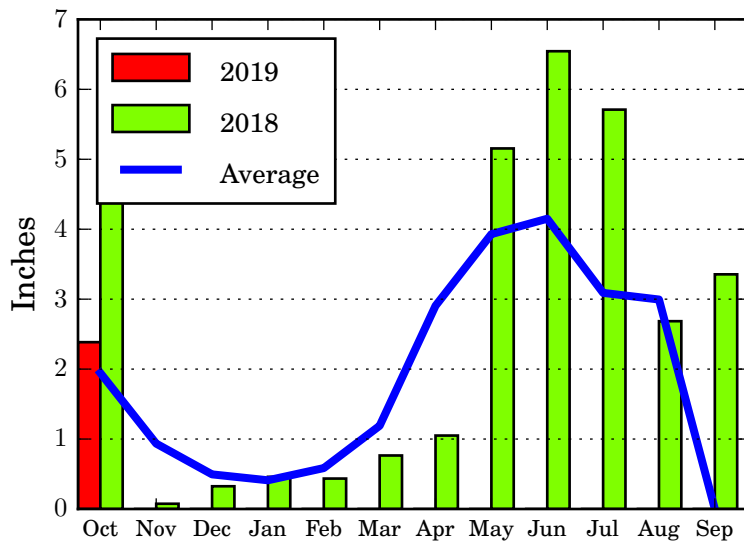
Graph 1-E
BASIN PRECIPITATION - MONTHLY AND CUMULATIVE
 Water Year 2019 October Through October
Smoky Hill River Basin



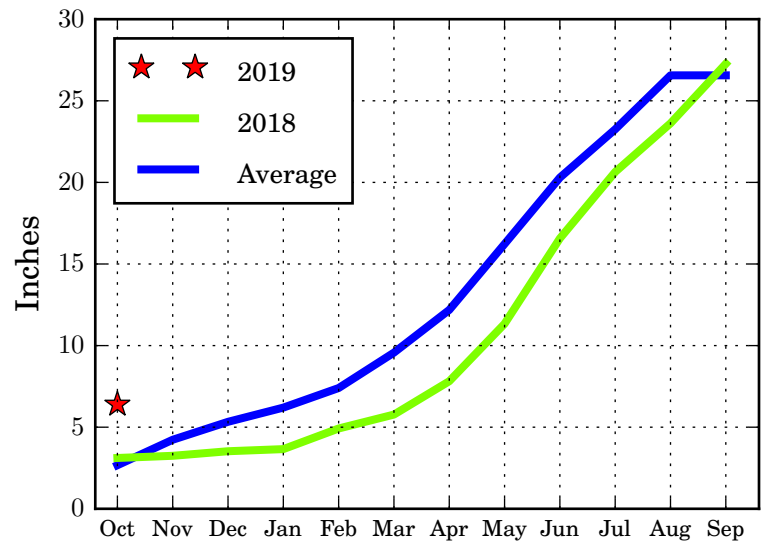
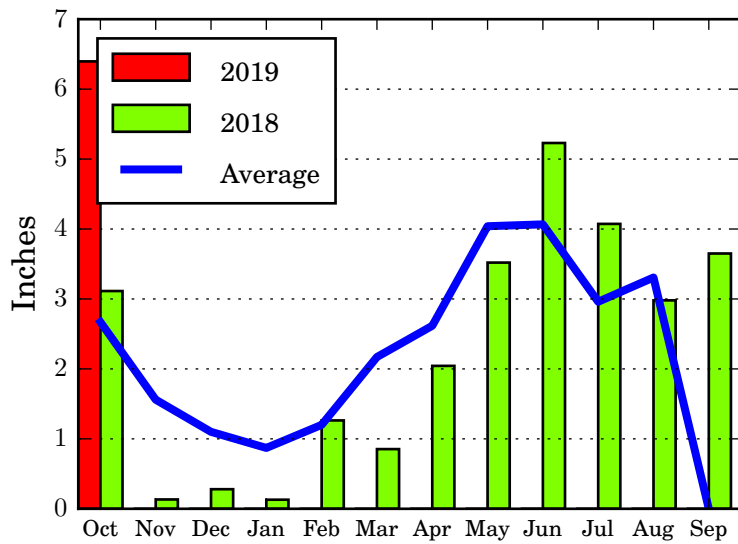
Niobrara River Basin



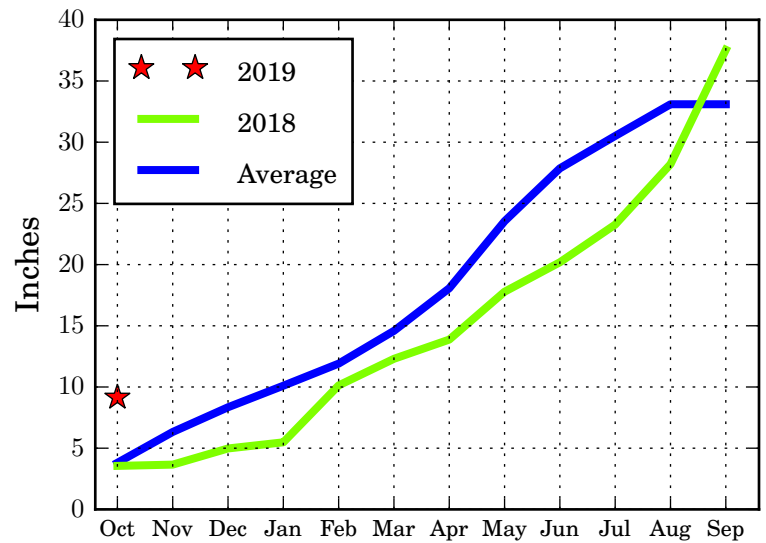
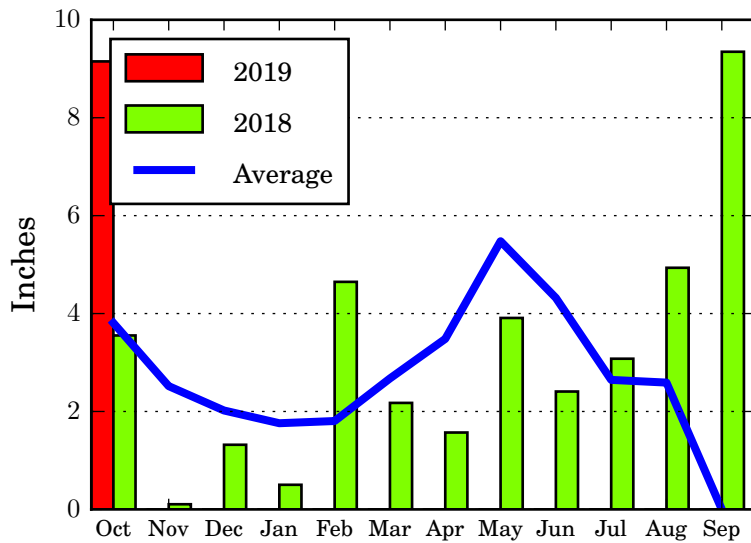
Lower Platte River Basin



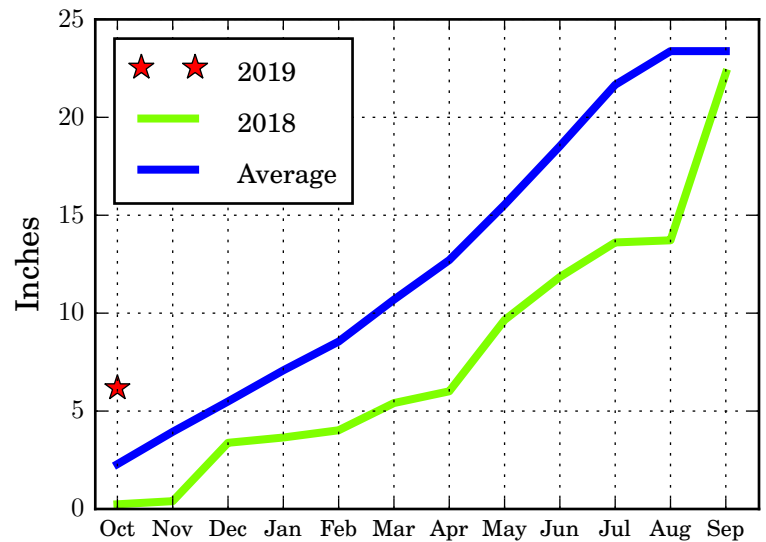
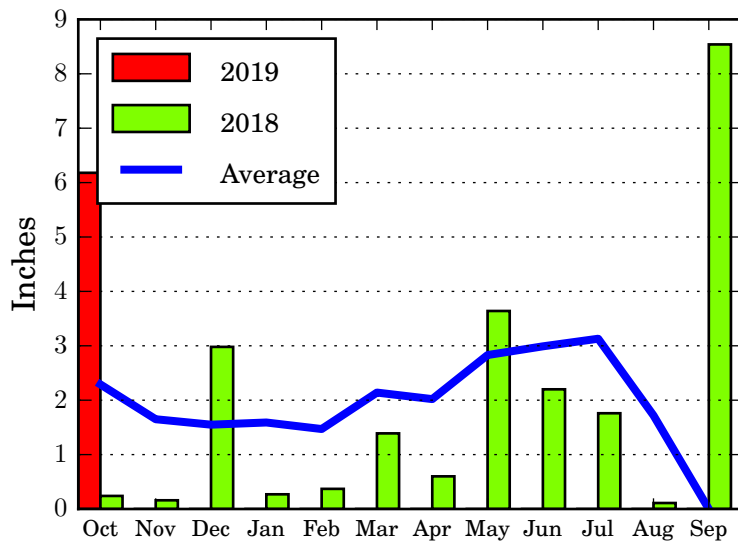
Graph 1-F
BASIN PRECIPITATION - MONTHLY AND CUMULATIVE
 Water Year 2019 October Through October
Arkansas River Basin



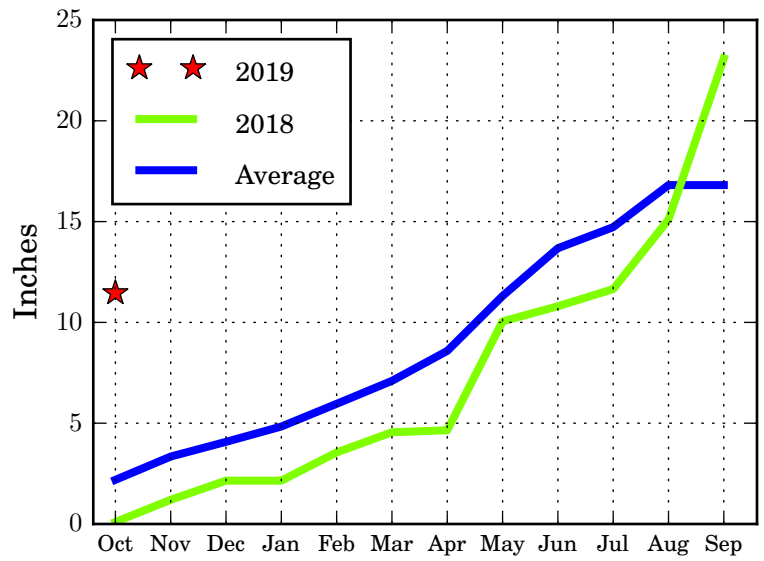
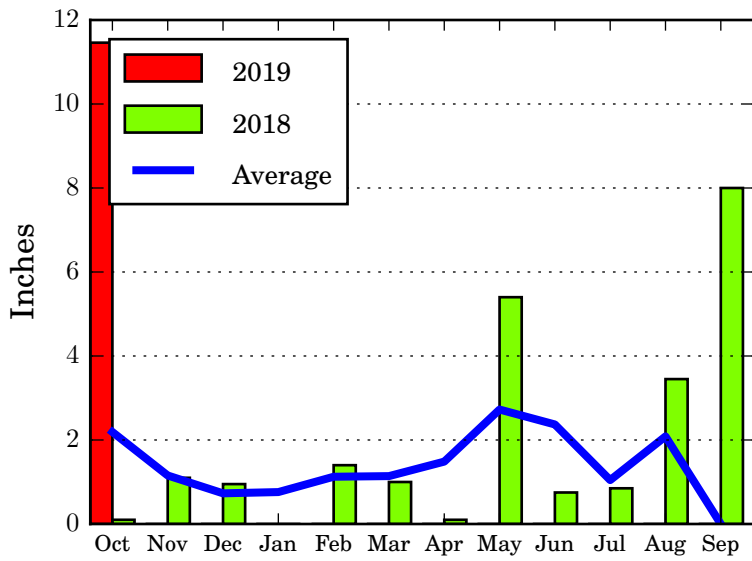
Red River Basin



Nueces River Basin



Graph 1-G
BASIN PRECIPITATION - MONTHLY AND CUMULATIVE
 Water Year 2019 October Through October
Colorado River Basin



Washita River Basin

