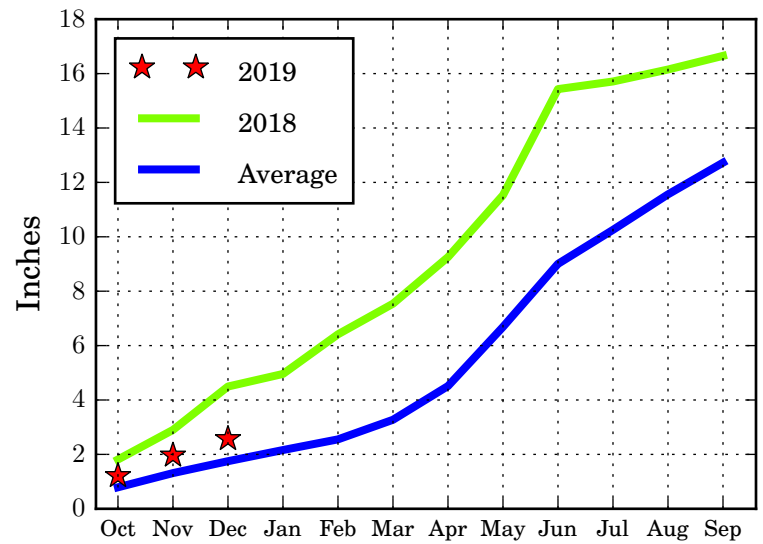
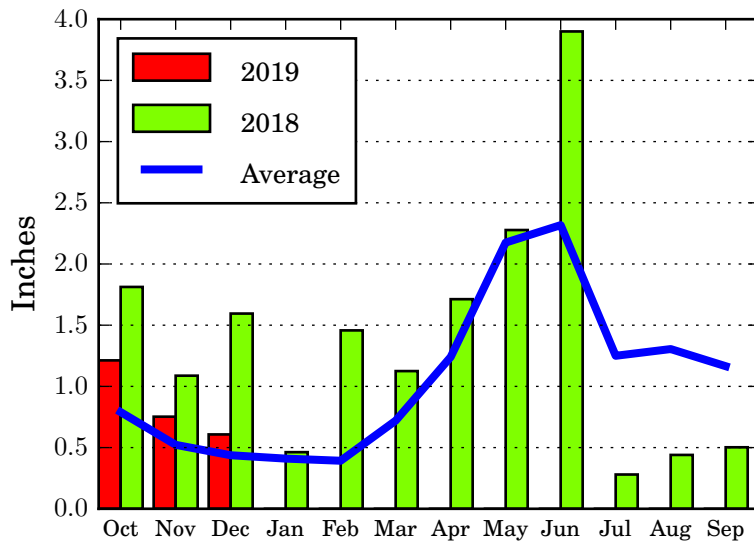


# Graph 1-A

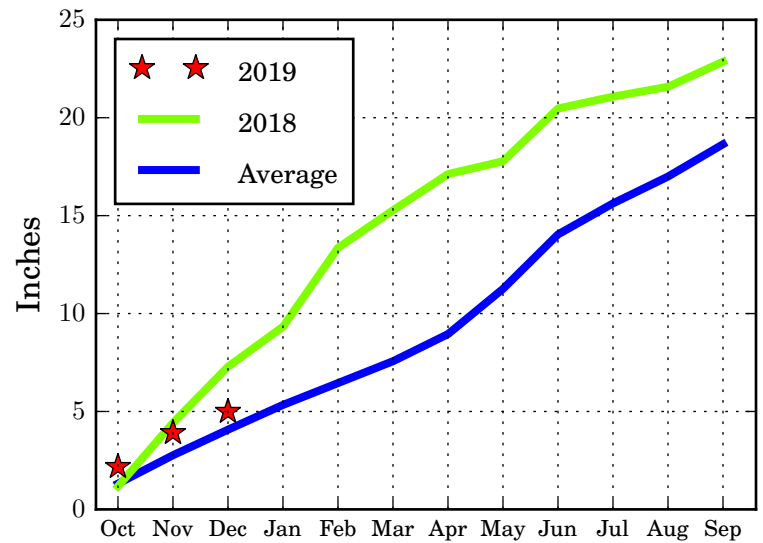
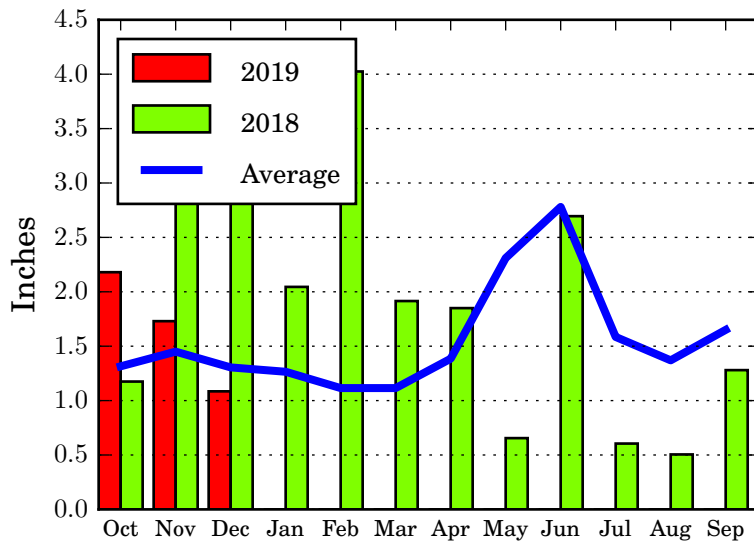
## BASIN PRECIPITATION - MONTHLY AND CUMULATIVE

### Water Year 2019 October Through December

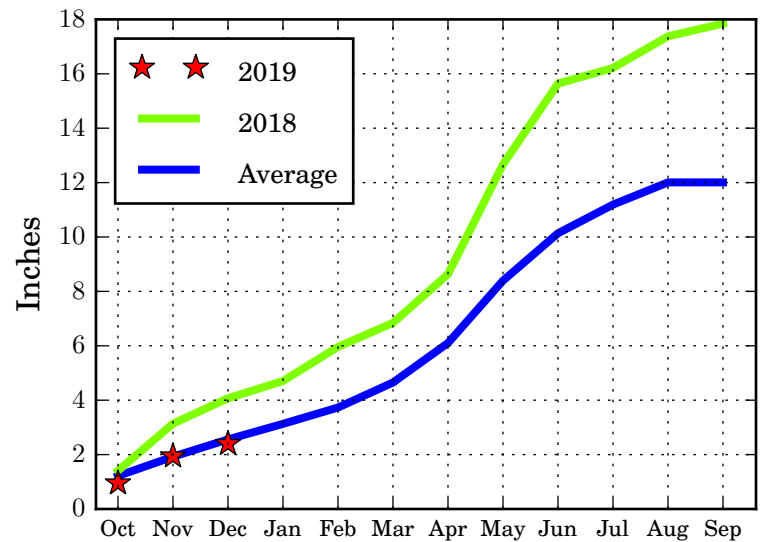
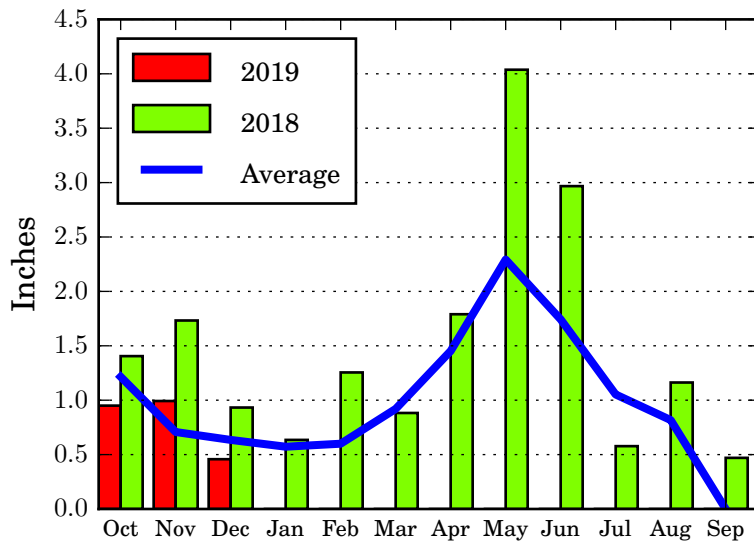
### Upper Missouri River Basin



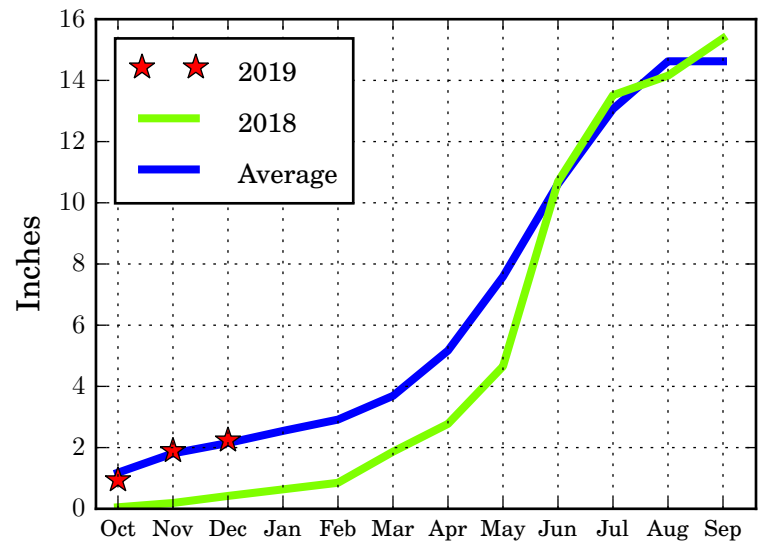
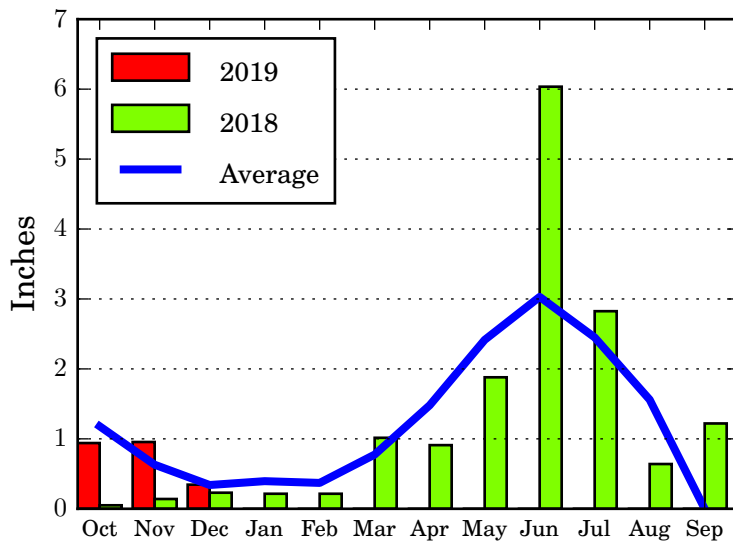
### Milk River Basin



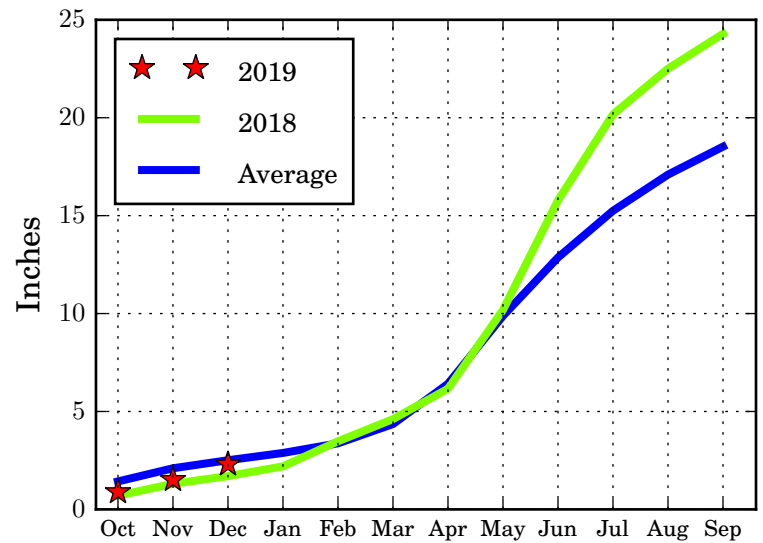
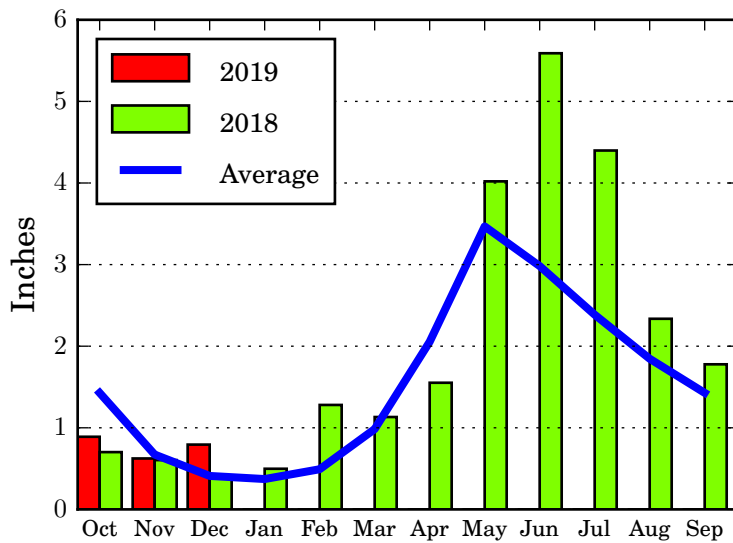
### Bighorn River Basin



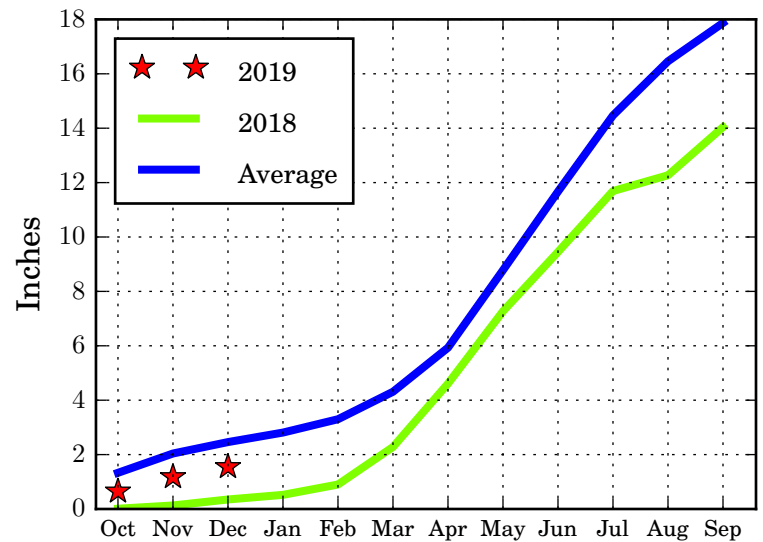
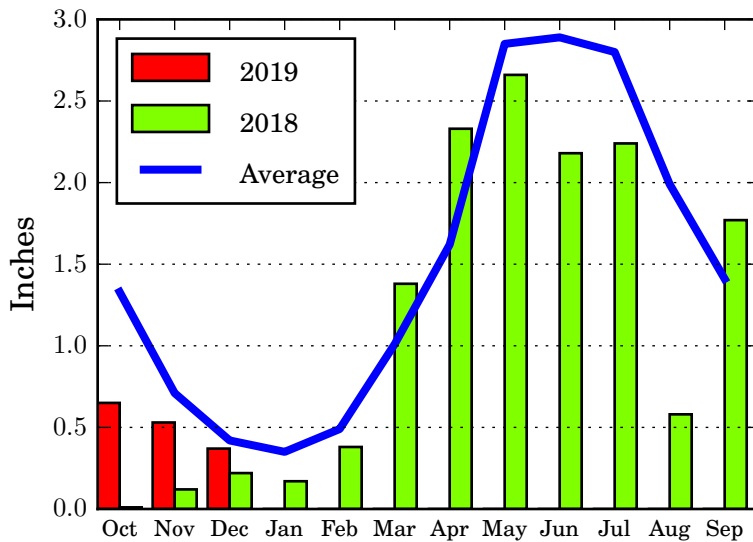
Graph 1-B  
**BASIN PRECIPITATION - MONTHLY AND CUMULATIVE**  
Water Year 2019 October Through December  
**Heart River Basin**



**Cheyenne River Basin**



**Grand River Basin**

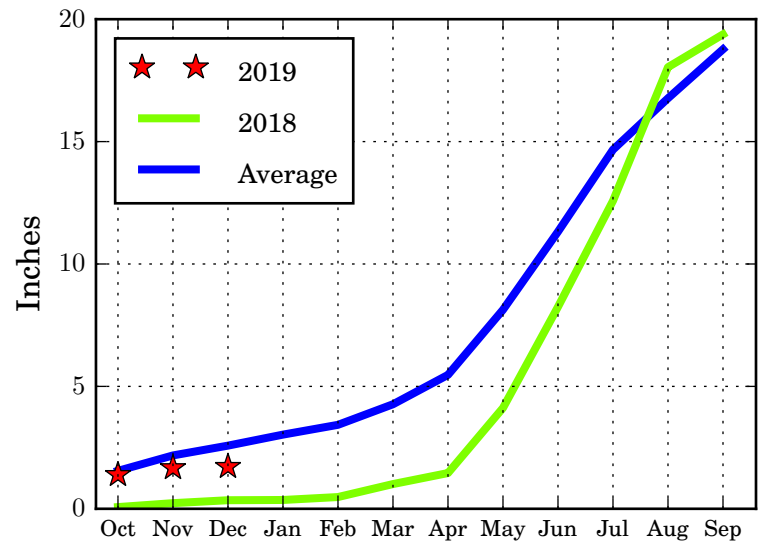
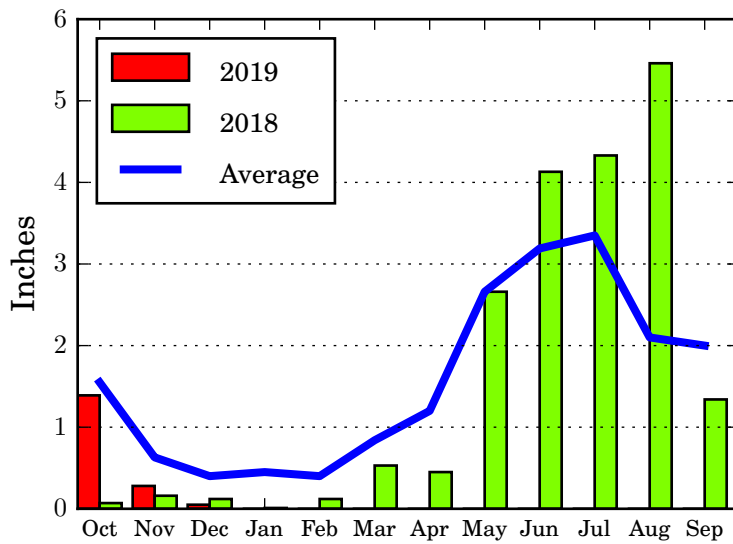


# Graph 1-C

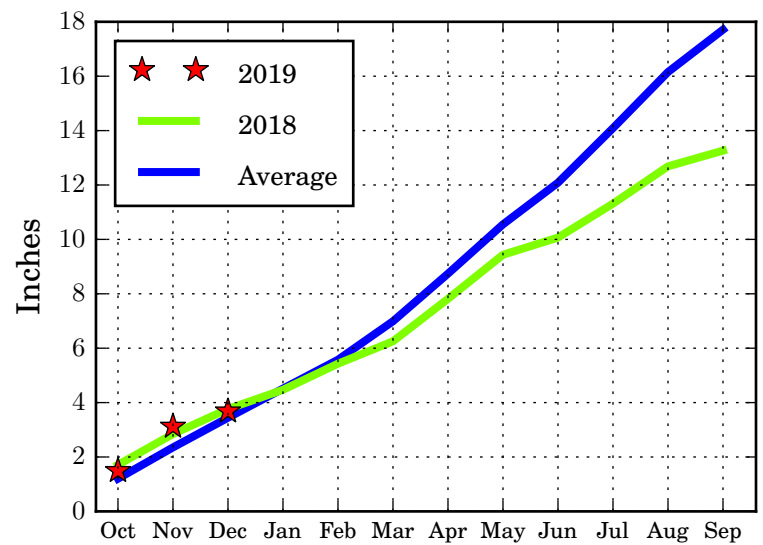
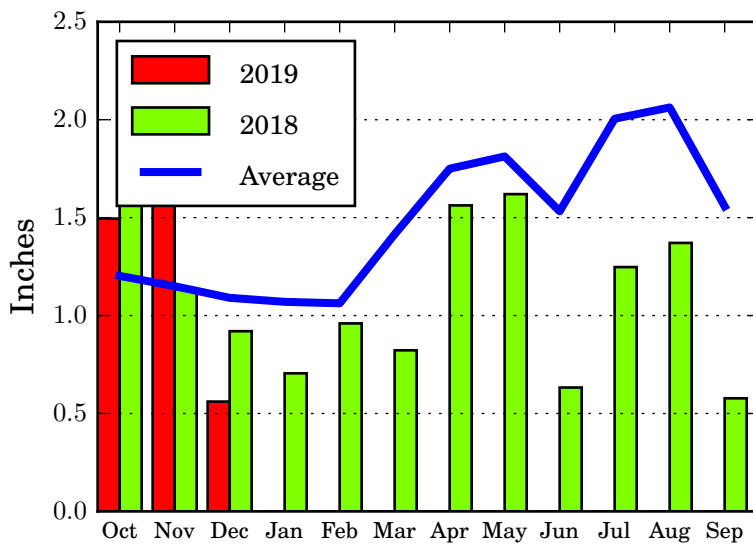
## BASIN PRECIPITATION - MONTHLY AND CUMULATIVE

### Water Year 2019 October Through December

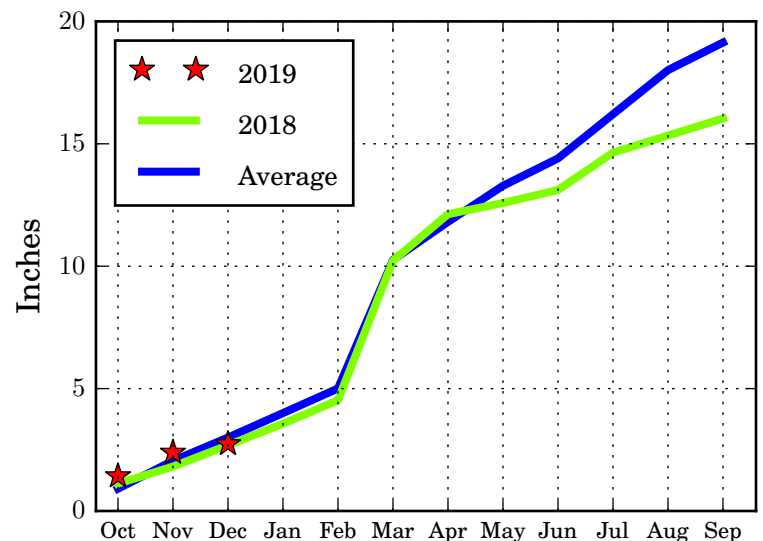
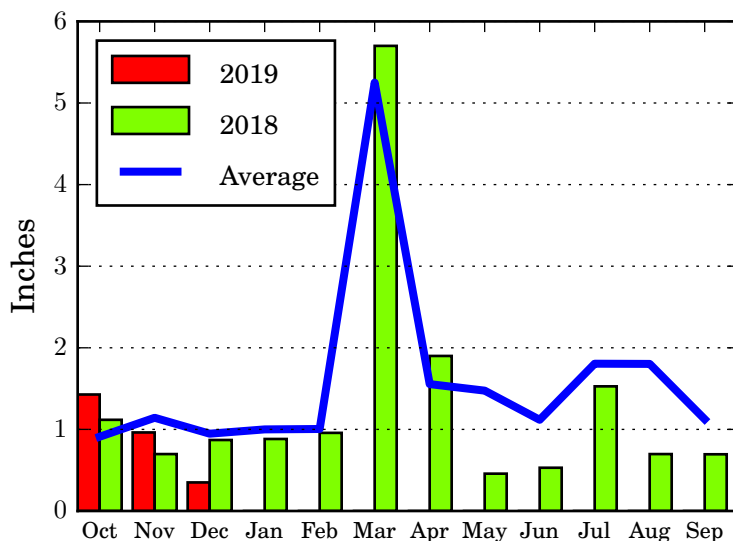
#### James River Basin



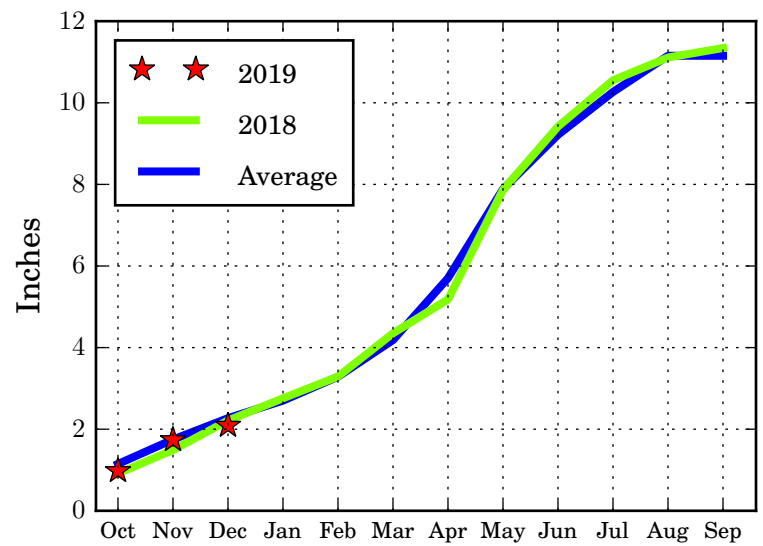
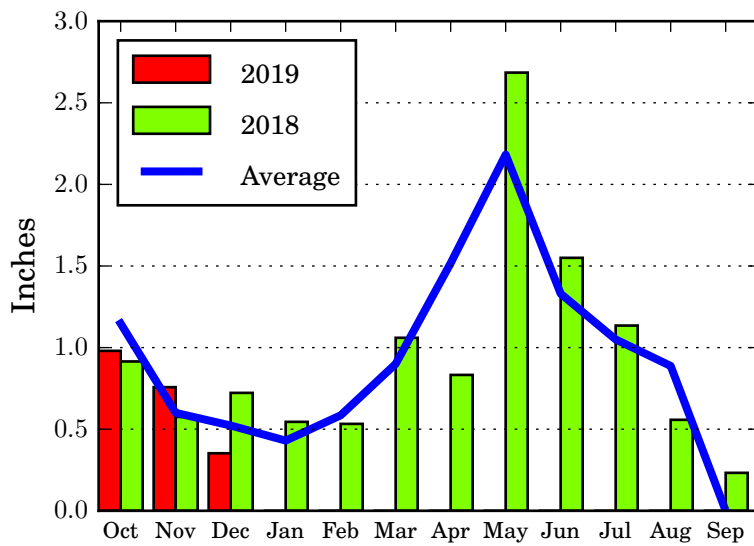
#### Colorado-Big Thompson Project



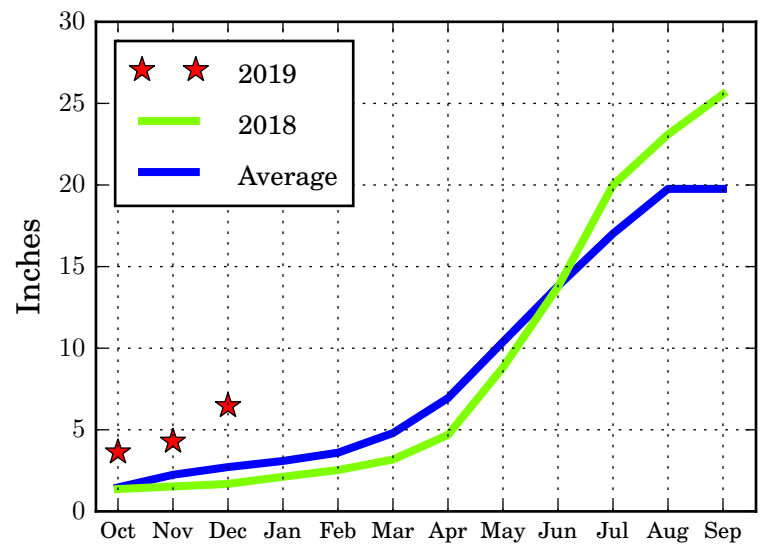
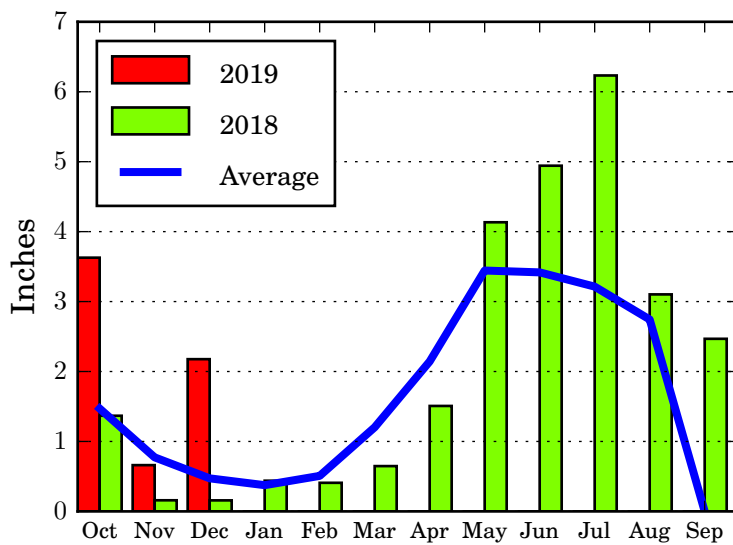
#### Fryingpan-Arkansas Project



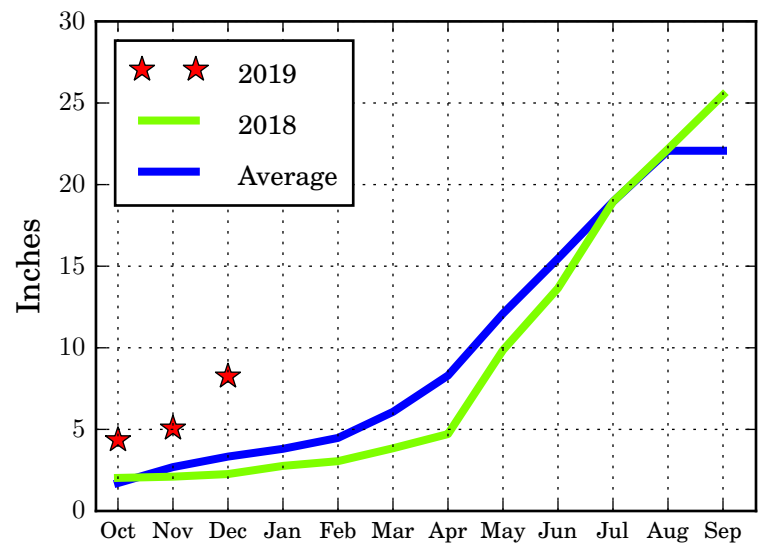
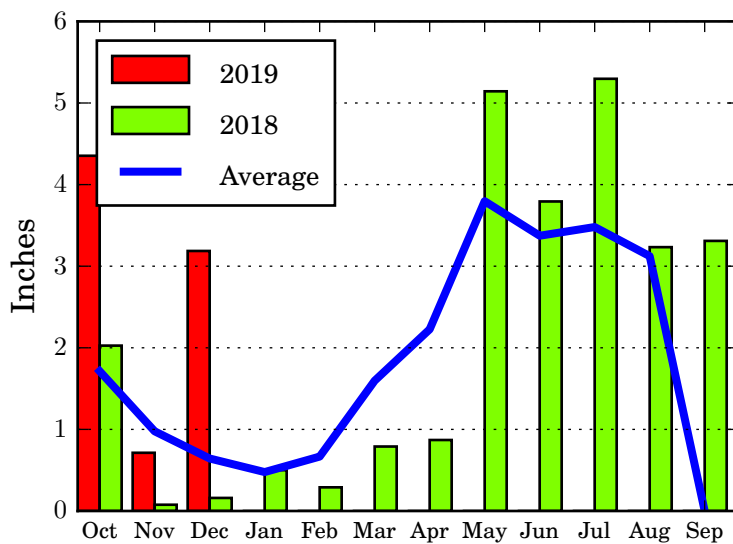
Graph 1-D  
**BASIN PRECIPITATION - MONTHLY AND CUMULATIVE**  
 Water Year 2019 October Through December  
**North Platte River Basin**



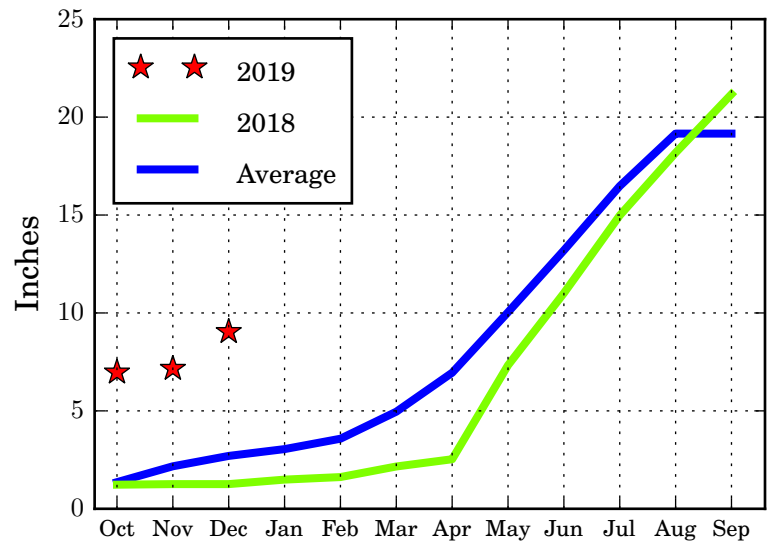
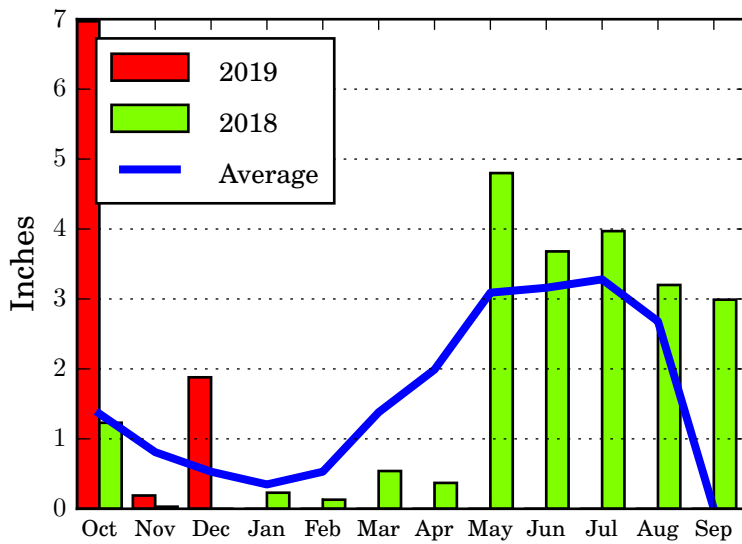
**Republican River Basin**



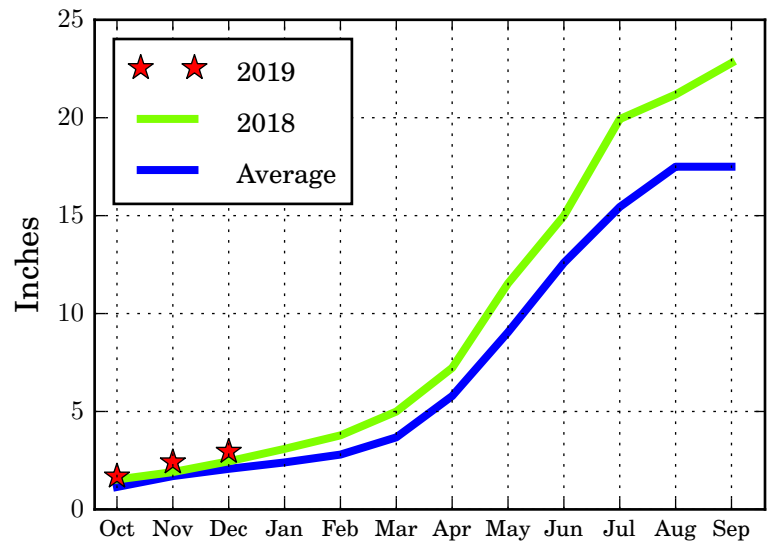
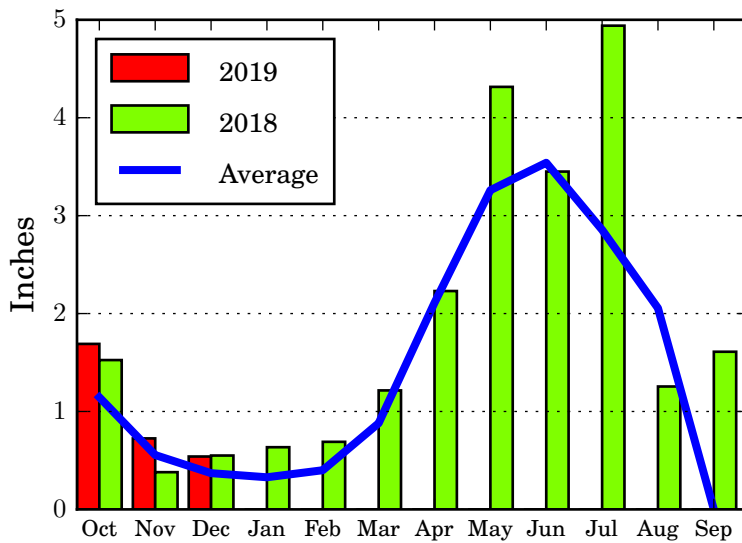
**Solomon River Basin**



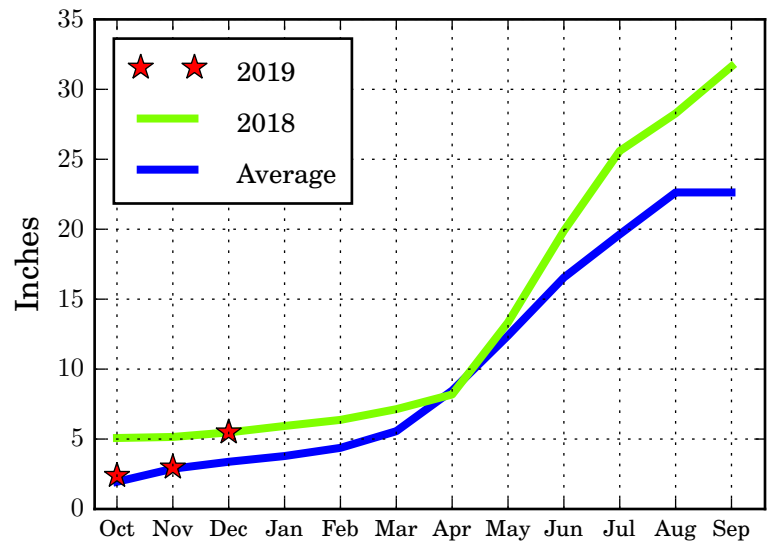
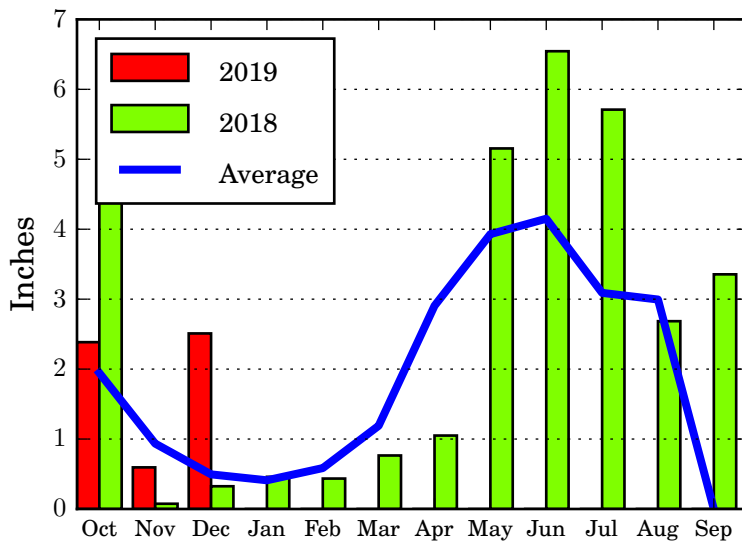
Graph 1-E  
**BASIN PRECIPITATION - MONTHLY AND CUMULATIVE**  
 Water Year 2019 October Through December  
**Smoky Hill River Basin**



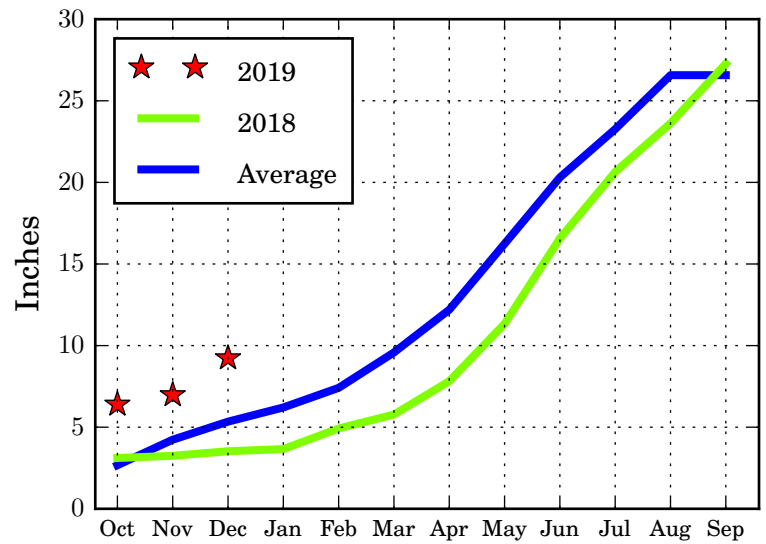
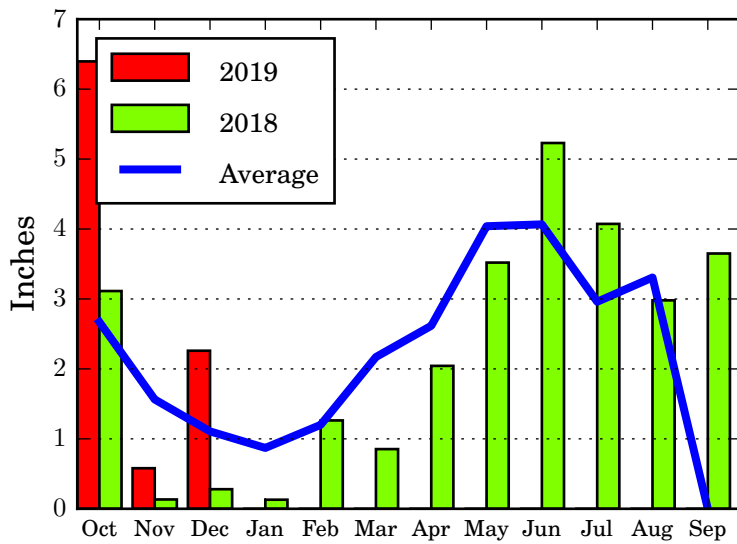
**Niobrara River Basin**



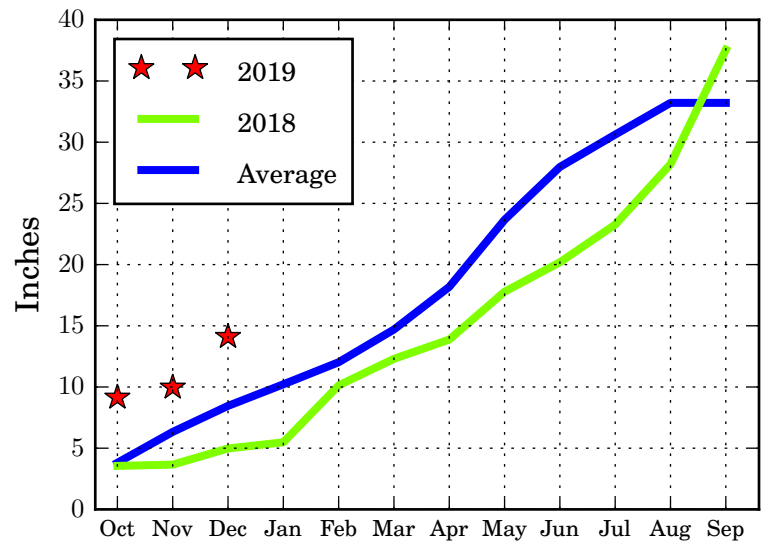
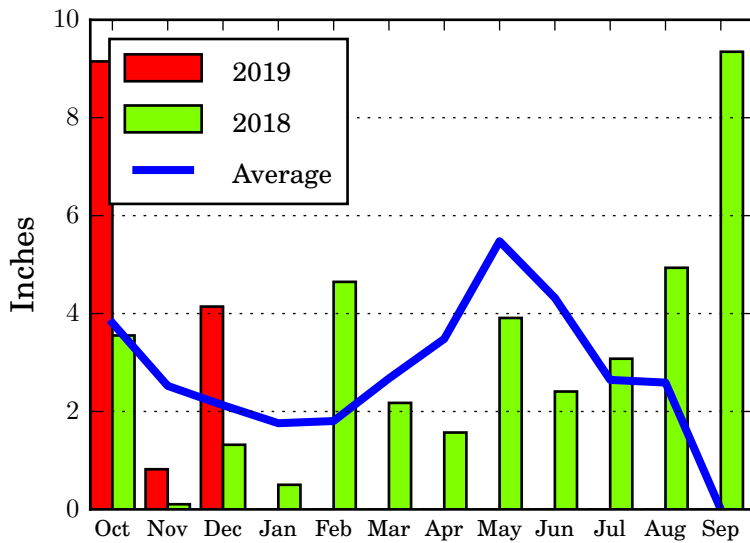
**Lower Platte River Basin**



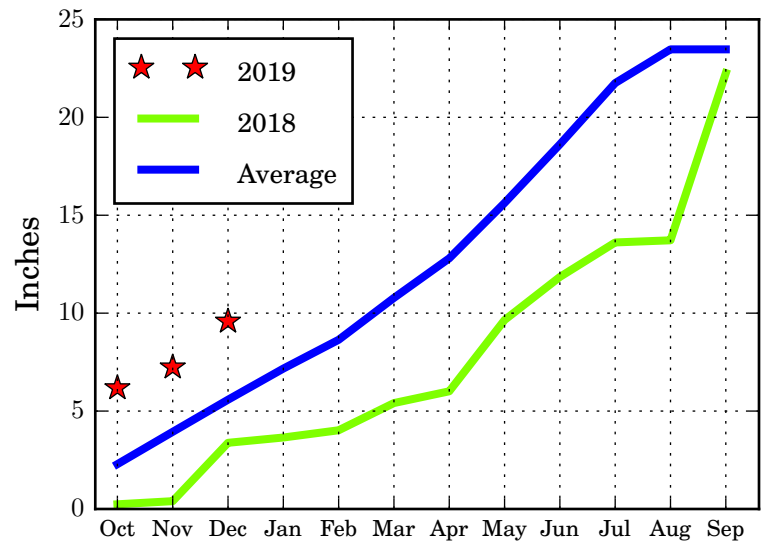
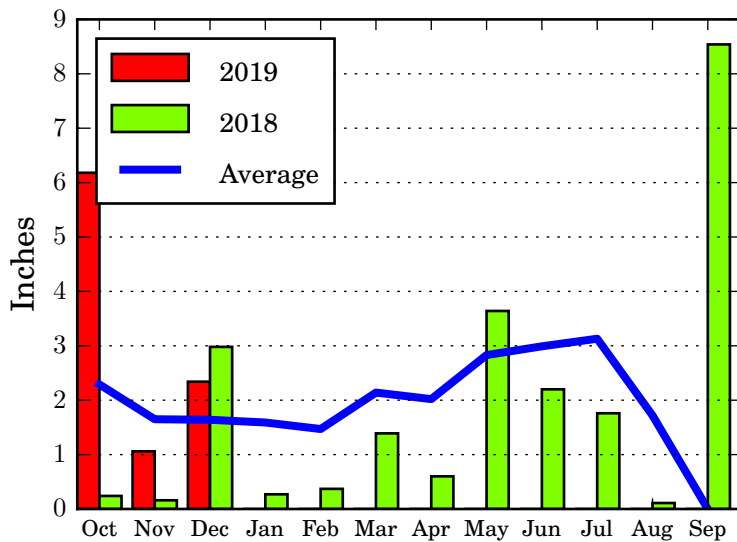
Graph 1-F  
**BASIN PRECIPITATION - MONTHLY AND CUMULATIVE**  
 Water Year 2019 October Through December  
**Arkansas River Basin**



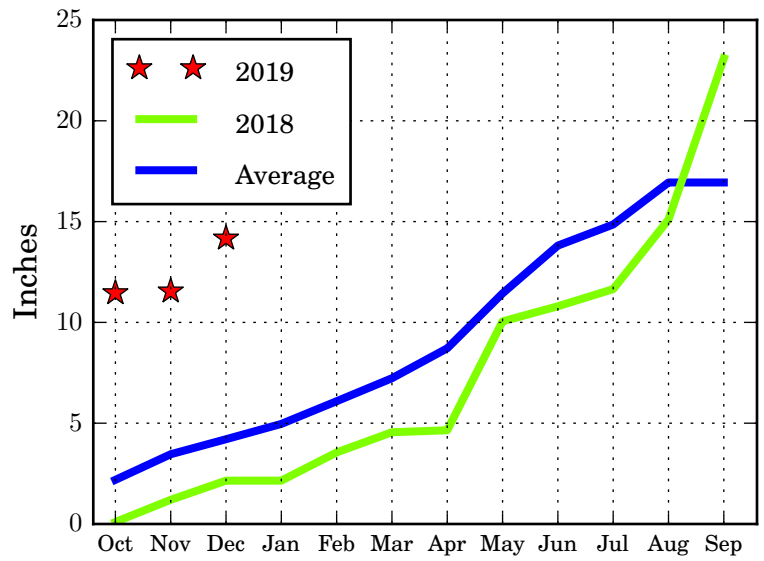
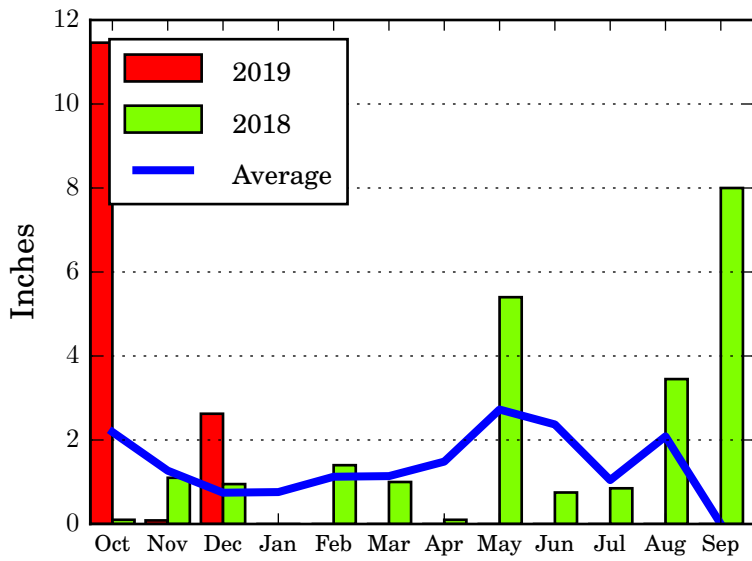
**Red River Basin**



**Nueces River Basin**



Graph 1-G  
**BASIN PRECIPITATION - MONTHLY AND CUMULATIVE**  
 Water Year 2019 October Through December  
**Colorado River Basin**



**Washita River Basin**

