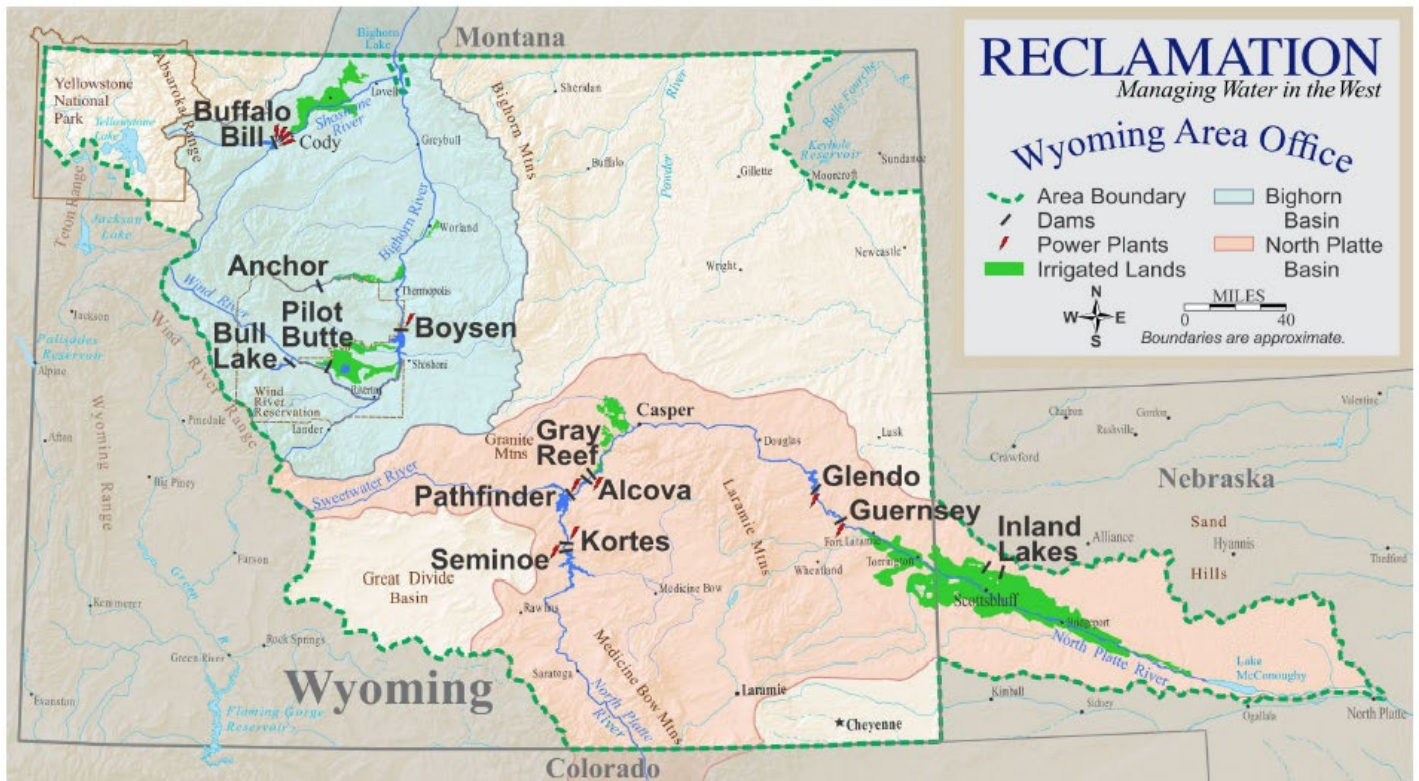




— BUREAU OF —
RECLAMATION

MONTHLY OPERATING PLANS FOR NORTH PLATTE RIVER BASIN RESERVOIRS



April 01, 2024

SEMINOE INFLOW

Actual Gains for the past 12 months (1,000 Acre-Feet):

<u>Month</u>	<u>Inflow</u>	<u>Percent of Normal</u>
April	131.1	132
May	442.8	190
June	319.9	111
July	75.1	77
August	13.7	44
September	21.5	109
October	22.7	82
November	23.0	79
December	24.9	96
January	23.2	87
February	29.3	82
March	43.1	77

April 1, 2024 Seminole Elevation and Storage: 6,335.21 feet & 645,354 acre-feet (AF)

April 1, 2024 Kortess Elevation and Storage: 6,141.86 feet & 4,728 AF

KORTES TO PATHFINDER RESERVOIR COMPUTED RIVER GAINS

Actual Gains for the past 12 months (1,000 Acre-Feet):

<u>Month</u>	<u>Inflow</u>	<u>Percent of Normal</u>
April	15.5	96
May	50.6	224
June	37.6	203
July	9.0	226
August	3.2	144
September	0.9	30
October	3.8	89
November	0.8	20
December	4.9	108
January	4.7	75
February	7.7	111
March	7.0	63

April 1, 2024 Pathfinder Elevation and Storage: 5,834.52 feet & 711,957 AF

April 1, 2024 Alcovia Elevation and Storage: 5,488.65 feet & 157,509 AF

April 1, 2024 Gray Reef Elevation and Storage: 5,332.20 feet & 1,837 AF

ALCOVA TO GLENDO RESERVOIR COMPUTED RIVER GAINS

Actual Gains for the past 12 months (1,000 Acre-Feet):

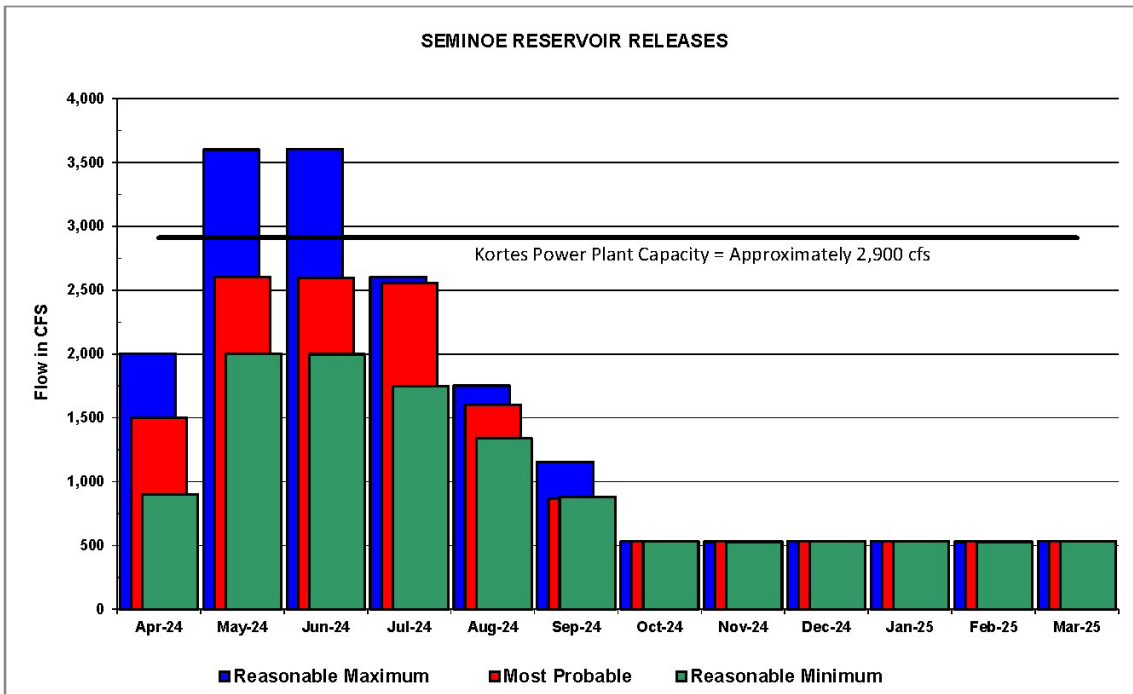
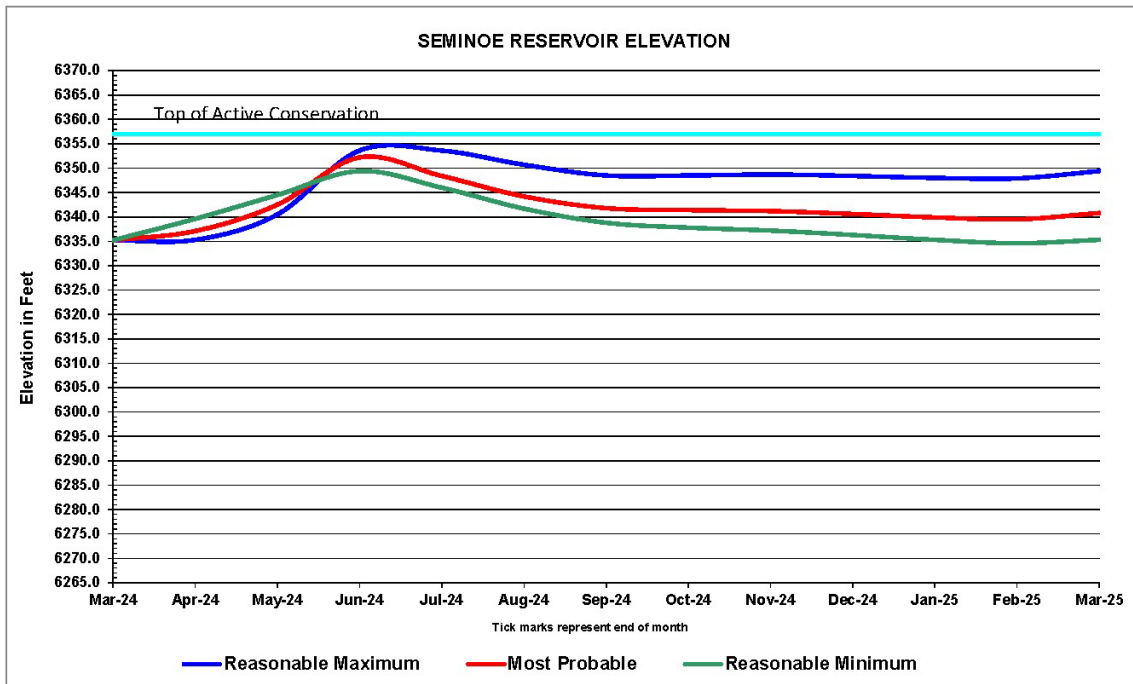
<u>Month</u>	<u>Inflow</u>	<u>Percent of Normal</u>
April	33.5	75
May	118.2	162
June	58.9	229
July	16.5	690
August	16.0	574
September	8.1	131
October	13.4	131
November	9.3	101
December	9.3	133
January	8.8	88
February	13.0	119
March	18.4	105

April 1, 2024 Glendo Elevation and Storage: 4,624.62 feet & 379,518 AF

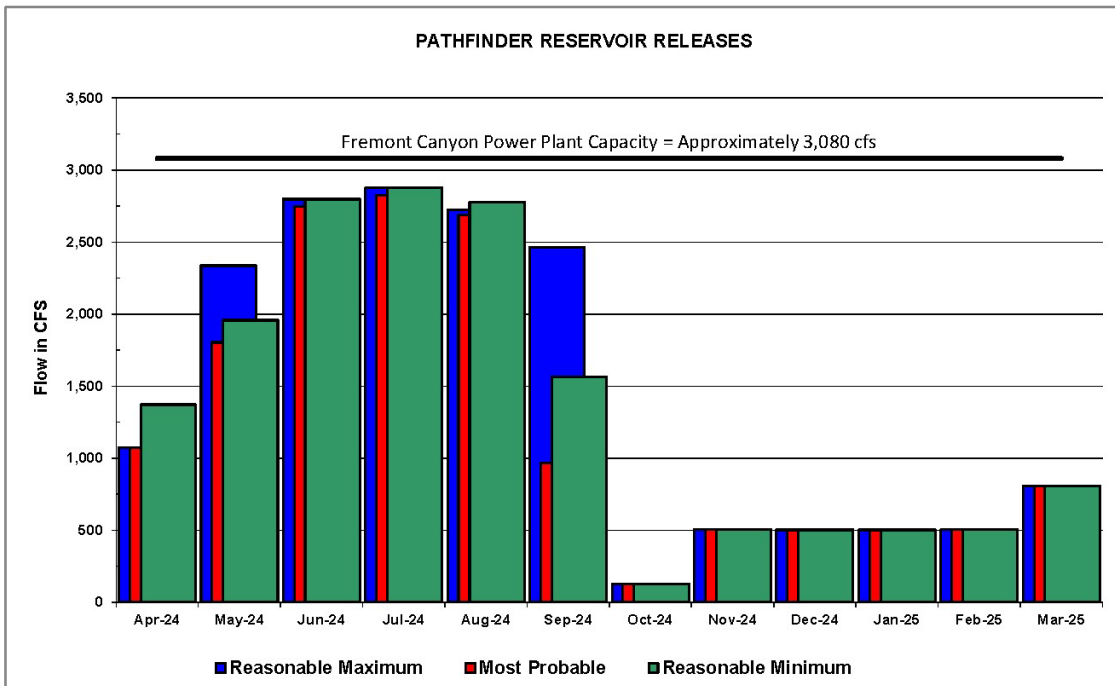
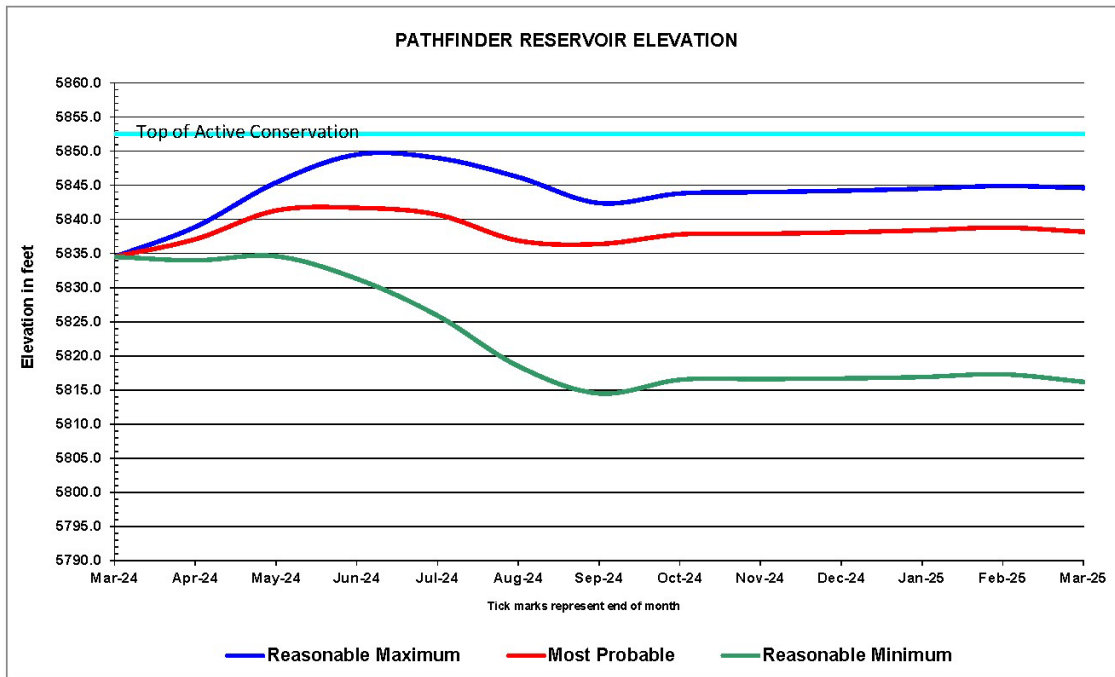
April 1, 2024 Guernsey Elevation and Storage: 4,408.51 feet & 21,658 AF

¹ Represents a negative or very small average number that makes the percentage meaningless.

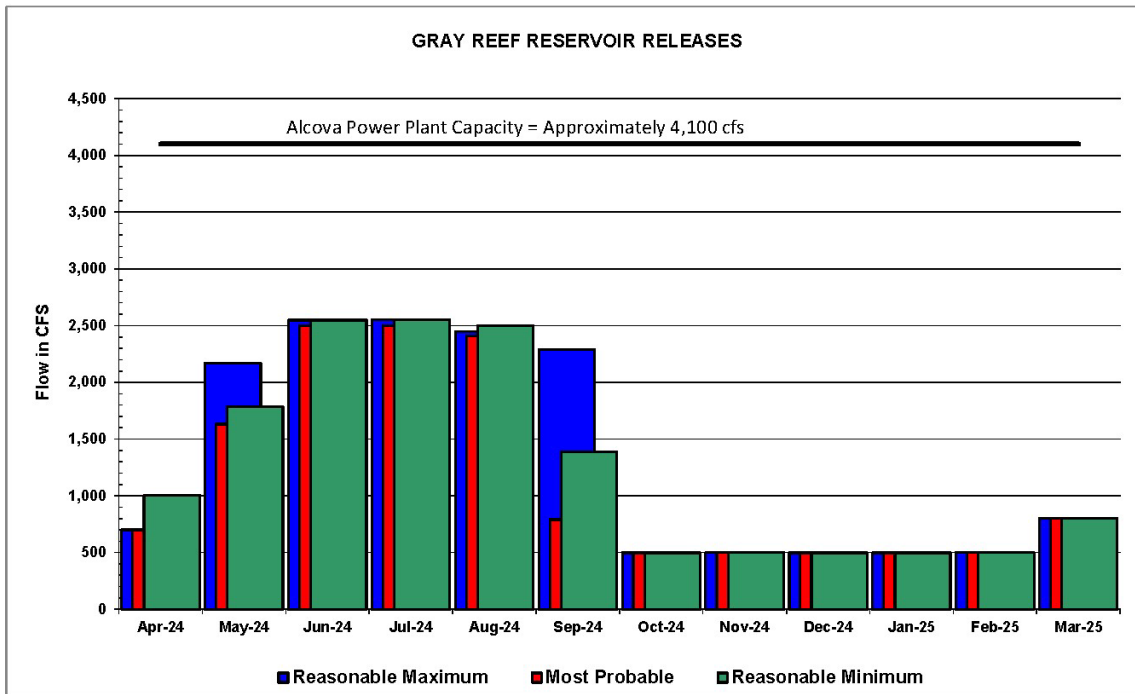
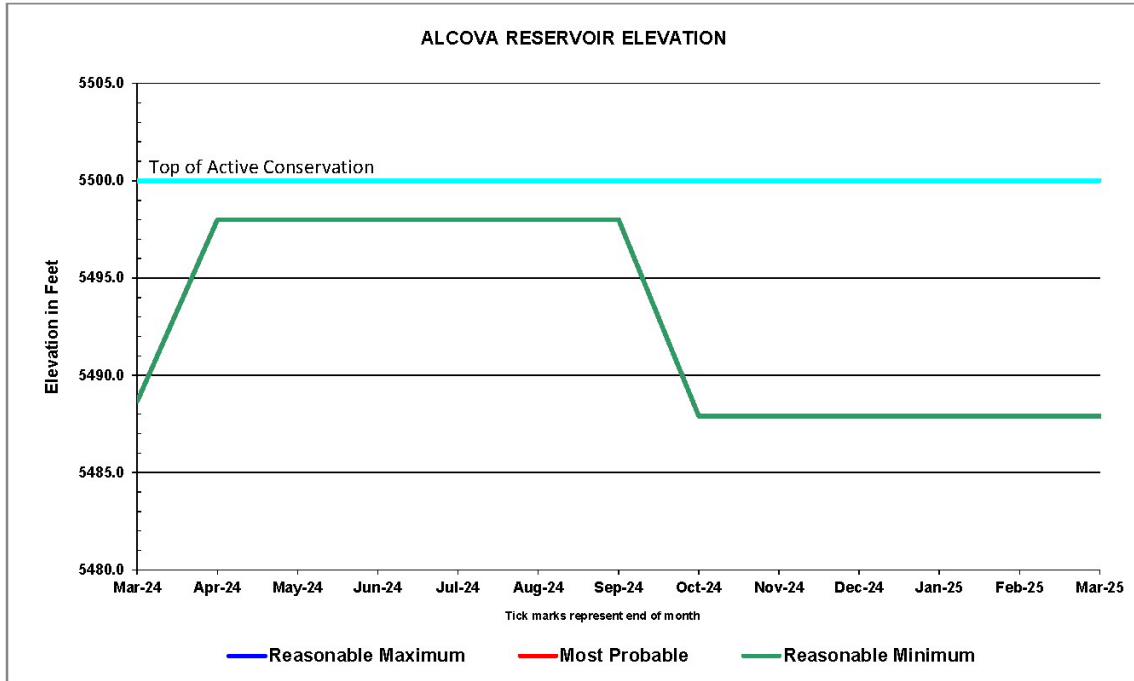
SEMINOE RESERVOIR



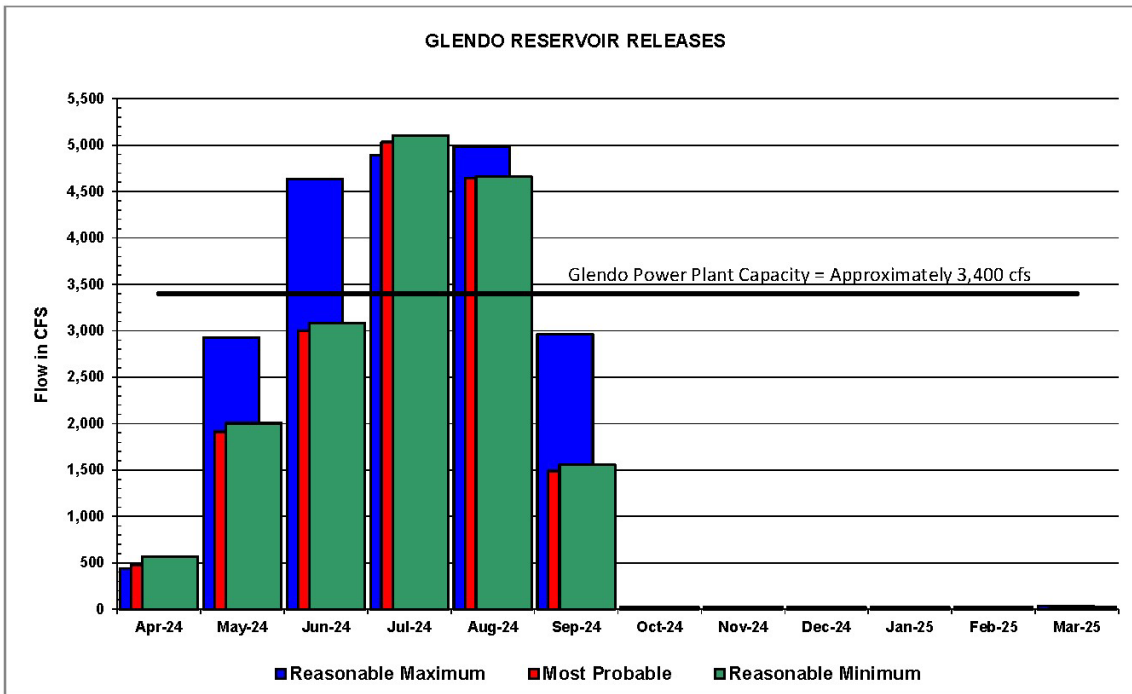
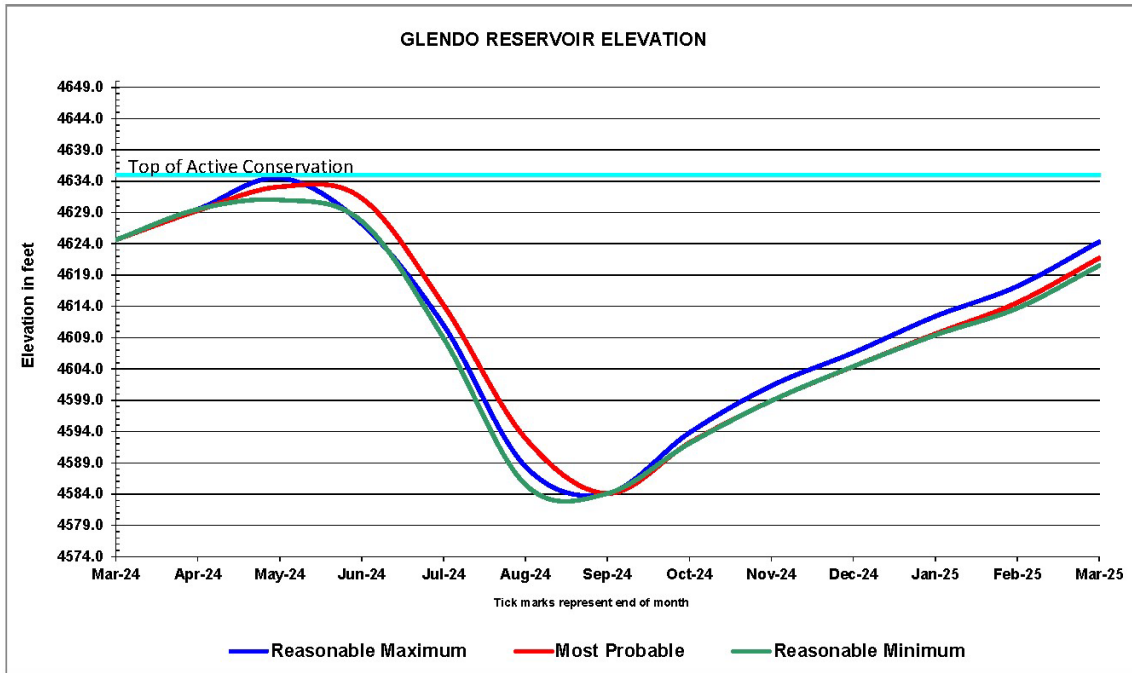
PATHFINDER RESERVOIR



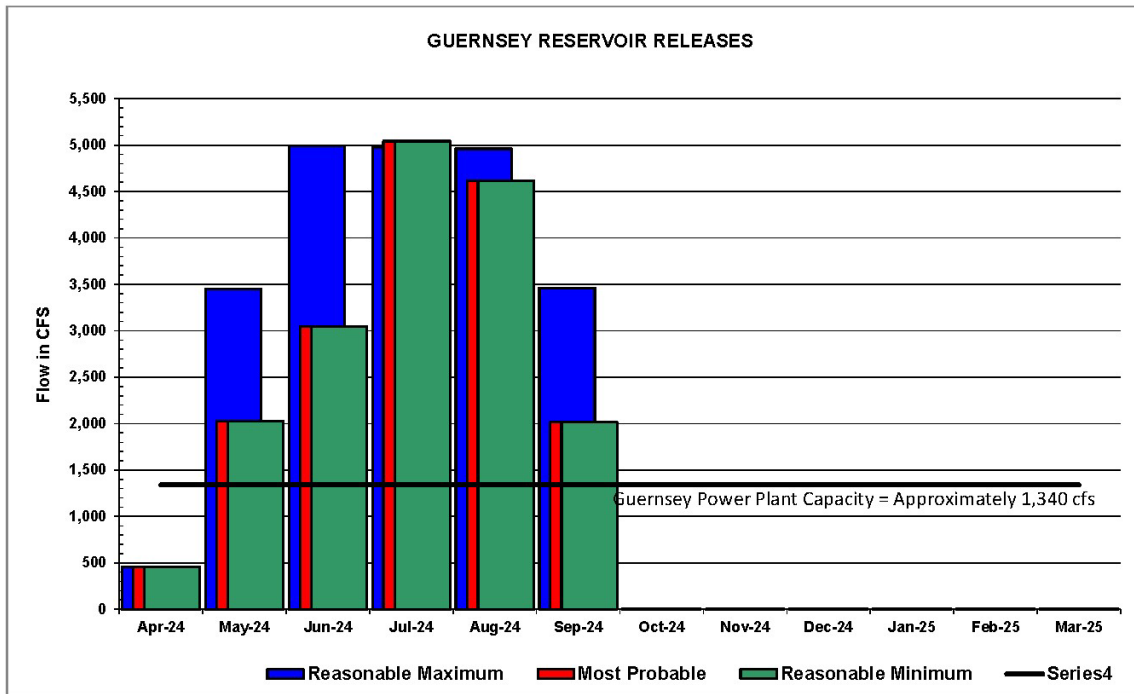
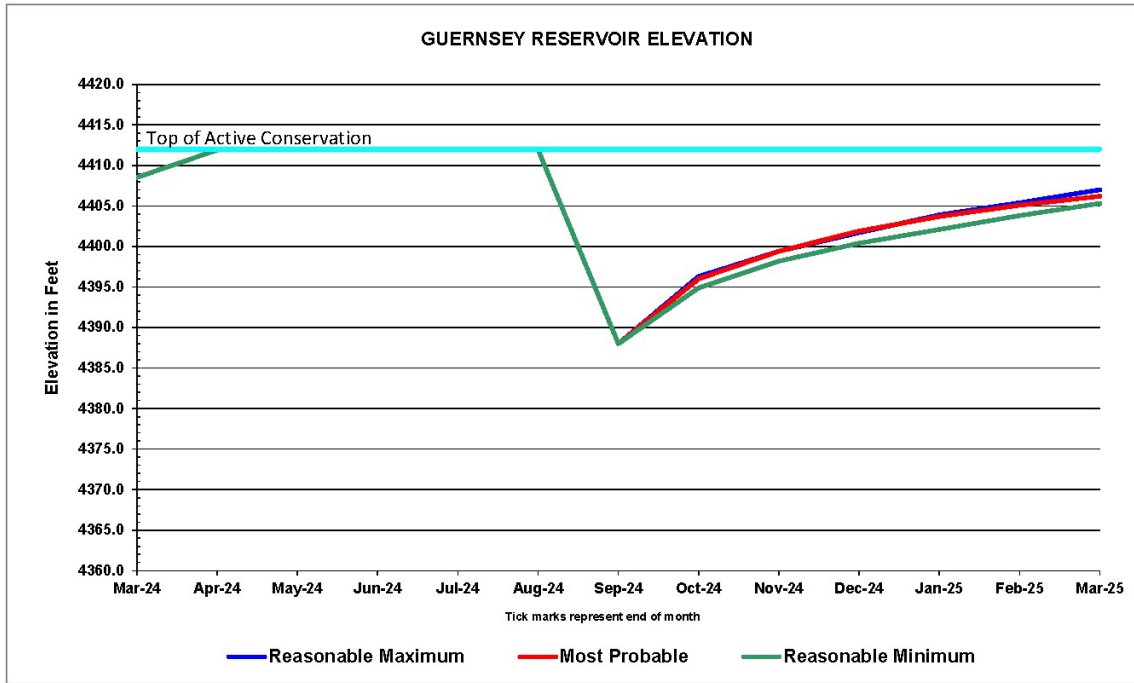
ALCOVA RESERVOIR



GLENDO RESERVOIR



GUERNSEY RESERVOIR



Based on April 2024 Probable Expected A-J Inflow Estimates: Seminole 800.0 kaf, Sweetwater 80.0 kaf, Alcova-Glendo 120.0 kaf

NORTH PLATTE RIVER OPERATING PLAN
Year Beginning Apr 2024

Gray Reef Reservoir Operations		Initial Content						1.8 Kaf			Operating Limits: Max Min			1.1 Kaf, 5327.42 Ft. 0.0 Kaf, 5306.00 Ft.			Total
		Apr	May	Jun	Jul	Aug	Sep	Oct	Nov	Dec	Jan	Feb	Mar				
Total Inflow	kaf	41.0	100.4	148.9	153.8	148.3	47.2	30.7	29.8	30.7	30.7	27.8	49.2				838.5
Total Inflow	cfs	689.	1633.	2502.	2501.	2412.	793.	499.	501.	499.	499.	501.	800.				
Total Release	kaf	41.7	100.4	148.8	153.7	148.2	47.1	30.7	29.8	30.7	30.7	27.8	49.2				838.8
Total Release	cfs	701.	1633.	2501.	2500.	2410.	792.	499.	501.	499.	499.	501.	800.				
Min reservoir rels	cfs	500.	450.	2500.	2500.	2411.	792.	500.	500.	500.	500.	500.	800.				
Max reservoir rels	cfs	700.	2200.	2500.	2500.	2411.	792.	500.	500.	500.	500.	500.	800.				
Glendo Reservoir Operations		Initial Content						379.5 Kaf			Operating Limits: Max Min			763.0 Kaf, 4653.00 Ft. 63.2 Kaf, 4573.94 Ft.			Total
		Apr	May	Jun	Jul	Aug	Sep	Oct	Nov	Dec	Jan	Feb	Mar				
Alcova-Glendo Gain	kaf	37.8	65.8	16.8	-0.5	-1.9	4.3	9.2	9.9	7.3	9.1	14.7	16.6				189.1
Infl from Gray Reef	kaf	41.7	99.0	147.4	152.3	146.8	45.7	30.7	29.8	30.7	30.7	27.8	49.2				831.8
Total Inflow	kaf	79.5	166.2	165.6	153.2	146.3	51.4	39.9	39.7	38.0	39.8	42.5	65.8				1027.9
Total Inflow	cfs	1336.	2703.	2783.	2492.	2379.	864.	649.	667.	618.	647.	765.	1070.				
Turbine Release	kaf	26.9	116.1	176.8	225.8	221.4	87.1	0.0	0.0	0.0	0.0	0.0	0.0				854.1
Low Flow Release	kaf	1.5	1.5	1.5	1.5	1.5	1.5	1.5	1.5	1.5	1.5	1.4	1.5				17.9
Spillway Release	kaf	0.0	0.0	0.0	0.0	0.0	0.0	0.0	0.0	0.0	0.0	0.0	0.0				0.0
Irrigation Release	kaf	0.0	0.0	0.0	82.1	62.5	0.0	0.0	0.0	0.0	0.0	0.0	0.0				144.6
Total Release	kaf	28.4	117.6	178.3	309.4	285.4	88.6	1.5	1.5	1.5	1.5	1.4	1.5				1016.6
Total Release	cfs	477.	1913.	2996.	5032.	4642.	1489.	24.	25.	24.	24.	25.	24.				
Evaporation	kaf	3.1	4.7	6.6	6.4	4.1	2.1	1.0	0.7	0.7	0.7	0.8	1.7				32.6
End-month content	kaf	427.5#	470.0*	449.3#	285.3	140.7	100.0*	137.4	174.9	210.7	248.3	288.6	351.2				
End-month elevation	ft	4629.3	4633.1	4631.3	4614.2	4592.9	4584.1	4592.2	4598.9	4604.4	4609.6	4614.6	4621.7				
Guernsey Reservoir Operations		Initial Content						21.7 Kaf			Operating Limits: Max Min			45.6 Kaf, 4419.99 Ft. 2.0 Kaf, 4387.97 Ft.			Total
		Apr	May	Jun	Jul	Aug	Sep	Oct	Nov	Dec	Jan	Feb	Mar				
Glendo-Guerns Gain	kaf	5.4	7.7	3.7	1.7	-0.5	5.9	3.0	1.9	1.7	1.4	1.0	0.8				33.7
Inflow from Glendo	kaf	28.4	117.6	178.3	309.4	285.4	88.6	1.5	1.5	1.5	1.5	1.4	1.5				1016.6
Total Inflow	kaf	33.8	125.3	182.0	311.1	284.9	94.5	4.5	3.4	3.2	2.9	2.4	2.3				1050.3
Total Inflow	cfs	568.	2038.	3059.	5060.	4633.	1588.	73.	57.	52.	47.	43.	37.				
Turbine Release	kaf	26.6	53.6	51.8	53.6	53.6	55.8	0.0	0.0	0.0	0.0	0.0	0.0				295.0
Seepage	kaf	0.4	1.2	3.0	3.1	2.5	0.3	0.3	0.2	0.3	0.3	0.2	0.3				12.1
Spillway Release	kaf	-0.0	69.7	126.2	253.3	227.9	63.9	0.0	0.0	0.0	0.0	0.0	0.0				741.0
Total Release	kaf	27.0	124.5	181.0	310.0	284.0	120.0	0.3	0.2	0.3	0.3	0.2	0.3				1048.1
Total Release	cfs	454.	2025.	3042.	5042.	4619.	2017.	5.	3.	5.	5.	4.	5.				
Evaporation	kaf	0.5	0.8	1.0	1.1	0.9	0.5	0.1	0.2	0.2	0.2	0.2	0.3				6.0
End-month content	kaf	28.0*	28.0*	28.0*	28.0*	28.0*	2.0*	6.1#	9.1#	11.8#	14.2#	16.2#	17.9#				
End-month elevation	ft	4411.9	4411.9	4411.9	4411.9	4411.9	4388.0	4396.0	4399.4	4401.9	4403.7	4405.1	4406.2				
Physical EOM Cont	kaf	2071.1	2272.3	2427.7	2176.4	1889.5	1775.7	1811.3	1850.4	1884.7	1919.1	1961.5	2034.7				

NORTH PLATTE RIVER OPERATING PLAN
Year Beginning Apr 2024

OWNERSHIP OPERATIONS

North Platte Pathfinder

Initial Ownership 769.5 Kaf, Accrued this water year: 178.2 Kaf

		Apr	May	Jun	Jul	Aug	Sep	Oct	Nov	Dec	Jan	Feb	Mar	Total
Net Accrual	kaf	140.9	159.6	0.0	0.0	0.0	0.0	30.6	29.3	27.5	26.3	28.9	60.5	503.6
Evaporation	kaf	6.0	8.2	13.8	13.9	10.6	6.0	3.6	2.1	1.3	1.3	1.4	3.0	71.2
Deliv fm Ownership	kaf	0.0	0.0	0.0	143.5	240.2	82.2	0.0	0.0	0.0	0.0	0.0	0.0	465.9
End-month Ownership	kaf	910.4	1070.0	1056.2	898.8	648.0	559.8	590.4	619.7	647.2	673.5	702.4	762.9	

North Platte Guernsey

Initial Ownership 45.3 Kaf, Accrued this water year: 45.3 Kaf

		Apr	May	Jun	Jul	Aug	Sep	Oct	Nov	Dec	Jan	Feb	Mar	Total
Net Accrual	kaf	0.3	0.0	0.0	0.0	0.0	0.0	0.0	0.0	8.7	10.2	15.5	11.2	45.9
Evaporation/Seepage	kaf	0.3	0.4	0.6	0.6	0.0	0.0	0.0	0.0	0.3	0.3	0.2	0.4	3.1
Deliv fm Ownership	kaf	0.0	0.0	0.0	44.0	0.0	0.0	0.0	0.0	0.0	0.0	0.0	0.0	44.0
End-month Ownership	kaf	45.6	45.2	44.6	0.0	0.0	0.0	0.0	0.0	8.7	18.9	34.4	45.6	

Inland Lakes

Initial Ownership 25.8 Kaf, Accrued this water year: 25.8 Kaf

		Apr	May	Jun	Jul	Aug	Sep	Oct	Nov	Dec	Jan	Feb	Mar	Total
Net Accrual	kaf	20.2	0.0	0.0	0.0	0.0	0.0	11.9	11.6	0.0	0.0	0.0	0.0	43.7
Evaporation/Seepage	kaf	0.2	0.2	0.0	0.0	0.0	0.0	0.3	0.2	0.0	0.0	0.0	0.1	1.0
Trnsfr fm Ownership	kaf	27.0	18.7	0.0	0.0	0.0	0.0	0.0	0.0	0.0	0.0	0.0	0.0	45.7
End-month Ownership	kaf	19.0	0.1	0.1	0.1	0.1	0.1	12.0	23.6	23.6	23.6	23.6	23.5	

Kendrick

Initial Ownership 907.9 Kaf, Accrued this water year: 0.0 Kaf

		Apr	May	Jun	Jul	Aug	Sep	Oct	Nov	Dec	Jan	Feb	Mar	Total
Net Accrual	kaf	0.0	66.1	171.1	0.0	0.0	0.0	0.0	0.0	0.0	0.0	0.0	0.0	237.2
Evaporation	kaf	7.0	8.1	12.5	15.0	12.9	10.0	6.6	3.7	2.2	2.2	2.2	4.3	86.7
Deliv fm Ownership	kaf	0.0	0.0	0.0	19.7	16.9	10.7	0.0	0.0	0.0	0.0	0.0	0.0	47.3
End-month Ownership	kaf	900.9	967.0	1138.1	1103.4	1073.6	1052.9	1046.3	1042.6	1040.4	1038.2	1036.0	1031.7	

Glendo Unit

Initial Ownership 150.9 Kaf, Accrued this water year: 5.6 Kaf

		Apr	May	Jun	Jul	Aug	Sep	Oct	Nov	Dec	Jan	Feb	Mar	Total
Accrual	kaf	15.2	0.0	0.0	0.0	0.0	0.0	0.0	0.0	0.0	0.0	0.0	5.8	21.0
Evaporation	kaf	1.2	1.5	2.1	2.1	1.8	1.4	0.9	0.5	0.3	0.3	0.3	0.6	13.0
Deliv fm Ownership	kaf	0.0	0.0	0.0	6.0	5.0	4.0	0.0	0.0	0.0	0.0	0.0	0.0	15.0
End-month Ownership	kaf	164.9	163.4	161.3	153.2	146.4	141.0	140.1	139.6	139.3	139.0	138.7	143.9	

Re-regulation

Initial Ownership 0.0 Kaf, Accrued this water year: 0.0 Kaf

		Apr	May	Jun	Jul	Aug	Sep	Oct	Nov	Dec	Jan	Feb	Mar	Total
Accrual	kaf	7.0	0.0	0.0	0.0	0.0	0.0	0.0	0.0	0.0	0.0	0.0	0.0	7.0
Evaporation/Seepage	kaf	0.0	0.1	0.1	0.1	0.0	0.0	0.0	0.0	0.0	0.0	0.0	0.0	0.3
Release	kaf	0.0	0.0	0.0	6.7	0.0	0.0	0.0	0.0	0.0	0.0	0.0	0.0	6.7
End-month total	kaf	7.0	6.9	6.8	-0.0	-0.0	-0.0	-0.0	-0.0	-0.0	-0.0	-0.0	-0.0	

City of Cheyenne

Initial Ownership 10.3 Kaf,

		Apr	May	Jun	Jul	Aug	Sep	Oct	Nov	Dec	Jan	Feb	Mar	Total
Inflow	kaf	0.3	0.6	2.7	1.1	0.7	0.7	0.7	2.5	0.7	0.5	0.6	0.8	11.9
Evaporation	kaf	0.1	0.1	0.1	0.1	0.1	0.1	0.0	0.0	0.1	0.1	0.1	0.1	1.0
Release	kaf	0.0	4.0	1.6	0.5	0.0	0.0	0.0	0.0	0.0	0.0	0.0	0.0	6.1
Ownership	kaf	10.5	7.0	8.0	8.5	9.1	9.7	10.4	12.9	13.5	13.9	14.4	15.1	

Pacificorp

Initial Ownership 2.0 Kaf,

		Apr	May	Jun	Jul	Aug	Sep	Oct	Nov	Dec	Jan	Feb	Mar	Total
Inflow	kaf	0.0	0.0	0.0	0.0	0.0	0.0	0.0	0.0	0.0	0.0	0.0	0.0	0.0
Evaporation	kaf	0.0	0.0	0.0	0.0	0.0	0.0	0.0	0.0	0.0	0.0	0.0	0.0	0.0
Release	kaf	0.0	0.0	0.0	0.0	0.0	0.0	0.0	0.0	0.0	0.0	0.0	0.0	0.0
Ownership	kaf	2.0	2.0	2.0	2.0	2.0	2.0	2.0	2.0	2.0	2.0	2.0	2.0	

Other

Initial Ownership 10.9 Kaf,

		Apr	May	Jun	Jul	Aug	Sep	Oct	Nov	Dec	Jan	Feb	Mar	Total
Inflow	kaf	0.0	0.0	0.0	0.0	0.0	0.0	0.0	0.0	0.0	0.0	0.0	0.0	0.0
Evaporation	kaf	0.1	0.1	0.1	0.2	0.1	0.1	0.1	0.1	0.0	0.0	0.0	0.0	0.9
Release	kaf	0.0	0.0	0.0	0.0	0.0	0.0	0.0	0.0	0.0	0.0	0.0	0.0	0.0
Ownership	kaf	10.8	10.7	10.6	10.4	10.3	10.2	10.1	10.0	10.0	10.0	10.0	10.0	

NORTH PLATTE RIVER OPERATING PLAN
Year Beginning Apr 2024

IRRIGATION DELIVERY

		Apr	May	Jun	Jul	Aug	Sep	Oct	Nov	Dec	Jan	Feb	Mar	Total
Kendrick (Casper Canal)														
Requested	kaf	0.0	9.5	13.3	18.3	15.5	9.3	0.0	0.0	0.0	0.0	0.0	0.0	65.9
Delivered	kaf	0.0	9.5	13.3	18.3	15.5	9.3	0.0	0.0	0.0	0.0	0.0	0.0	65.9
Kendrick (River)														
Requested	kaf	0.0	1.4	1.4	1.4	1.4	1.4	0.0	0.0	0.0	0.0	0.0	0.0	7.0
Delivered	kaf	0.0	1.4	1.4	1.4	1.4	1.4	0.0	0.0	0.0	0.0	0.0	0.0	7.0
Guernsey Deliveries														
North Platte Req	kaf	0.0	105.8	179.0	304.0	279.0	116.0	0.0	0.0	0.0	0.0	0.0	0.0	983.8
Glendo Req	kaf	0.0	0.0	2.0	6.0	5.0	4.0	0.0	0.0	0.0	0.0	0.0	0.0	17.0
Inland Lakes Req	kaf	27.0	18.7	0.0	0.0	0.0	0.0	0.0	0.0	0.0	0.0	0.0	0.0	45.7
Total Requirement	kaf	27.0	124.5	181.0	310.0	284.0	120.0	0.0	0.0	0.0	0.0	0.0	0.0	1046.5
Seepage	kaf	0.4	1.2	3.0	3.1	2.5	0.3	0.3	0.2	0.3	0.3	0.2	0.3	12.1
Actual Release	kaf	27.0	124.5	181.0	310.0	284.0	120.0	0.3	0.2	0.3	0.3	0.2	0.3	1048.1
Ownership EOM Cont														
	kaf	2071.1	2272.3	2427.7	2176.4	1889.5	1775.7	1811.3	1850.4	1884.7	1919.1	1961.5	2034.7	

Based on April 2024 Probable MINIMUM A-J Inflow Estimates: Seminole 600.0 kaf, Sweetwater 50.0 kaf, Alcova-Glendo 60.0 kaf

NORTH PLATTE RIVER OPERATING PLAN
Year Beginning Apr 2024

Gray Reef Reservoir Operations		Initial Content						1.8 Kaf			Operating Limits: Max Min			1.1 Kaf, 5327.42 Ft. 0.0 Kaf, 5306.00 Ft.			Total
		Apr	May	Jun	Jul	Aug	Sep	Oct	Nov	Dec	Jan	Feb	Mar				
Total Inflow	kaf	58.9	109.9	151.8	156.9	153.8	82.6	30.7	29.8	30.7	30.7	27.8	49.2	912.8			
Total Inflow	cfs	990.	1787.	2551.	2552.	2501.	1388.	499.	501.	499.	499.	501.	800.				
Total Release	kaf	59.6	109.9	151.7	156.8	153.7	82.5	30.7	29.8	30.7	30.7	27.8	49.2	913.1			
Total Release	cfs	1002.	1787.	2549.	2550.	2500.	1386.	499.	501.	499.	499.	501.	800.				
Min reservoir rels	cfs	700.	1500.	2199.	2199.	1899.	500.	500.	500.	500.	500.	500.	800.				
Max reservoir rels	cfs	1001.	1788.	2550.	2550.	2500.	1600.	500.	500.	500.	500.	500.	800.				
Glendo Reservoir Operations		Initial Content						379.5 Kaf			Operating Limits: Max Min			763.0 Kaf, 4653.00 Ft. 63.2 Kaf, 4573.94 Ft.			Total
		Apr	May	Jun	Jul	Aug	Sep	Oct	Nov	Dec	Jan	Feb	Mar				
Alcova-Glendo Gain	kaf	27.6	34.2	1.1	-2.9	-1.0	5.8	8.7	10.4	7.2	7.8	9.0	12.4	120.3			
Infl from Gray Reef	kaf	59.6	109.9	151.7	156.8	153.7	82.5	30.7	29.8	30.7	30.7	27.8	49.2	913.1			
Total Inflow	kaf	87.2	144.1	152.8	153.9	152.7	88.3	39.4	40.2	37.9	38.5	36.8	61.6	1033.4			
Total Inflow	cfs	1465.	2344.	2568.	2503.	2483.	1484.	641.	676.	616.	626.	663.	1002.				
Turbine Release	kaf	32.2	121.7	182.1	221.7	216.4	91.1	0.0	0.0	0.0	0.0	0.0	0.0	865.2			
Low Flow Release	kaf	1.5	1.5	1.5	1.5	1.5	1.5	1.5	1.5	1.5	1.5	1.4	1.5	17.9			
Spillway Release	kaf	0.0	0.0	0.0	0.0	0.0	0.0	0.0	0.0	0.0	0.0	0.0	0.0	0.0			
Irrigation Release	kaf	0.0	0.0	0.0	90.7	68.6	0.0	0.0	0.0	0.0	0.0	0.0	0.0	159.3			
Total Release	kaf	33.7	123.2	183.6	313.9	286.5	92.6	1.5	1.5	1.5	1.5	1.4	1.5	1042.4			
Total Release	cfs	566.	2004.	3086.	5105.	4659.	1556.	24.	25.	24.	24.	25.	24.				
Evaporation	kaf	3.1	4.5	6.1	5.9	3.6	1.8	1.0	0.7	0.7	0.7	0.8	1.6	30.5			
End-month content	kaf	429.9	446.3#	409.4#	243.5	106.1#	100.0*	136.9	174.9	210.6	246.9	281.5	340.0				
End-month elevation	ft	4629.5	4631.0	4627.6	4608.9	4585.5	4584.1	4592.1	4598.9	4604.4	4609.4	4613.7	4620.5				
Guernsey Reservoir Operations		Initial Content						21.7 Kaf			Operating Limits: Max Min			45.6 Kaf, 4419.99 Ft. 2.0 Kaf, 4387.97 Ft.			Total
		Apr	May	Jun	Jul	Aug	Sep	Oct	Nov	Dec	Jan	Feb	Mar				
Glendo-Guerns Gain	kaf	0.1	2.1	-1.6	-2.8	-1.6	1.9	2.2	1.5	1.2	1.0	1.2	1.2	6.4			
Inflow from Glendo	kaf	33.7	123.2	183.6	313.9	286.5	92.6	1.5	1.5	1.5	1.5	1.4	1.5	1042.4			
Total Inflow	kaf	33.8	125.3	182.0	311.1	284.9	94.5	3.7	3.0	2.7	2.5	2.6	2.7	1048.8			
Total Inflow	cfs	568.	2038.	3059.	5060.	4633.	1588.	60.	50.	44.	41.	47.	44.				
Turbine Release	kaf	26.6	53.6	51.8	53.6	53.6	55.8	0.0	0.0	0.0	0.0	0.0	0.0	295.0			
Seepage	kaf	0.4	1.2	3.0	3.1	2.5	0.3	0.3	0.2	0.3	0.3	0.2	0.3	12.1			
Spillway Release	kaf	-0.0	69.7	126.2	253.3	227.9	63.9	0.0	0.0	0.0	0.0	0.0	0.0	741.0			
Total Release	kaf	27.0	124.5	181.0	310.0	284.0	120.0	0.3	0.2	0.3	0.3	0.2	0.3	1048.1			
Total Release	cfs	454.	2025.	3042.	5042.	4619.	2017.	5.	3.	5.	5.	4.	5.				
Evaporation	kaf	0.5	0.8	1.0	1.1	0.9	0.5	0.1	0.2	0.2	0.2	0.2	0.3	6.0			
End-month content	kaf	28.0*	28.0*	28.0*	28.0*	28.0*	2.0*	5.3#	7.9#	10.1#	12.1#	14.3#	16.4#				
End-month elevation	ft	4411.9	4411.9	4411.9	4411.9	4411.9	4388.0	4394.9	4398.2	4400.4	4402.1	4403.8	4405.3				
Physical EOM Cont	kaf	2057.2	2158.7	2152.4	1847.0	1541.5	1419.5	1444.3	1476.0	1502.7	1529.5	1560.6	1618.5				

Based on April 2024 Probable MINIMUM A-J Inflow Estimates: Seminole 600.0 kaf, Sweetwater 50.0 kaf, Alcova-Glendo 60.0 kaf

NORTH PLATTE RIVER OPERATING PLAN
Year Beginning Apr 2024

OWNERSHIP OPERATIONS

North Platte Pathfinder

Initial Ownership 769.5 Kaf, Accrued this water year: 178.2 Kaf

		Apr	May	Jun	Jul	Aug	Sep	Oct	Nov	Dec	Jan	Feb	Mar	Total
Net Accrual	kaf	142.4	143.2	14.9	0.0	0.0	0.0	19.6	20.9	20.1	20.0	22.6	48.0	451.7
Evaporation	kaf	5.8	8.0	13.3	14.1	9.9	5.3	3.0	1.8	1.1	1.2	1.3	2.4	67.2
Deliv fm Ownership	kaf	0.0	0.0	0.0	209.3	264.1	95.1	0.0	0.0	0.0	0.0	0.0	0.0	568.5
End-month Ownership	kaf	911.9	1055.1	1070.0	846.6	572.6	472.2	491.8	512.7	532.8	552.8	575.4	623.4	

North Platte Guernsey

Initial Ownership 45.3 Kaf, Accrued this water year: 45.3 Kaf

		Apr	May	Jun	Jul	Aug	Sep	Oct	Nov	Dec	Jan	Feb	Mar	Total
Net Accrual	kaf	0.3	0.0	0.0	0.0	0.0	0.0	0.0	0.0	8.1	8.5	10.0	13.2	40.1
Evaporation/Seepage	kaf	0.3	0.4	0.6	0.6	0.0	0.0	0.0	0.0	0.3	0.3	0.2	0.4	3.1
Deliv fm Ownership	kaf	0.0	0.0	0.0	44.0	0.0	0.0	0.0	0.0	0.0	0.0	0.0	0.0	44.0
End-month Ownership	kaf	45.6	45.2	44.6	0.0	0.0	0.0	0.0	0.0	8.1	16.6	26.6	39.8	

Inland Lakes

Initial Ownership 25.8 Kaf, Accrued this water year: 25.8 Kaf

		Apr	May	Jun	Jul	Aug	Sep	Oct	Nov	Dec	Jan	Feb	Mar	Total
Net Accrual	kaf	20.2	0.0	0.0	0.0	0.0	0.0	10.6	11.7	0.0	0.0	0.0	0.0	42.5
Evaporation/Seepage	kaf	0.2	0.2	0.0	0.0	0.0	0.0	0.3	0.2	0.0	0.0	0.0	0.1	1.0
Trnsfr fm Ownership	kaf	27.0	18.7	0.0	0.0	0.0	0.0	0.0	0.0	0.0	0.0	0.0	0.0	45.7
End-month Ownership	kaf	19.0	0.1	0.1	0.1	0.1	0.1	10.7	22.4	22.4	22.4	22.4	22.3	

Kendrick

Initial Ownership 907.9 Kaf, Accrued this water year: 0.0 Kaf

		Apr	May	Jun	Jul	Aug	Sep	Oct	Nov	Dec	Jan	Feb	Mar	Total
Net Accrual	kaf	0.0	0.0	0.0	0.0	0.0	0.0	0.0	0.0	0.0	0.0	0.0	0.0	0.0
Evaporation	kaf	6.9	7.9	11.1	11.4	9.8	7.5	5.1	2.8	1.8	1.8	1.7	3.3	71.1
Deliv fm Ownership	kaf	0.0	9.5	8.4	18.3	15.5	9.3	0.0	0.0	0.0	0.0	0.0	0.0	61.0
End-month Ownership	kaf	901.0	883.6	864.1	834.4	809.1	792.3	787.2	784.4	782.6	780.8	779.1	775.8	

Glendo Unit

Initial Ownership 150.9 Kaf, Accrued this water year: 5.6 Kaf

		Apr	May	Jun	Jul	Aug	Sep	Oct	Nov	Dec	Jan	Feb	Mar	Total
Accrual	kaf	6.7	0.0	0.0	0.0	0.0	0.0	0.0	0.0	0.0	0.0	0.0	0.0	6.7
Evaporation	kaf	1.2	1.4	2.0	2.0	1.7	1.3	0.9	0.5	0.3	0.3	0.3	0.6	12.5
Deliv fm Ownership	kaf	0.0	0.0	0.0	6.0	5.0	4.0	0.0	0.0	0.0	0.0	0.0	0.0	15.0
End-month Ownership	kaf	156.4	155.0	153.0	145.0	138.3	133.0	132.1	131.6	131.3	131.0	130.7	130.1	

Re-regulation

Initial Ownership 0.0 Kaf, Accrued this water year: 0.0 Kaf

		Apr	May	Jun	Jul	Aug	Sep	Oct	Nov	Dec	Jan	Feb	Mar	Total
Accrual	kaf	0.0	0.0	0.0	0.0	0.0	0.0	0.0	0.0	0.0	0.0	0.0	0.0	0.0
Evaporation/Seepage	kaf	0.0	0.0	0.0	0.0	0.0	0.0	0.0	0.0	0.0	0.0	0.0	0.0	0.0
Release	kaf	0.0	0.0	0.0	0.0	0.0	0.0	0.0	0.0	0.0	0.0	0.0	0.0	0.0
End-month total	kaf	0.0	0.0	0.0	0.0	0.0	0.0	0.0	0.0	0.0	0.0	0.0	0.0	0.0

City of Cheyenne

Initial Ownership 10.3 Kaf,

		Apr	May	Jun	Jul	Aug	Sep	Oct	Nov	Dec	Jan	Feb	Mar	Total
Inflow	kaf	0.3	0.6	2.7	1.1	0.7	0.7	0.7	2.5	0.7	0.5	0.6	0.8	11.9
Evaporation	kaf	0.1	0.1	0.1	0.1	0.1	0.1	0.0	0.0	0.1	0.1	0.1	0.1	1.0
Release	kaf	0.0	4.0	1.6	0.5	0.0	0.0	0.0	0.0	0.0	0.0	0.0	0.0	6.1
Ownership	kaf	10.5	7.0	8.0	8.5	9.1	9.7	10.4	12.9	13.5	13.9	14.4	15.1	

Pacificorp

Initial Ownership 2.0 Kaf,

		Apr	May	Jun	Jul	Aug	Sep	Oct	Nov	Dec	Jan	Feb	Mar	Total
Inflow	kaf	0.0	0.0	0.0	0.0	0.0	0.0	0.0	0.0	0.0	0.0	0.0	0.0	0.0
Evaporation	kaf	0.0	0.0	0.0	0.0	0.0	0.0	0.0	0.0	0.0	0.0	0.0	0.0	0.0
Release	kaf	0.0	0.0	0.0	0.0	0.0	0.0	0.0	0.0	0.0	0.0	0.0	0.0	0.0
Ownership	kaf	2.0	2.0	2.0	2.0	2.0	2.0	2.0	2.0	2.0	2.0	2.0	2.0	

Other

Initial Ownership 10.9 Kaf,

		Apr	May	Jun	Jul	Aug	Sep	Oct	Nov	Dec	Jan	Feb	Mar	Total
Inflow	kaf	0.0	0.0	0.0	0.0	0.0	0.0	0.0	0.0	0.0	0.0	0.0	0.0	0.0
Evaporation	kaf	0.1	0.1	0.1	0.2	0.1	0.1	0.1	0.1	0.0	0.0	0.0	0.0	0.9
Release	kaf	0.0	0.0	0.0	0.0	0.0	0.0	0.0	0.0	0.0	0.0	0.0	0.0	0.0
Ownership	kaf	10.8	10.7	10.6	10.4	10.3	10.2	10.1	10.0	10.0	10.0	10.0	10.0	

Based on April 2024 Probable MINIMUM A-J Inflow Estimates: Seminole 600.0 kaf, Sweetwater 50.0 kaf, Alcova-Glendo 60.0 kaf

NORTH PLATTE RIVER OPERATING PLAN
Year Beginning Apr 2024

IRRIGATION DELIVERY

Kendrick (Casper Canal)		Apr	May	Jun	Jul	Aug	Sep	Oct	Nov	Dec	Jan	Feb	Mar	Total
Requested	kaf	0.0	9.5	13.3	18.3	15.5	9.3	0.0	0.0	0.0	0.0	0.0	0.0	65.9
Delivered	kaf	0.0	9.5	13.3	18.3	15.5	9.3	0.0	0.0	0.0	0.0	0.0	0.0	65.9
Kendrick (River)		Apr	May	Jun	Jul	Aug	Sep	Oct	Nov	Dec	Jan	Feb	Mar	Total
Requested	kaf	0.0	0.0	0.0	0.0	0.0	0.0	0.0	0.0	0.0	0.0	0.0	0.0	0.0
Delivered	kaf	0.0	0.0	0.0	0.0	0.0	0.0	0.0	0.0	0.0	0.0	0.0	0.0	0.0
Guernsey Deliveries		Apr	May	Jun	Jul	Aug	Sep	Oct	Nov	Dec	Jan	Feb	Mar	Total
North Platte Req	kaf	0.0	105.8	179.0	304.0	279.0	116.0	0.0	0.0	0.0	0.0	0.0	0.0	983.8
Glendo Req	kaf	0.0	0.0	2.0	6.0	5.0	4.0	0.0	0.0	0.0	0.0	0.0	0.0	17.0
Inland Lakes Req	kaf	27.0	18.7	0.0	0.0	0.0	0.0	0.0	0.0	0.0	0.0	0.0	0.0	45.7
Total Requirement	kaf	27.0	124.5	181.0	310.0	284.0	120.0	0.0	0.0	0.0	0.0	0.0	0.0	1046.5
Seepage	kaf	0.4	1.2	3.0	3.1	2.5	0.3	0.3	0.2	0.3	0.3	0.2	0.3	12.1
Actual Release	kaf	27.0	124.5	181.0	310.0	284.0	120.0	0.3	0.2	0.3	0.3	0.2	0.3	1048.1
Ownership EOM Cont	kaf	2057.2	2158.7	2152.4	1847.0	1541.5	1419.5	1444.3	1476.0	1502.7	1529.5	1560.6	1618.5	

Based on April 2024 Probable MAXIMUM A-J Inflow Estimates: Seminole 1050.0 kaf, Sweetwater 110.0 kaf, Alcova-Glendo 200.0 kaf

NORTH PLATTE RIVER OPERATING PLAN
Year Beginning Apr 2024

Gray Reef Reservoir Operations		Initial Content						1.8 Kaf			Operating Limits: Max			1.1 Kaf, 5327.42 Ft.			Total
								Min			0.0 Kaf, 5306.00 Ft.						
		Apr	May	Jun	Jul	Aug	Sep	Oct	Nov	Dec	Jan	Feb	Mar				
Total Inflow	kaf	41.0	133.2	151.8	156.9	150.7	136.2	30.7	29.8	30.7	30.7	27.8	49.2	968.7			
Total Inflow	cfs	689.	2166.	2551.	2552.	2451.	2289.	499.	501.	499.	499.	501.	800.				
Total Release	kaf	41.7	133.2	151.7	156.8	150.6	136.1	30.7	29.8	30.7	30.7	27.8	49.2	969.0			
Total Release	cfs	701.	2166.	2549.	2550.	2449.	2287.	499.	501.	499.	499.	501.	800.				
Min reservoir rels	cfs	500.	500.	2550.	2550.	2449.	1746.	500.	500.	500.	500.	500.	800.				
Max reservoir rels	cfs	700.	2360.	2550.	2550.	2450.	2300.	500.	500.	500.	500.	501.	801.				
Glendo Reservoir Operations		Initial Content						379.5 Kaf			Operating Limits: Max			763.0 Kaf, 4653.00 Ft.			Total
								Min			63.2 Kaf, 4573.94 Ft.						
		Apr	May	Jun	Jul	Aug	Sep	Oct	Nov	Dec	Jan	Feb	Mar				
Alcova-Glendo Gain	kaf	37.8	113.9	44.0	4.3	18.5	23.0	17.1	17.1	8.2	15.7	14.4	20.4	334.4			
Infl from Gray Reef	kaf	41.7	133.2	151.7	156.8	150.6	136.1	30.7	29.8	30.7	30.7	27.8	49.2	969.0			
Total Inflow	kaf	79.5	247.1	195.7	161.1	169.1	159.1	47.8	46.9	38.9	46.4	42.2	69.6	1303.4			
Total Inflow	cfs	1336.	4019.	3289.	2620.	2750.	2674.	777.	788.	633.	755.	760.	1132.				
Turbine Release	kaf	24.6	178.6	226.5	222.3	218.5	174.6	0.0	0.0	0.0	0.0	0.0	0.0	1045.1			
Low Flow Release	kaf	1.5	1.5	1.5	1.5	1.5	1.5	1.5	1.5	1.5	1.5	1.4	1.5	17.9			
Spillway Release	kaf	0.0	0.0	0.0	0.0	0.0	0.0	0.0	0.0	0.0	0.0	0.0	0.0	0.0			
Irrigation Release	kaf	0.0	0.0	47.7	77.0	86.2	0.0	0.0	0.0	0.0	0.0	0.0	0.6	211.5			
Total Release	kaf	26.1	180.1	275.7	300.8	306.2	176.1	1.5	1.5	1.5	1.5	1.4	2.1	1274.5			
Total Release	cfs	439.	2929.	4633.	4892.	4980.	2959.	24.	25.	24.	24.	25.	34.				
Evaporation	kaf	3.1	4.8	6.5	6.0	3.8	1.9	1.0	0.7	0.7	0.7	0.8	1.7	31.7			
End-month content	kaf	429.8	492.0*	405.5#	259.8	118.9	100.0*	145.3	190.0	226.7	270.9	310.9	376.7				
End-month elevation	ft	4629.5	4635.0	4627.2	4611.0	4588.4	4584.1	4593.8	4601.3	4606.6	4612.4	4617.2	4624.3				
Guernsey Reservoir Operations		Initial Content						21.7 Kaf			Operating Limits: Max			45.6 Kaf, 4419.99 Ft.			Total
								Min			2.0 Kaf, 4387.97 Ft.						
		Apr	May	Jun	Jul	Aug	Sep	Oct	Nov	Dec	Jan	Feb	Mar				
Glendo-Guerns Gain	kaf	7.7	32.9	22.3	6.3	-0.3	4.3	3.2	1.7	1.5	1.8	1.2	1.0	83.6			
Inflow from Glendo	kaf	26.1	180.1	275.7	300.8	306.2	176.1	1.5	1.5	1.5	1.5	1.4	2.1	1274.5			
Total Inflow	kaf	33.8	213.0	298.0	307.1	305.9	180.4	4.7	3.2	3.0	3.3	2.6	3.1	1358.1			
Total Inflow	cfs	568.	3464.	5008.	4995.	4975.	3032.	76.	54.	49.	54.	47.	50.				
Turbine Release	kaf	26.6	53.6	51.8	53.6	53.6	55.8	0.0	0.0	0.0	0.0	0.0	0.0	295.0			
Seepage	kaf	0.4	1.2	3.0	3.1	2.5	0.3	0.3	0.2	0.3	0.3	0.2	0.3	12.1			
Spillway Release	kaf	-0.0	157.4	242.2	249.3	248.9	149.8	0.0	0.0	0.0	0.0	0.0	0.0	1047.6			
Total Release	kaf	27.0	212.2	297.0	306.0	305.0	205.9	0.3	0.2	0.3	0.3	0.2	0.3	1354.7			
Total Release	cfs	454.	3451.	4991.	4977.	4960.	3460.	5.	3.	5.	5.	4.	5.				
Evaporation	kaf	0.5	0.8	1.0	1.1	0.9	0.5	0.1	0.2	0.2	0.2	0.2	0.3	6.0			
End-month content	kaf	28.0*	28.0*	28.0*	28.0*	28.0*	2.0*	6.3*	9.1*	11.6*	14.4*	16.6*	19.1*				
End-month elevation	ft	4411.9	4411.9	4411.9	4411.9	4411.9	4388.0	4396.3	4399.4	4401.7	4403.9	4405.4	4407.0				
Physical EOM Cont	kaf	2079.0	2345.4	2572.7	2416.5	2159.7	2000.0	2052.9	2106.9	2146.0	2192.7	2241.6	2330.2				

NORTH PLATTE RIVER OPERATING PLAN
Year Beginning Apr 2024

OWNERSHIP OPERATIONS

North Platte Pathfinder

Initial Ownership 769.5 Kaf, Accrued this water year: 178.2 Kaf

	Apr	May	Jun	Jul	Aug	Sep	Oct	Nov	Dec	Jan	Feb	Mar	Total
Net Accrual kaf	146.5	154.0	0.0	0.0	0.0	0.0	40.1	37.3	31.7	31.6	35.7	72.1	549.0
Evaporation kaf	5.9	8.4	13.8	13.9	12.0	7.5	4.5	2.6	1.7	1.7	1.7	3.6	77.3
Deliv fm Ownership kaf	0.0	0.0	0.0	0.0	176.9	128.1	0.0	0.0	0.0	0.0	0.0	0.0	305.0
End-month Ownership kaf	916.0	1070.0	1056.2	1042.3	853.4	717.8	757.9	795.2	826.9	858.5	894.2	966.3	

North Platte Guernsey

Initial Ownership 45.3 Kaf, Accrued this water year: 45.3 Kaf

	Apr	May	Jun	Jul	Aug	Sep	Oct	Nov	Dec	Jan	Feb	Mar	Total
Net Accrual kaf	0.3	0.0	0.0	0.0	0.0	0.0	0.0	0.0	9.4	17.2	15.3	3.7	45.9
Evaporation/Seepage kaf	0.3	0.4	0.6	0.6	0.4	0.0	0.0	0.0	0.3	0.3	0.3	0.5	3.7
Deliv fm Ownership kaf	0.0	0.0	0.0	11.3	32.3	0.0	0.0	0.0	0.0	0.0	0.0	0.0	43.6
End-month Ownership kaf	45.6	45.2	44.6	32.7	0.0	0.0	0.0	0.0	9.4	26.6	41.9	45.6	

Inland Lakes

Initial Ownership 25.8 Kaf, Accrued this water year: 25.8 Kaf

	Apr	May	Jun	Jul	Aug	Sep	Oct	Nov	Dec	Jan	Feb	Mar	Total
Net Accrual kaf	20.2	0.0	0.0	0.0	0.0	0.0	20.0	18.6	0.0	0.0	0.0	0.0	58.8
Evaporation/Seepage kaf	0.2	0.2	0.0	0.0	0.0	0.0	0.3	0.2	0.1	0.1	0.1	0.1	1.3
Trnsfr fm Ownership kaf	27.0	18.8	0.0	0.0	0.0	0.0	0.0	0.0	0.0	0.0	0.0	0.0	45.8
End-month Ownership kaf	19.0	-0.0	-0.0	-0.0	-0.0	-0.0	20.0	38.6	38.5	38.4	38.3	38.2	

Kendrick

Initial Ownership 907.9 Kaf, Accrued this water year: 0.0 Kaf

	Apr	May	Jun	Jul	Aug	Sep	Oct	Nov	Dec	Jan	Feb	Mar	Total
Net Accrual kaf	0.0	137.0	163.8	0.0	0.0	0.0	0.0	0.0	0.0	0.0	0.0	0.0	300.8
Evaporation kaf	7.0	8.3	13.5	15.8	13.4	10.0	6.9	3.8	2.3	2.2	2.3	4.4	89.9
Deliv fm Ownership kaf	0.0	0.0	0.0	18.3	15.5	9.3	0.0	0.0	0.0	0.0	0.0	0.0	43.1
End-month Ownership kaf	900.9	1037.9	1201.7	1167.6	1138.7	1119.4	1112.5	1108.7	1106.4	1104.2	1101.9	1097.5	

Glendo Unit

Initial Ownership 150.9 Kaf, Accrued this water year: 5.6 Kaf

	Apr	May	Jun	Jul	Aug	Sep	Oct	Nov	Dec	Jan	Feb	Mar	Total
Accrual kaf	15.2	0.0	0.0	0.0	0.0	0.0	0.0	0.0	0.0	0.0	0.0	17.2	32.4
Evaporation kaf	1.2	1.5	2.1	2.2	1.8	1.3	0.9	0.5	0.3	0.3	0.3	0.6	13.0
Deliv fm Ownership kaf	0.0	0.0	0.0	6.0	5.0	4.0	0.0	0.0	0.0	0.0	0.0	0.0	15.0
End-month Ownership kaf	164.9	163.4	161.3	153.1	146.3	141.0	140.1	139.6	139.3	139.0	138.7	155.3	

Re-regulation

Initial Ownership 0.0 Kaf, Accrued this water year: 0.0 Kaf

	Apr	May	Jun	Jul	Aug	Sep	Oct	Nov	Dec	Jan	Feb	Mar	Total
Accrual kaf	9.3	0.0	79.3	0.0	0.0	0.0	0.0	0.0	0.0	0.0	0.0	0.0	88.6
Evaporation/Seepage kaf	0.0	0.1	0.1	1.1	0.0	0.0	0.0	0.0	0.0	0.0	0.0	0.0	1.3
Release kaf	0.0	0.0	0.0	87.3	0.0	0.0	0.0	0.0	0.0	0.0	0.0	0.0	87.3
End-month total kaf	9.3	9.2	88.4	-0.0	-0.0	-0.0	-0.0	-0.0	-0.0	-0.0	-0.0	-0.0	

City of Cheyenne

Initial Ownership 10.3 Kaf,

	Apr	May	Jun	Jul	Aug	Sep	Oct	Nov	Dec	Jan	Feb	Mar	Total
Inflow kaf	0.3	0.6	2.7	1.1	0.7	0.7	0.7	2.5	0.7	0.5	0.6	0.8	11.9
Evaporation kaf	0.1	0.1	0.1	0.1	0.1	0.1	0.0	0.0	0.0	0.0	0.0	0.1	0.7
Release kaf	0.0	4.0	1.6	0.5	0.0	0.0	0.0	0.0	0.0	0.0	0.0	0.0	6.1
Ownership kaf	10.5	7.0	8.0	8.5	9.1	9.7	10.4	12.9	13.6	14.1	14.7	15.4	

Pacificorp

Initial Ownership 2.0 Kaf,

	Apr	May	Jun	Jul	Aug	Sep	Oct	Nov	Dec	Jan	Feb	Mar	Total
Inflow kaf	0.0	0.0	0.0	0.0	0.0	0.0	0.0	0.0	0.0	0.0	0.0	0.0	0.0
Evaporation kaf	0.0	0.0	0.0	0.0	0.0	0.0	0.0	0.0	0.0	0.0	0.0	0.0	0.0
Release kaf	0.0	0.0	0.0	0.0	0.0	0.0	0.0	0.0	0.0	0.0	0.0	0.0	0.0
Ownership kaf	2.0	2.0	2.0	2.0	2.0	2.0	2.0	2.0	2.0	2.0	2.0	2.0	

Other

Initial Ownership 10.9 Kaf,

	Apr	May	Jun	Jul	Aug	Sep	Oct	Nov	Dec	Jan	Feb	Mar	Total
Inflow kaf	0.0	0.0	0.0	0.0	0.0	0.0	0.0	0.0	0.0	0.0	0.0	0.0	0.0
Evaporation kaf	0.1	0.1	0.2	0.2	0.1	0.1	0.1	0.1	0.0	0.0	0.0	0.0	1.0
Release kaf	0.0	0.0	0.0	0.0	0.0	0.0	0.0	0.0	0.0	0.0	0.0	0.0	0.0
Ownership kaf	10.8	10.7	10.5	10.3	10.2	10.1	10.0	9.9	9.9	9.9	9.9	9.9	

Based on April 2024 Probable MAXIMUM A-J Inflow Estimates: Seminole 1050.0 kaf, Sweetwater 110.0 kaf, Alcova-Glendo 200.0 kaf

NORTH PLATTE RIVER OPERATING PLAN
Year Beginning Apr 2024

IRRIGATION DELIVERY

		Apr	May	Jun	Jul	Aug	Sep	Oct	Nov	Dec	Jan	Feb	Mar	Total
Kendrick (Casper Canal)														
Requested	kaf	0.0	9.5	13.3	18.3	15.5	9.3	0.0	0.0	0.0	0.0	0.0	0.0	65.9
Delivered	kaf	0.0	9.5	13.3	18.3	15.5	9.3	0.0	0.0	0.0	0.0	0.0	0.0	65.9
Kendrick (River)														
Requested	kaf	0.0	0.0	0.0	0.0	0.0	0.0	0.0	0.0	0.0	0.0	0.0	0.0	0.0
Delivered	kaf	0.0	0.0	0.0	0.0	0.0	0.0	0.0	0.0	0.0	0.0	0.0	0.0	0.0
Guernsey Deliveries														
North Platte Req	kaf	0.0	193.4	295.0	300.0	300.0	201.9	0.0	0.0	0.0	0.0	0.0	0.0	1290.3
Glendo Req	kaf	0.0	0.0	2.0	6.0	5.0	4.0	0.0	0.0	0.0	0.0	0.0	0.0	17.0
Inland Lakes Req	kaf	27.0	18.8	0.0	0.0	0.0	0.0	0.0	0.0	0.0	0.0	0.0	0.0	45.8
Total Requirement	kaf	27.0	212.2	297.0	306.0	305.0	205.9	0.0	0.0	0.0	0.0	0.0	0.0	1353.1
Seepage	kaf	0.4	1.2	3.0	3.1	2.5	0.3	0.3	0.2	0.3	0.3	0.2	0.3	12.1
Actual Release	kaf	27.0	212.2	297.0	306.0	305.0	205.9	0.3	0.2	0.3	0.3	0.2	0.3	1354.7
Ownership EOM Cont	kaf	2079.0	2345.4	2572.7	2416.5	2159.7	2000.0	2052.9	2106.9	2146.0	2192.7	2241.6	2330.2	

