

CHOKE CANYON RESERVOIR ALLOCATIONS


Dam Crest

Elev. 241.14

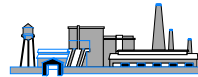
Design Maximum or Top of Surge Elevation: 232.18 (1,009,699 Acre - Feet)

Surcharge - 343,158 Acre - Feet

Top of Active Conservation Elevation: 220.5 (666,541 Acre - Feet)



WILDLIFE

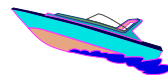


INDUSTRIAL



FISH

Active Conservation - 666,073 Acre - Feet



RECREATION



MUNICIPAL

Top of Inactive Elevation: 150.00 (468 Acre - Feet)

Inactive Pool - 468 Acre - Feet

Top of Dead Elevation: 136.38 (0 Acre - Feet)

Dead - 0 Acre - Feet

Streambed Elevation: 127.0

Gated Spillway
Crest
Elev. 199.5

Outlet Works
Elev. 136.38

Revised 3/21/2023