Appendix D

CVP Water District
Boundary Changes since 1991

- Friant Division
- Cross Valley Division

FRIANT DIVISION

CVP Water District Boundary Changes

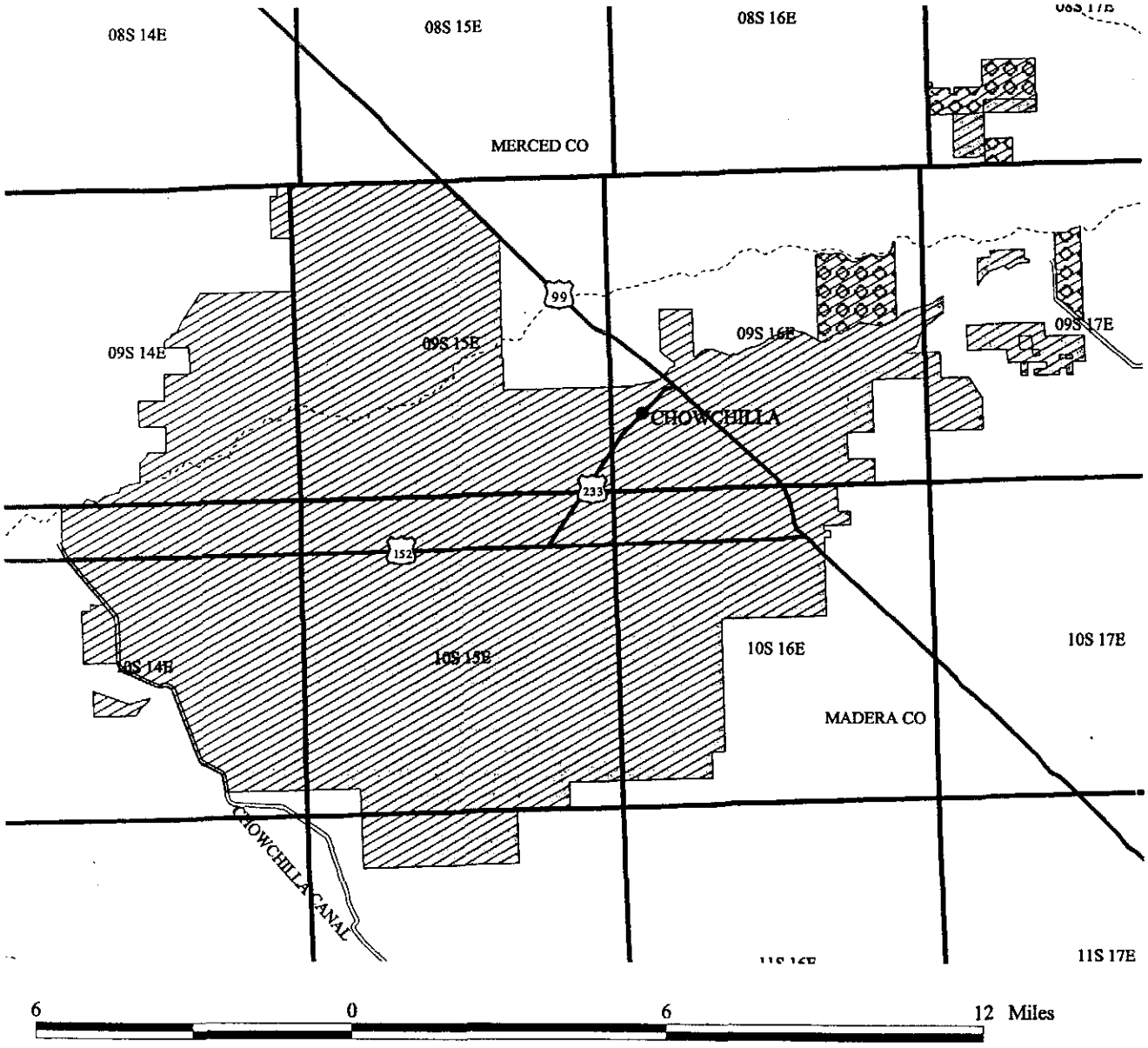

Chowchilla Water District

- Cities
- County Boundaries
- Canals
- Highways
- Township boundaries
- Areas of Change
- Current Boundary
- Chowchilla WD prior to CVPIA

N
W
E
S

CVP Water District Boundary Changes

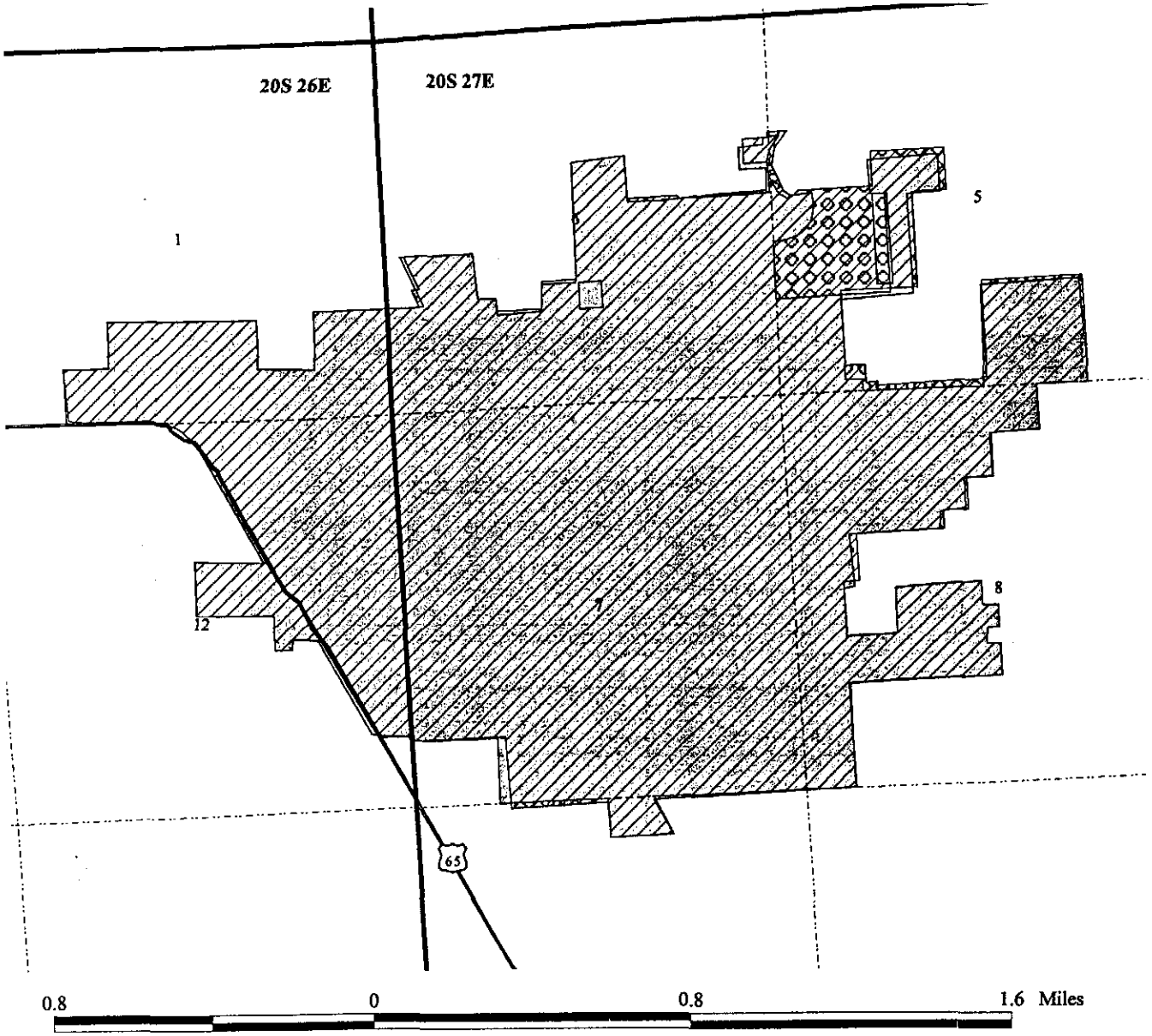

City of Lindsay WSA

- Sections
- <12> Section Numbers
- Highways
- Township boundaries
- Areas of Change
- Current Boundary
- Boundary Prior to CVPIA

Southern San Joaquin MUD

CVP Water District Boundary Changes

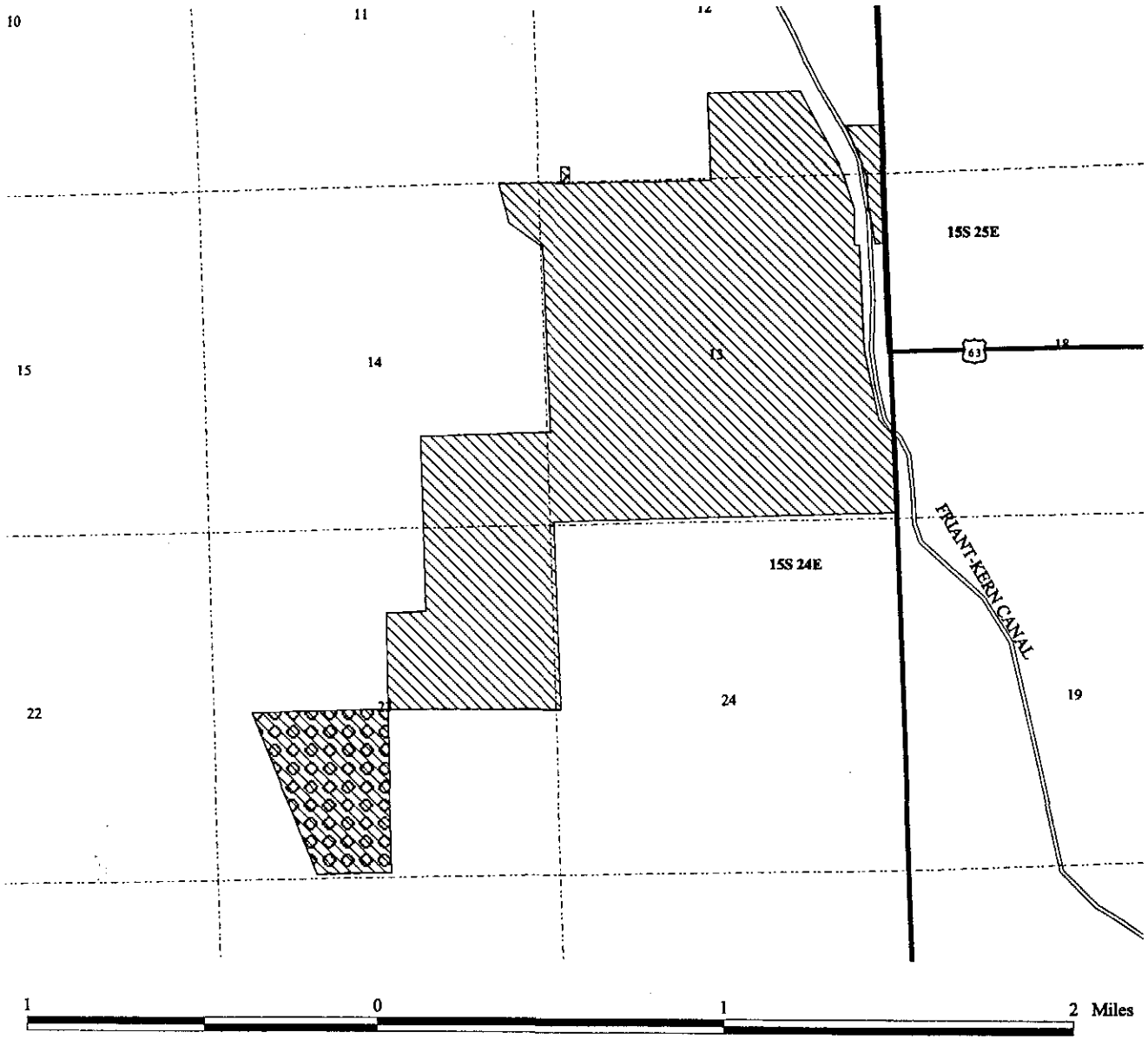

City of Orange Cove

- Sections
- Canals
- <12> Section Numbers
- Highways
- Township boundaries
- Areas of Change
- Current Boundary
- Boundary Prior to CVPIA

CVP Water District Boundary Changes

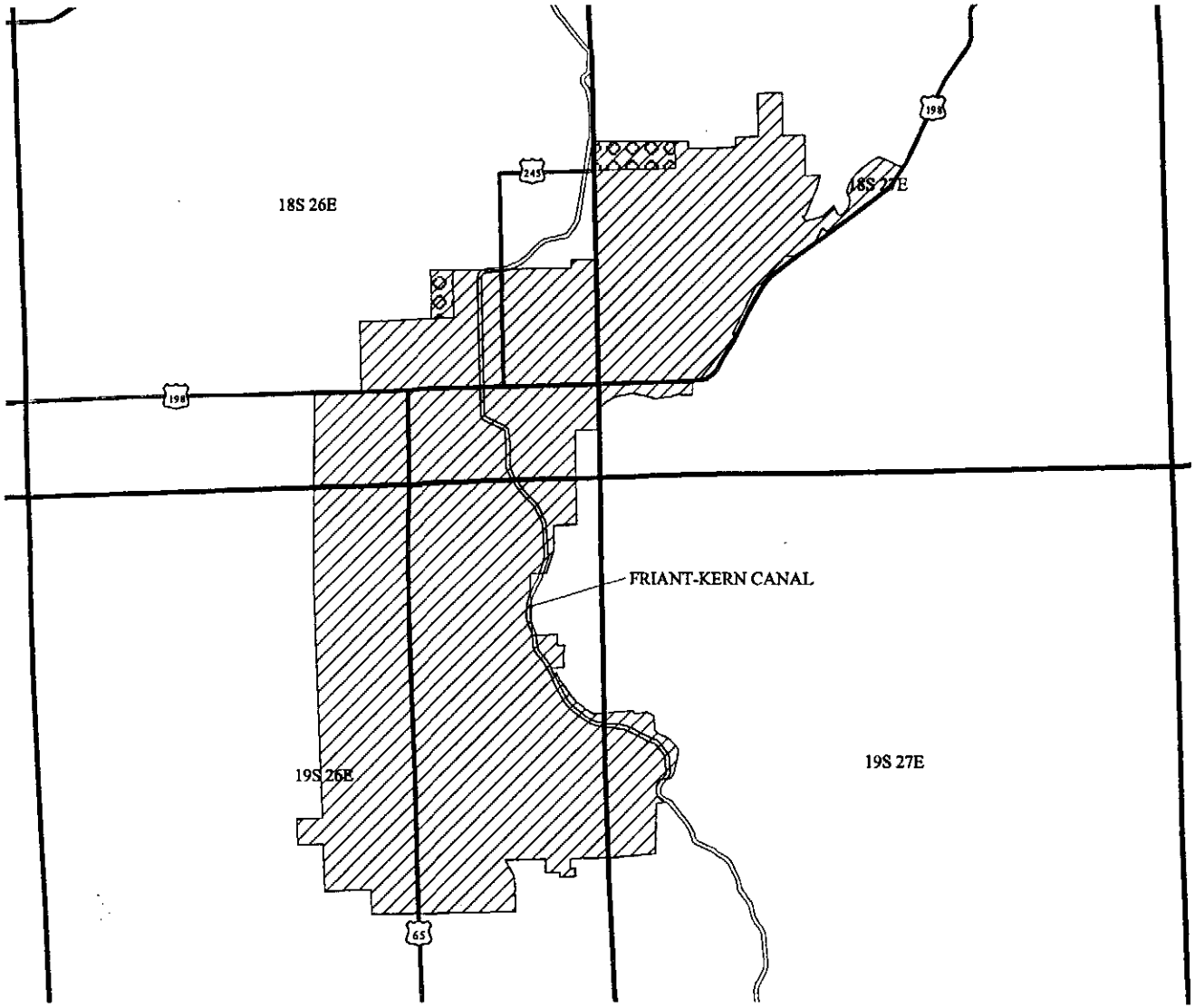

Exeter ID

- Canals
- Highways
- Township boundaries
- Areas of Change
- Current Boundary
- Boundary Prior to CVPIA

4 0 4 8 Miles

N W E S

CVP Water District Boundary Changes

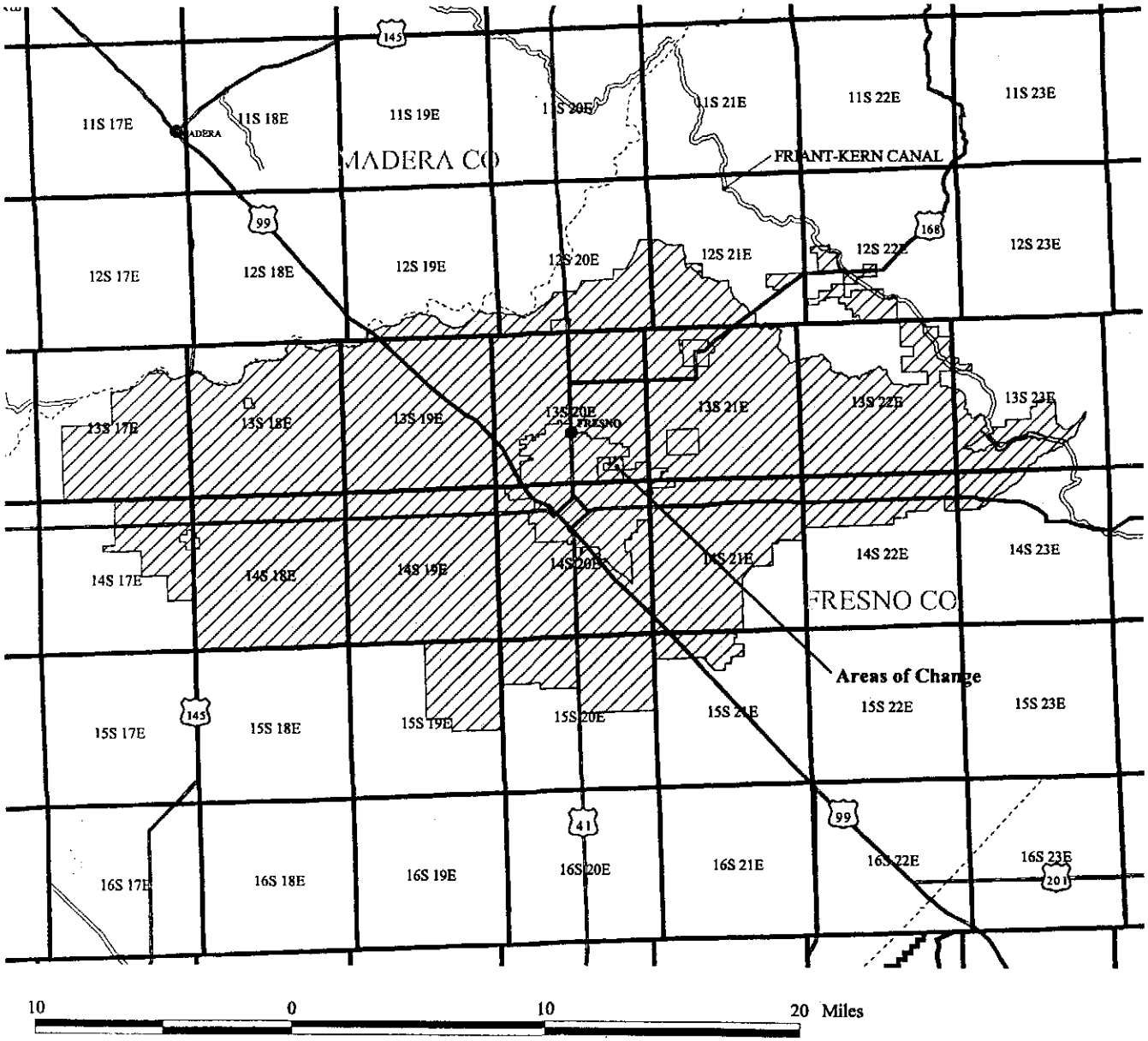

Fresno Irrigation District

- Cities
- Canals
- County Boundaries
- Highways
- Township boundaries
- Areas of Change
- Current Boundary
- Boundary Prior to CVPIA

N
W
E
S

Southern San Joaquin MUD

CVP Water District Boundary Changes

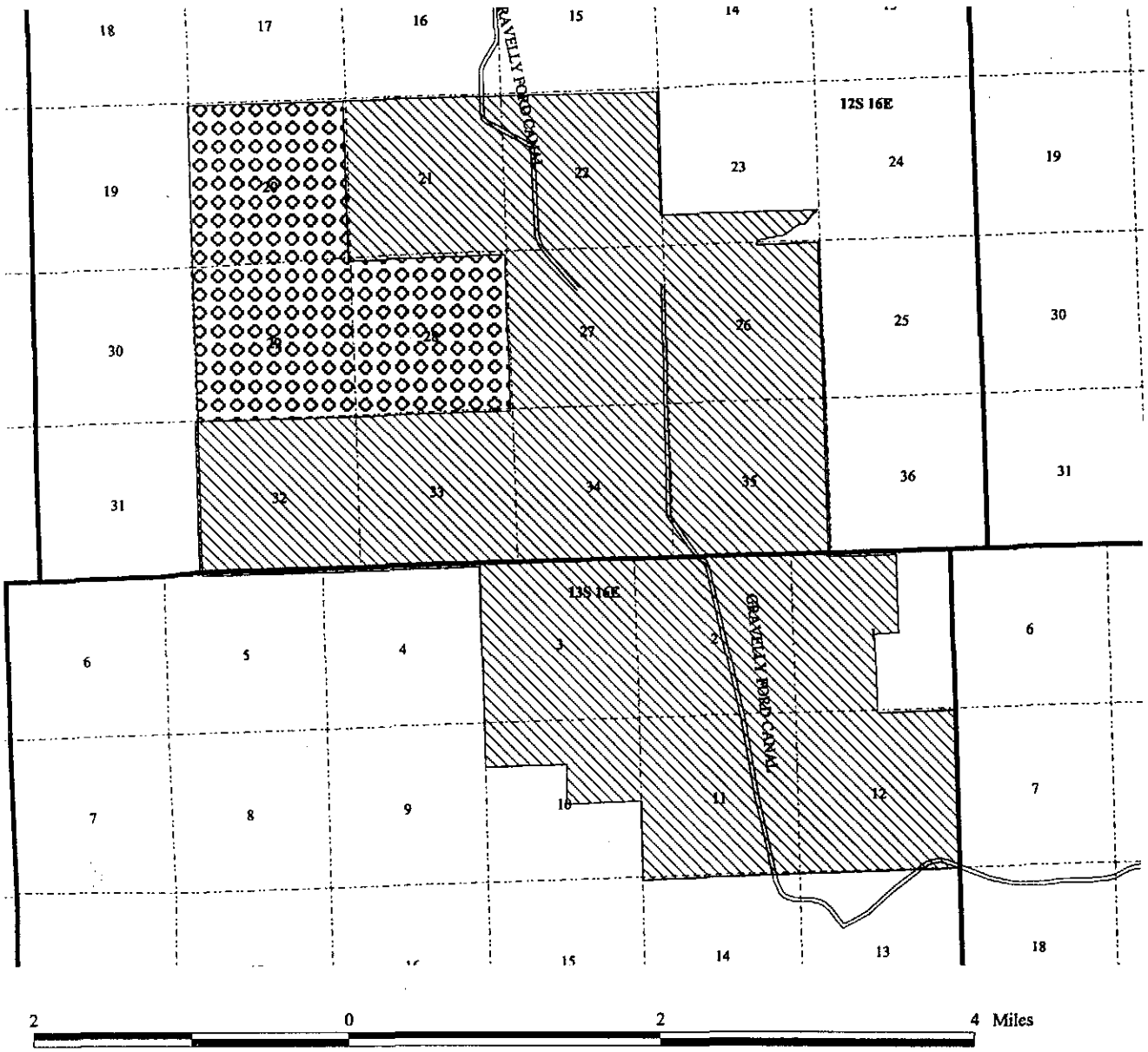

Gravelly Ford WD

- Sections
- Canals
- <12> Section Numbers
- Highways
- Township boundaries
- Areas of Change
- Current Boundary
- Boundary Prior to CVPIA

N
W E
S

CVP Water District Boundary Changes

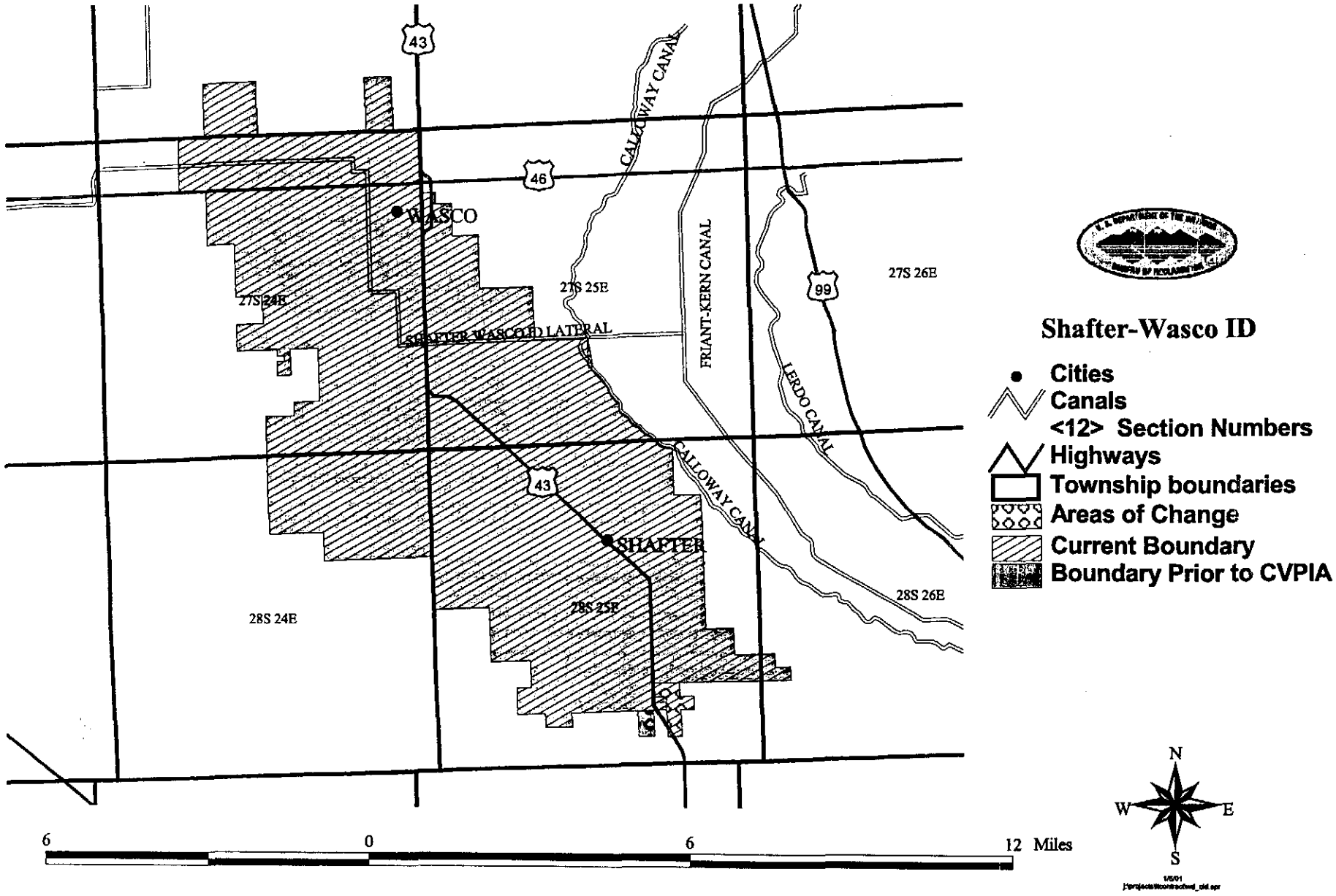

CVP Water District Boundary Changes

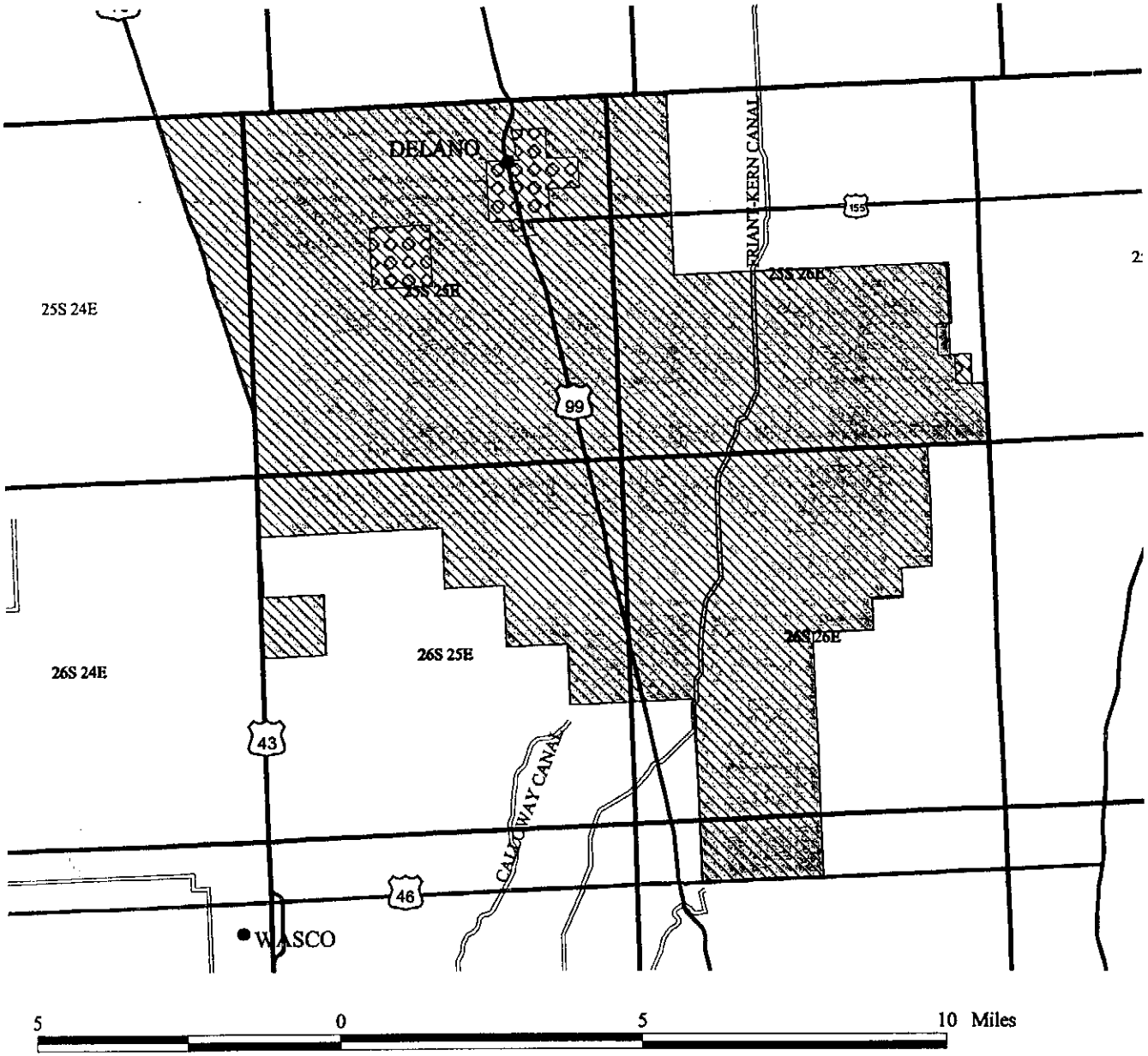

Southern San Joaquin MUD

- Cities
- Canals
- <12> Section Numbers
- Highways
- Township boundaries
- Areas of Change
- Current Boundary
- Boundary Prior to CVPIA

N
W E
S

Southern San Joaquin MUD

CVP Water District Boundary Changes

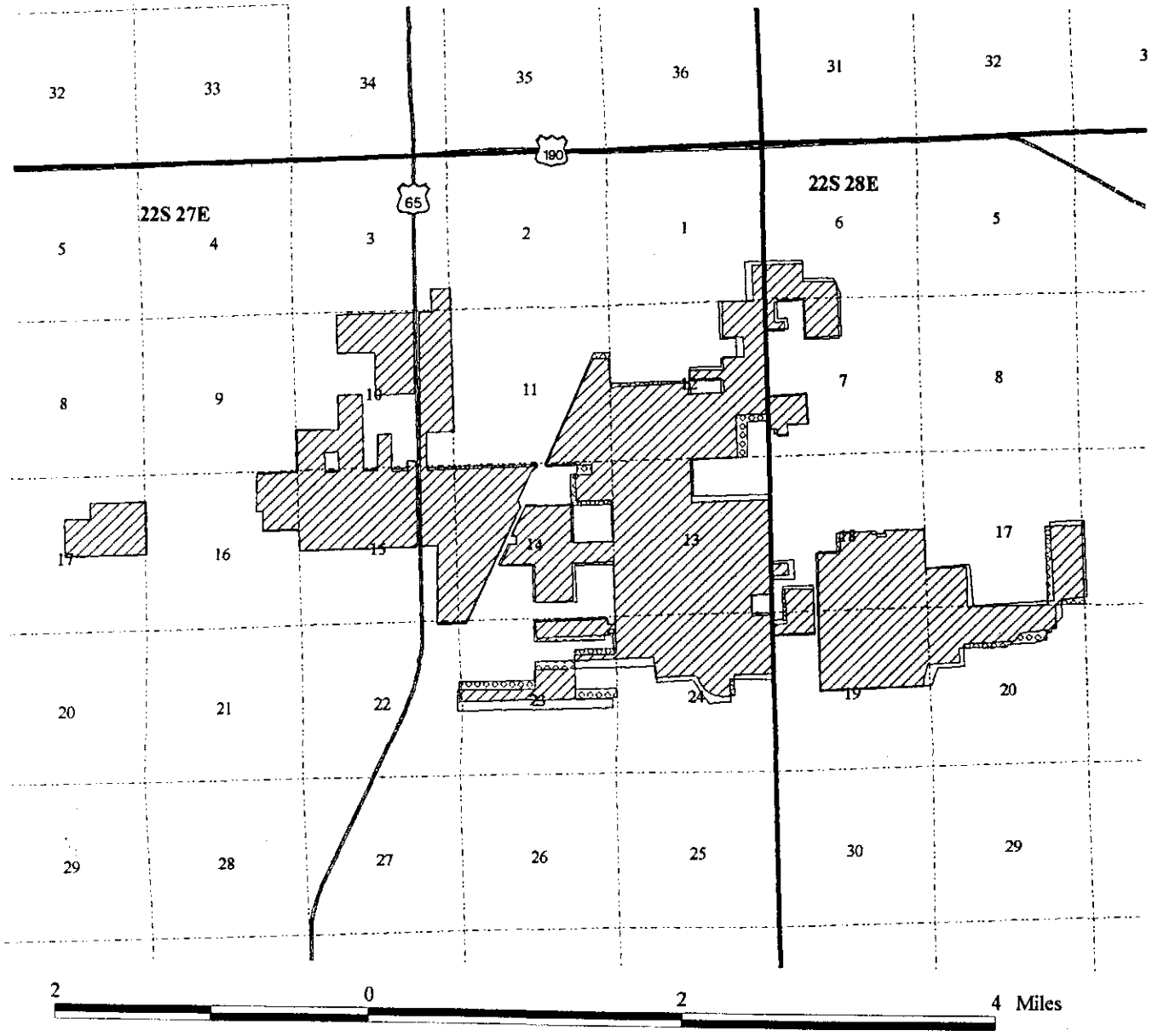

Tea Pot Dome WD

- Canals
- Sections
- <12> Section Numbers
- Highways
- Township boundaries
- Areaas of Change
- Current Boundary
- Boundary Prior to CVPIA

N
W E
S

Southern San Joaquin MUD

CVP Water District Boundary Changes

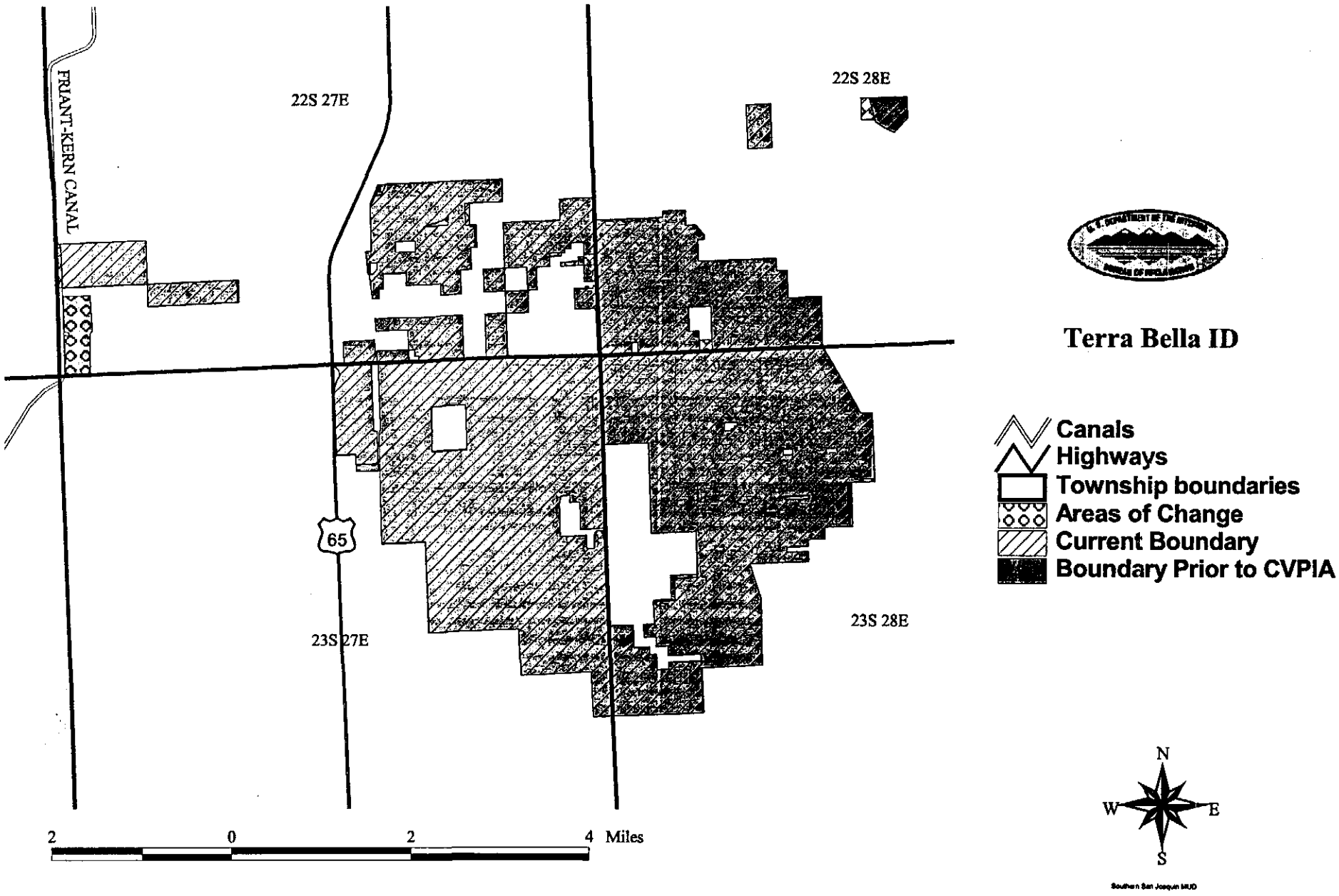

Southern San Joaquin MUD

CVP Water District Boundary Changes

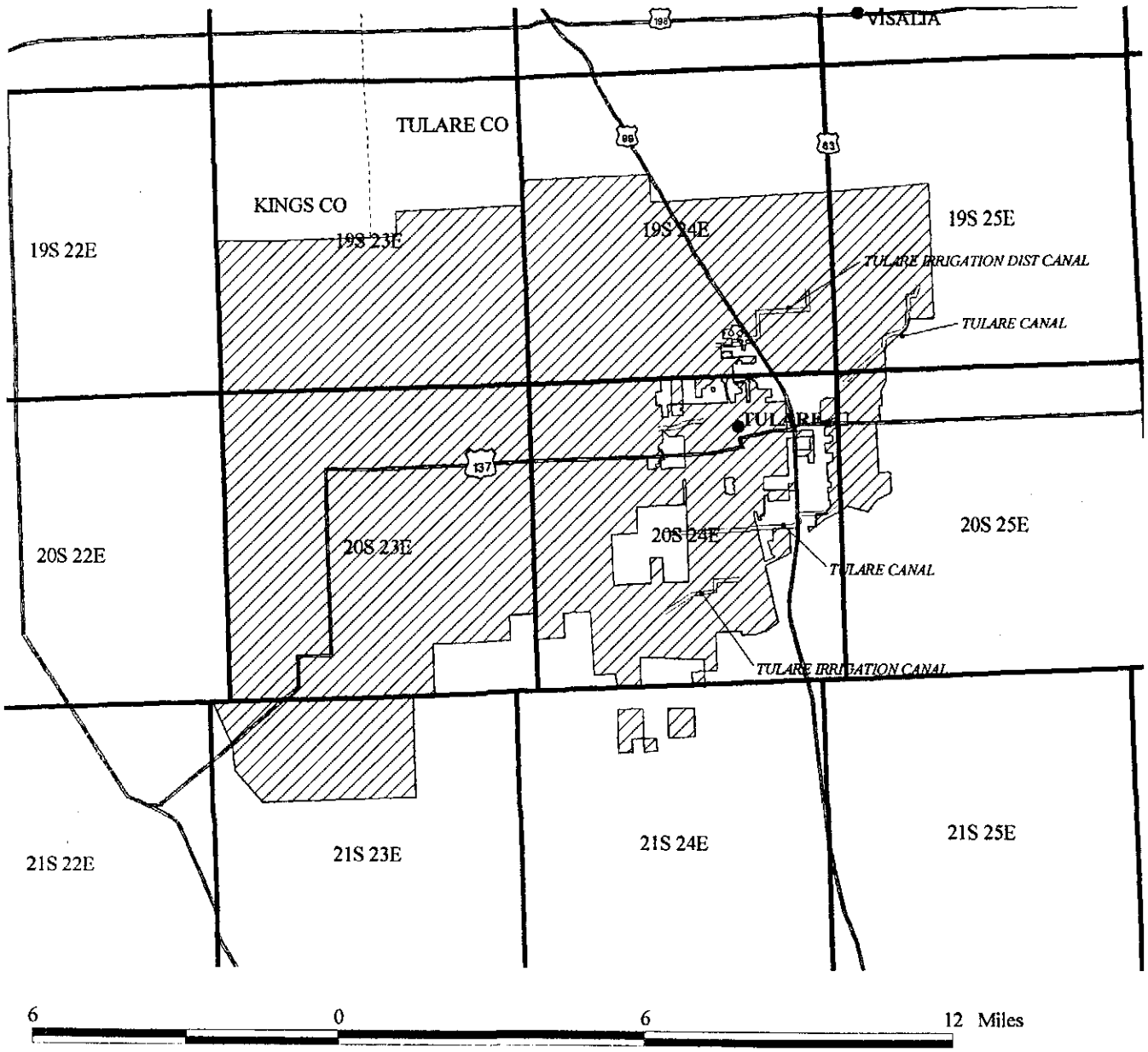

Tulare ID

- Cities
- Canals
- County Boundaries
- Highways
- Township boundaries
- Areas of Change
- Current Boundary
- Boundary Prior to CVPIA

N
W E
S

Southern San Joaquin MUD

CROSS VALLEY DIVISION

CVP Water District Boundary Changes

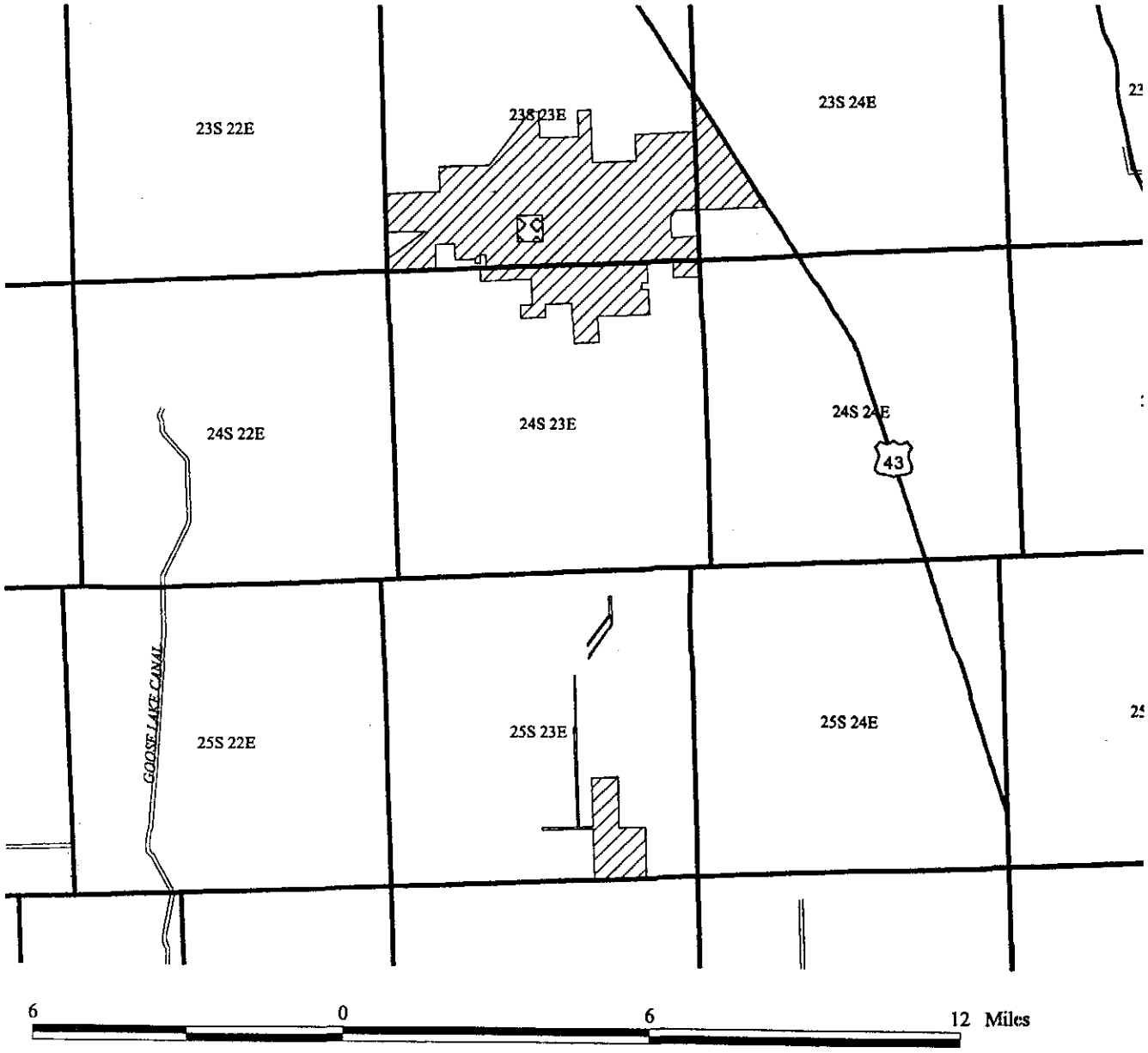

Alpaugh ID

Canals
Highways
Township boundaries
Areas of Change
Current Boundary
Boundary Prior to CVPIA

N
W
E
S

Southern San Joaquin MUD

CVP Water District Boundary Changes

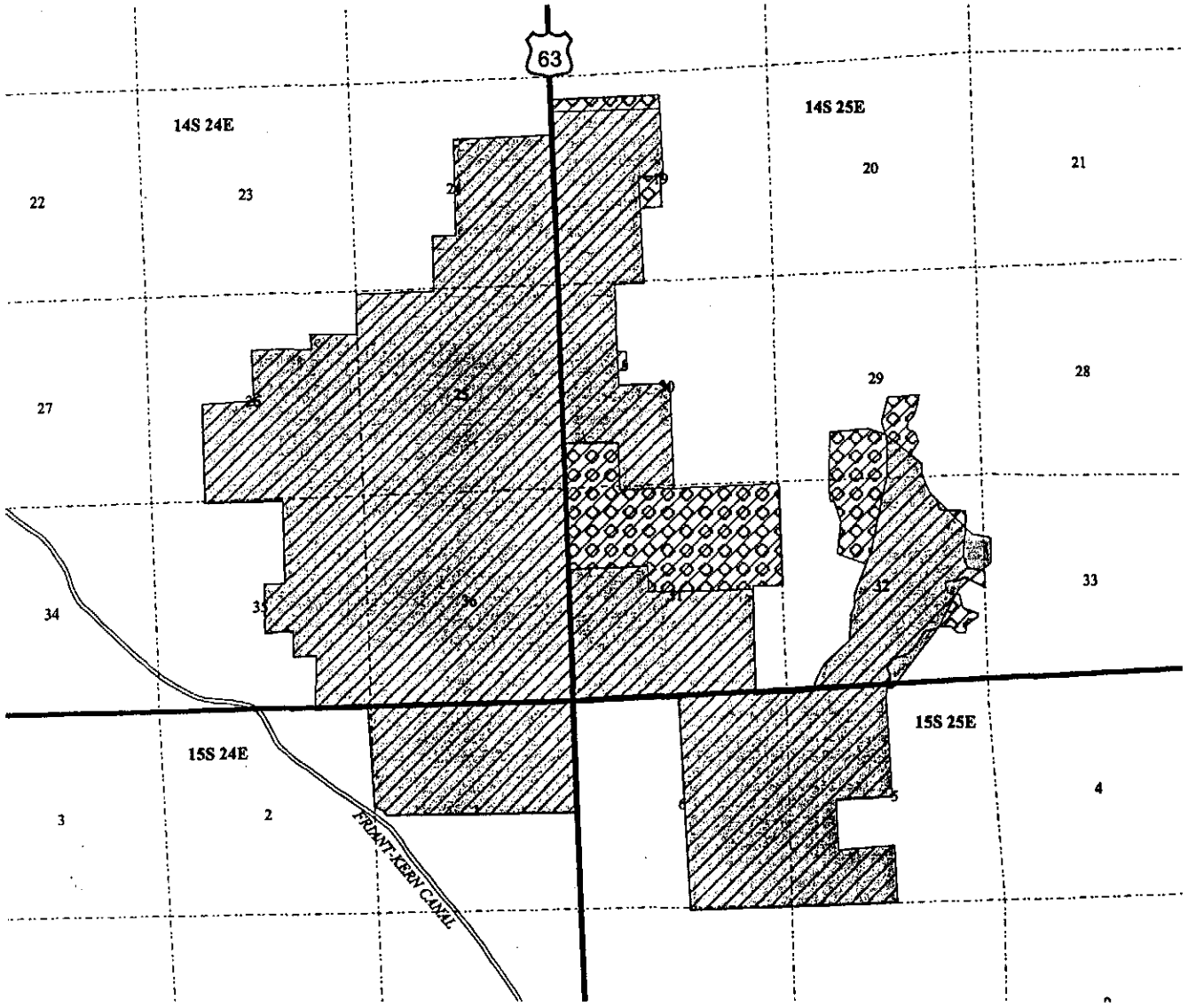

Hills Valley ID

- Canals
- Sections
- <12> Section Numbers
- Highways
- Township boundaries
- Areas of Change
- Current Boundary
- Boundary Prior to CVPIA

2 0 2 4 Miles

N W E S

Southern San Joaquin MUD

CVP Water District Boundary Changes

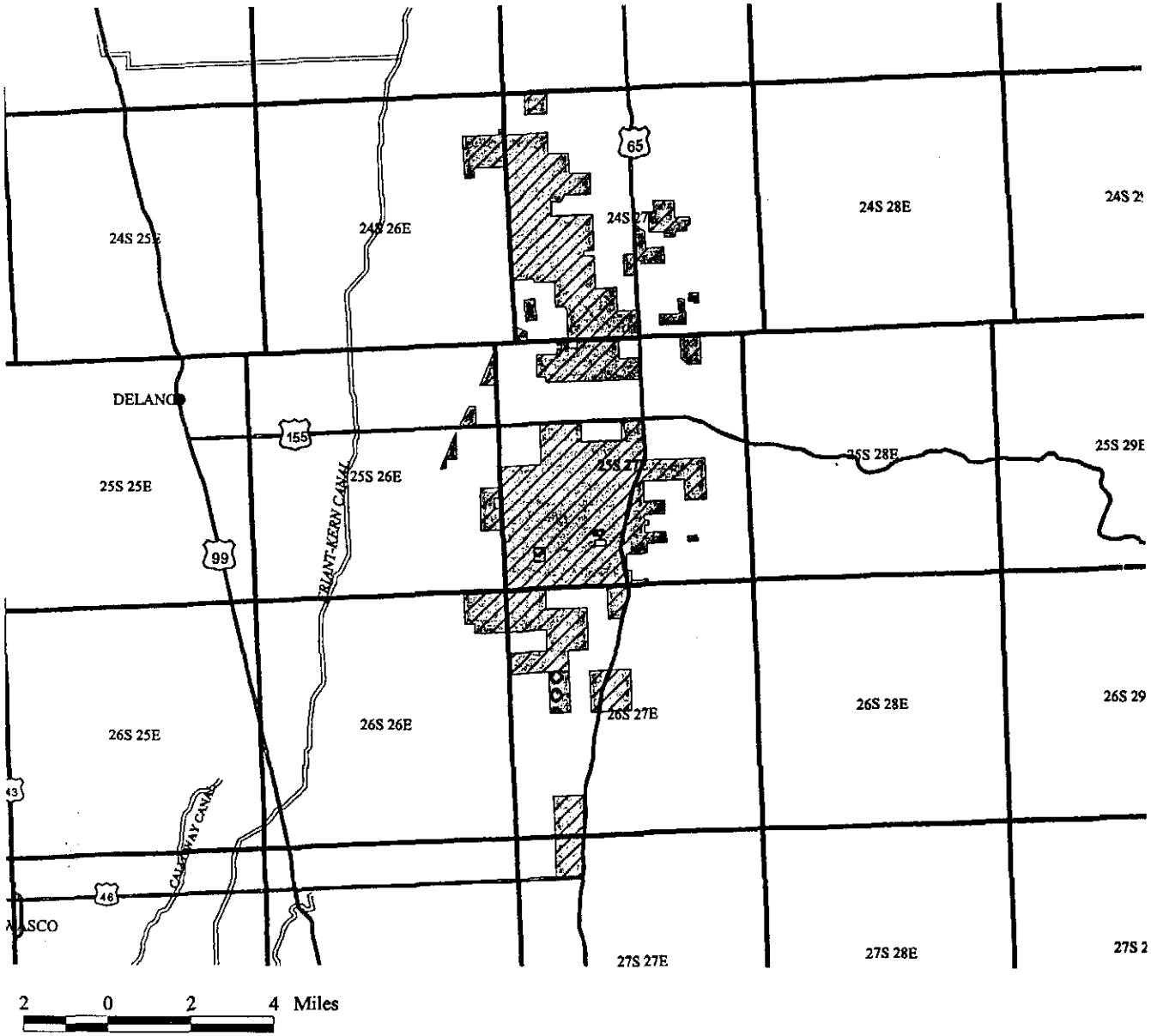

Kern Tulare WD

- Cities
- Canals
- Highways
- Township boundaries
- Current Boundary
- Areas of Change
- Boundary Prior to CVPIA

Southern San Joaquin MUD

CVP Water District Boundary Changes

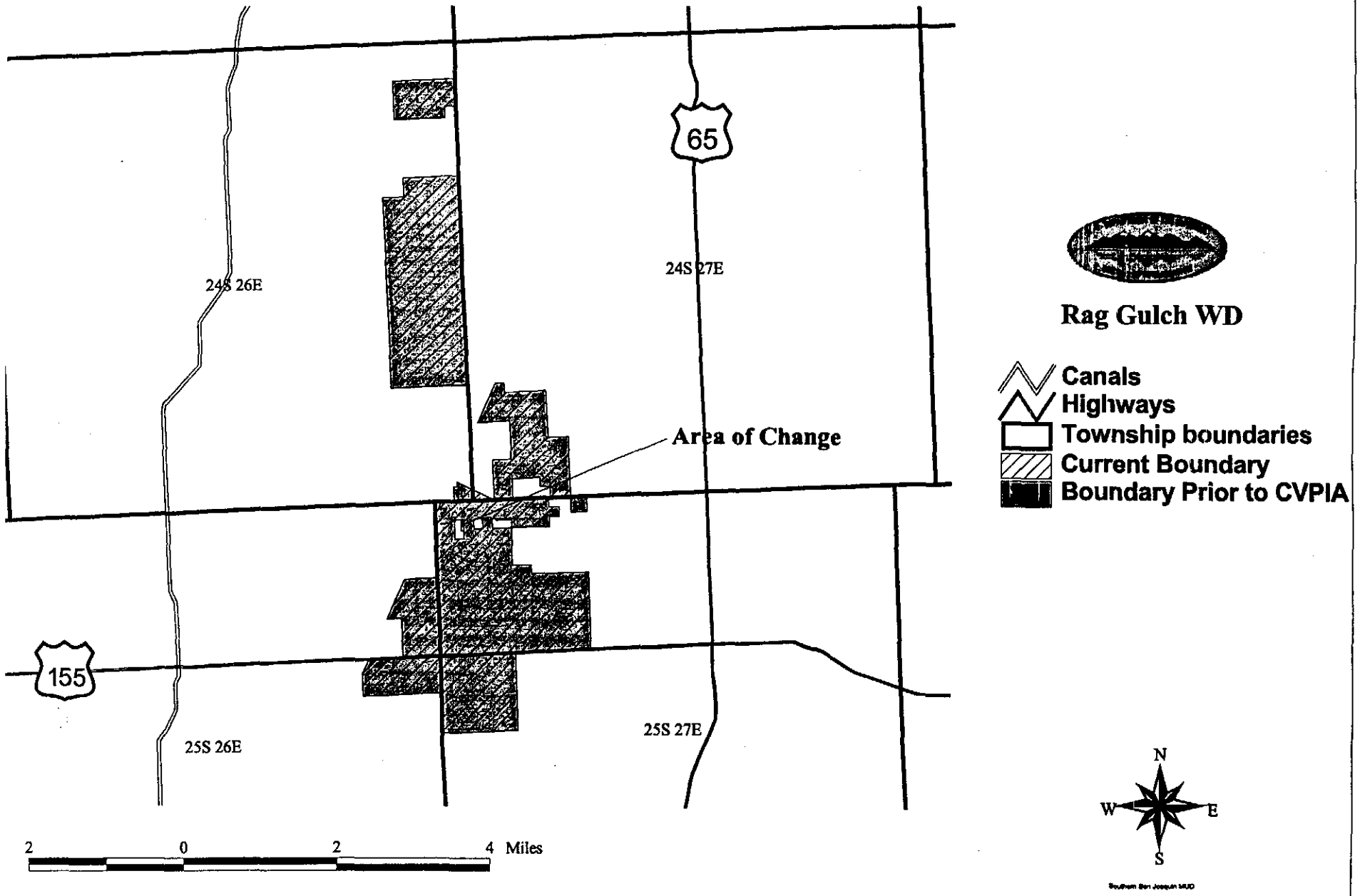

CVP Water District Boundary Changes

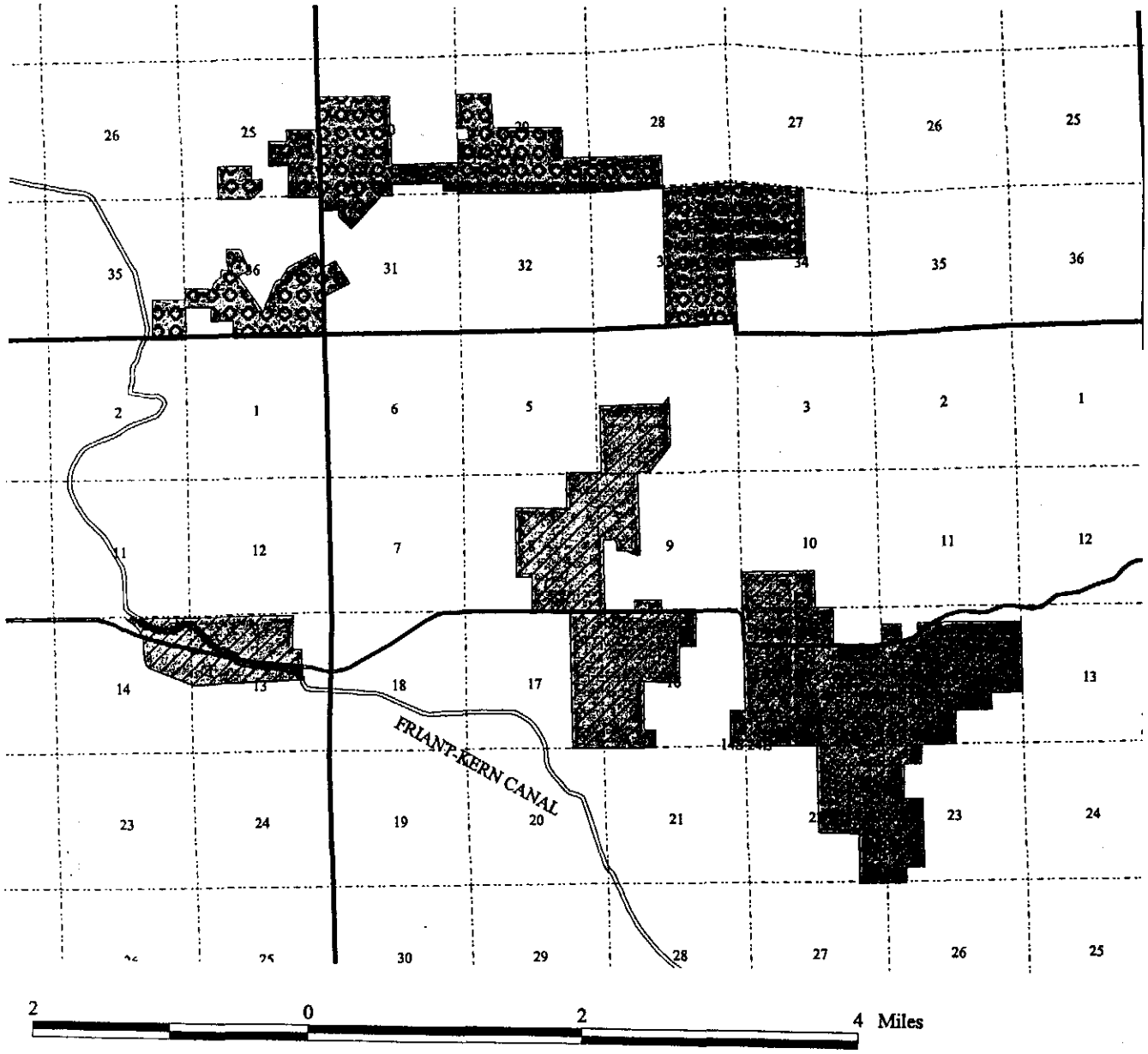

Tri Valley WD

- Canals
- Sections
- <12> Section Numbers
- Highways
- Township boundaries
- Areas of Change
- Current Boundary
- Boundary Prior to CVPIA

Southern San Joaquin MUD