IsoSalinity Contour Maps

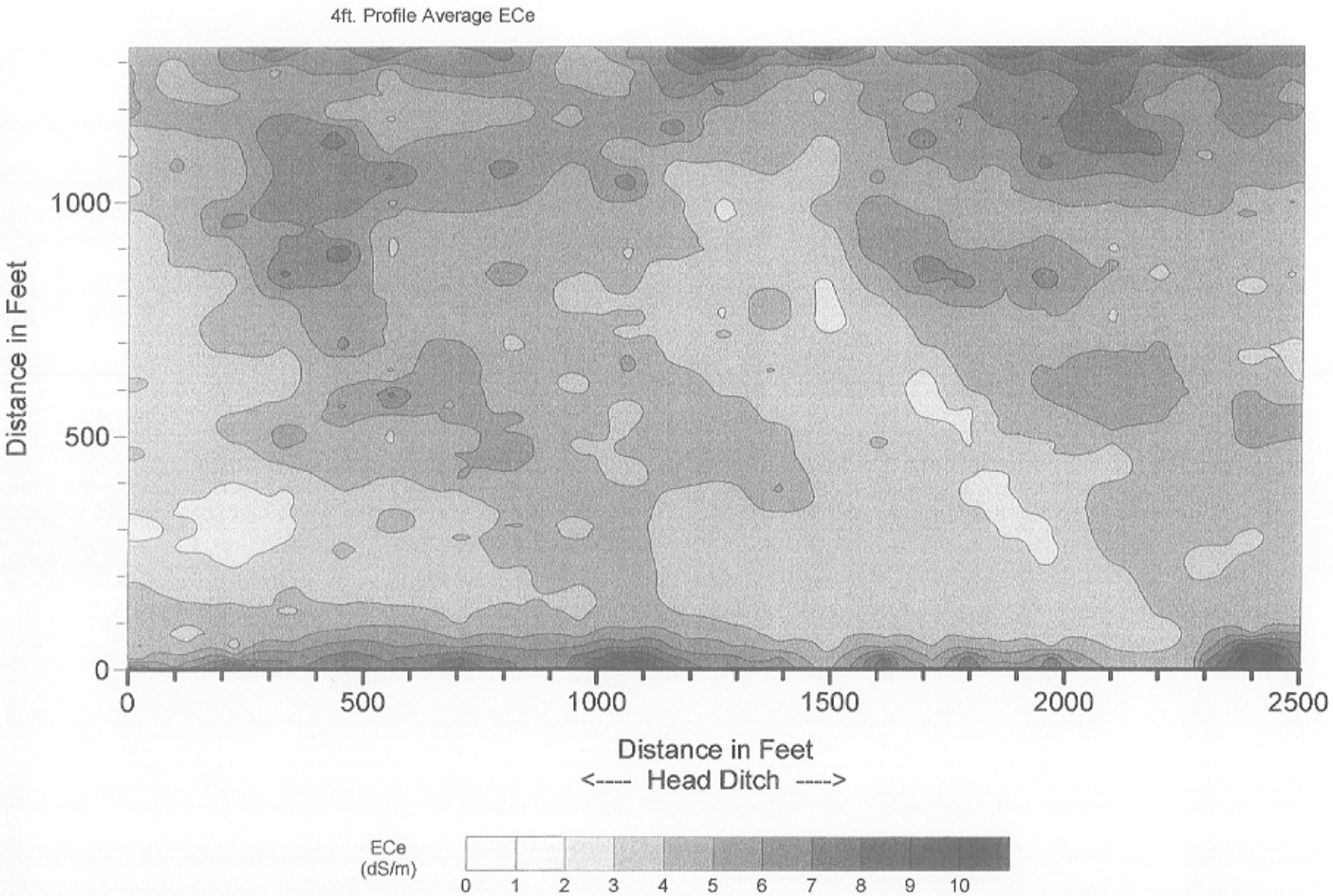

Prepared by Steve Burch - Imperial Irrigation District - Salinity Assessment Vehicle Project

IsoSalinity Contour Map

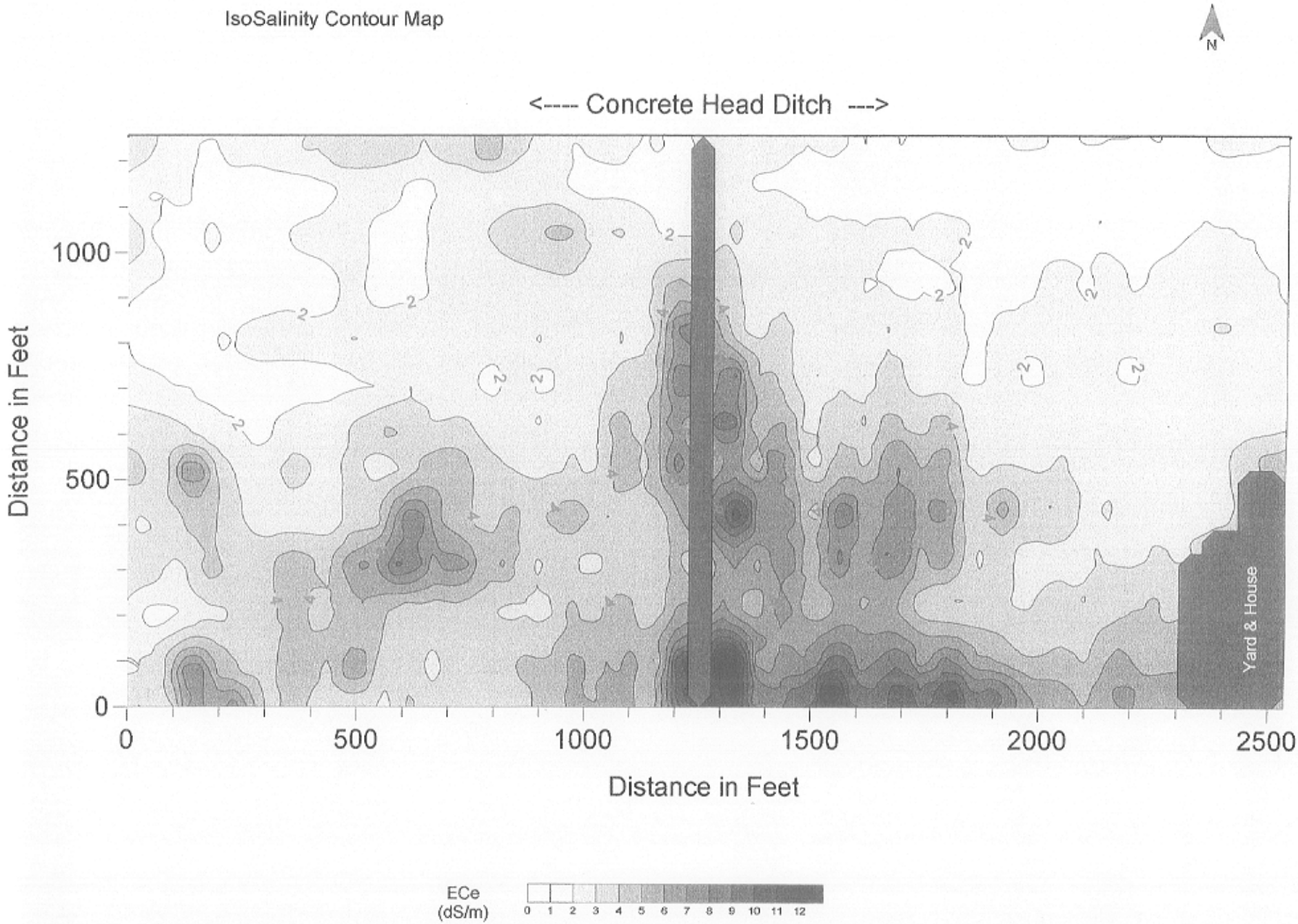

Prepared by Steve Burch - Imperial Irrigation District - Salinity Assessment Vehicle Project

IsoSalinity Contour

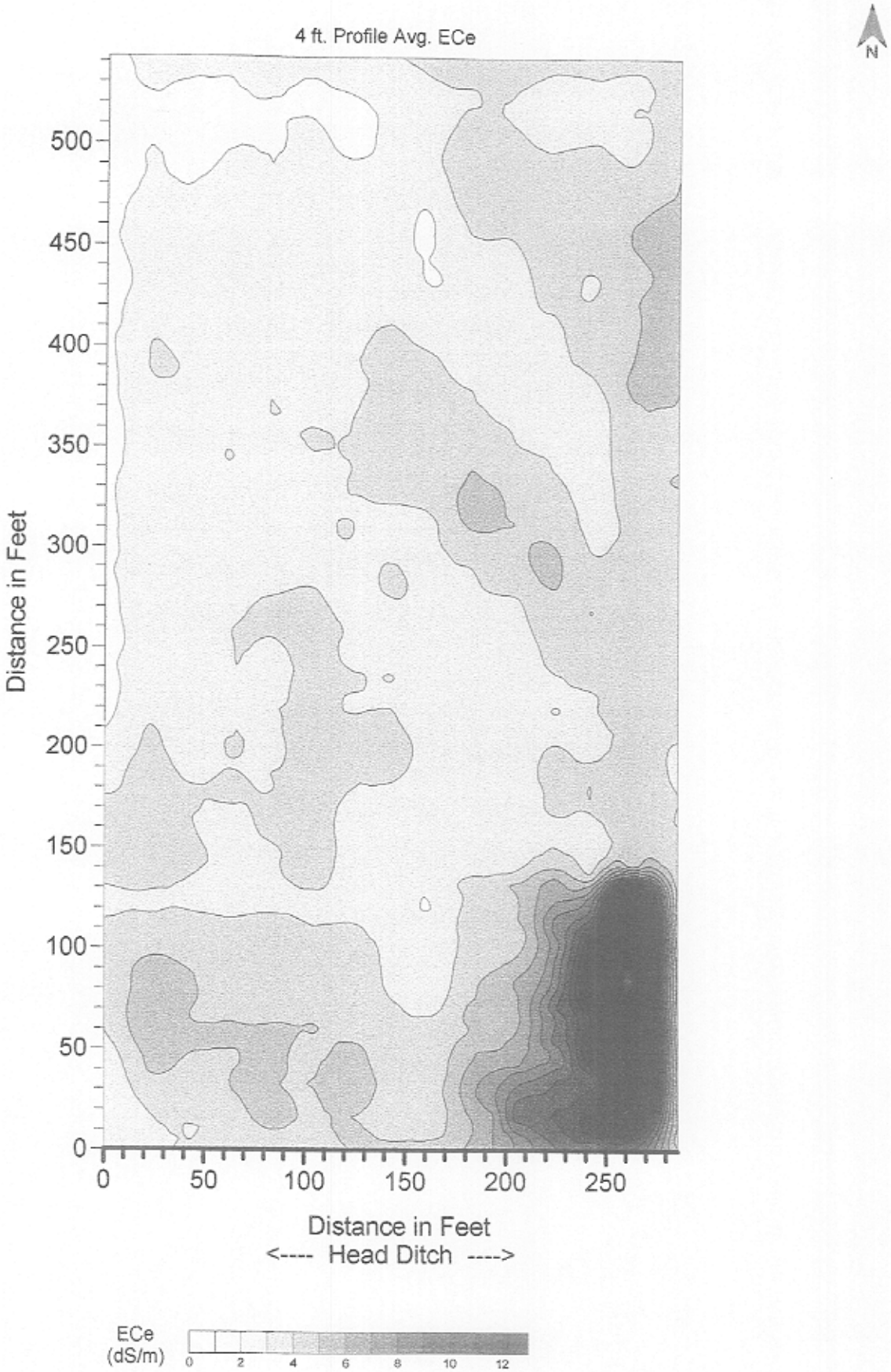

Prepared by Steve Burch - Imperial Irrigation District - Salinity Assessment Vehicle Project

IsoSalinity Contours

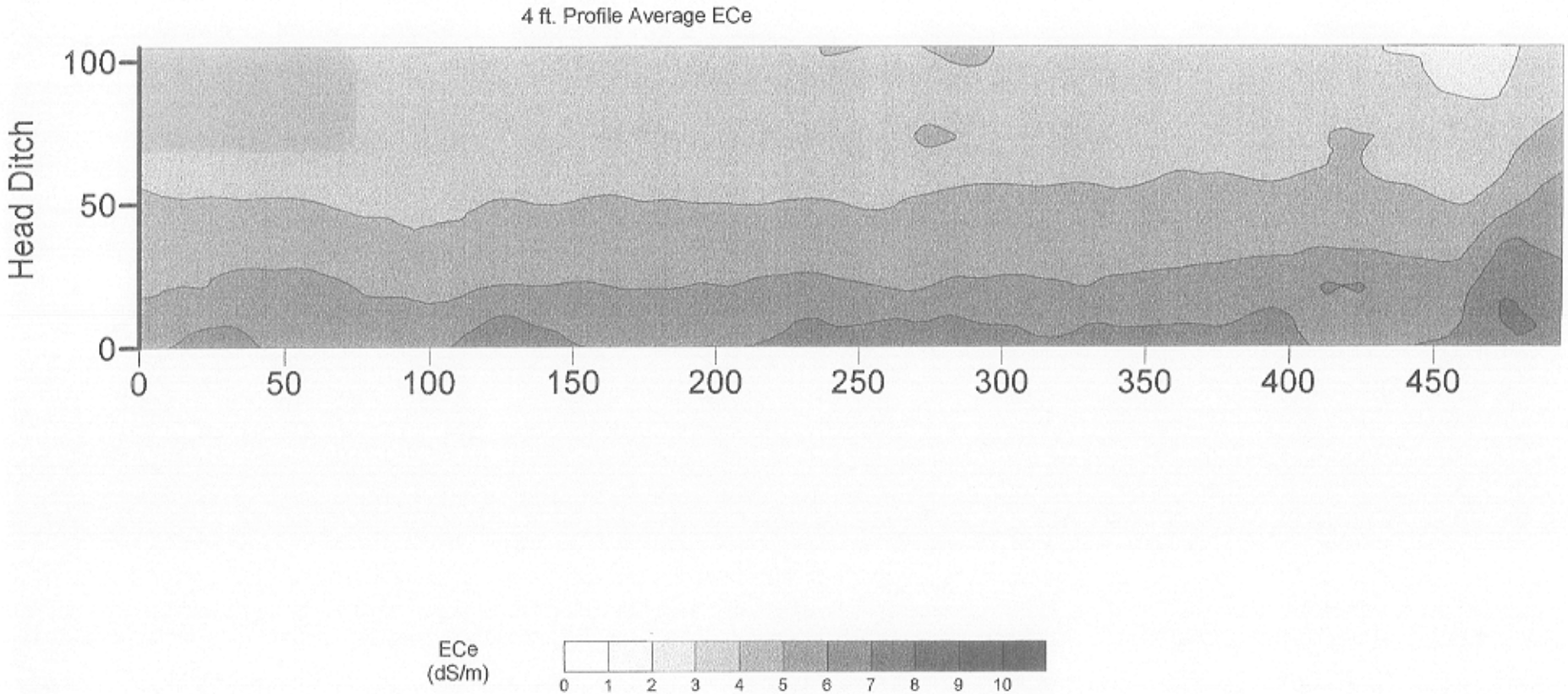

* Note - All dimensions in feet.

IsoSalinity Contours

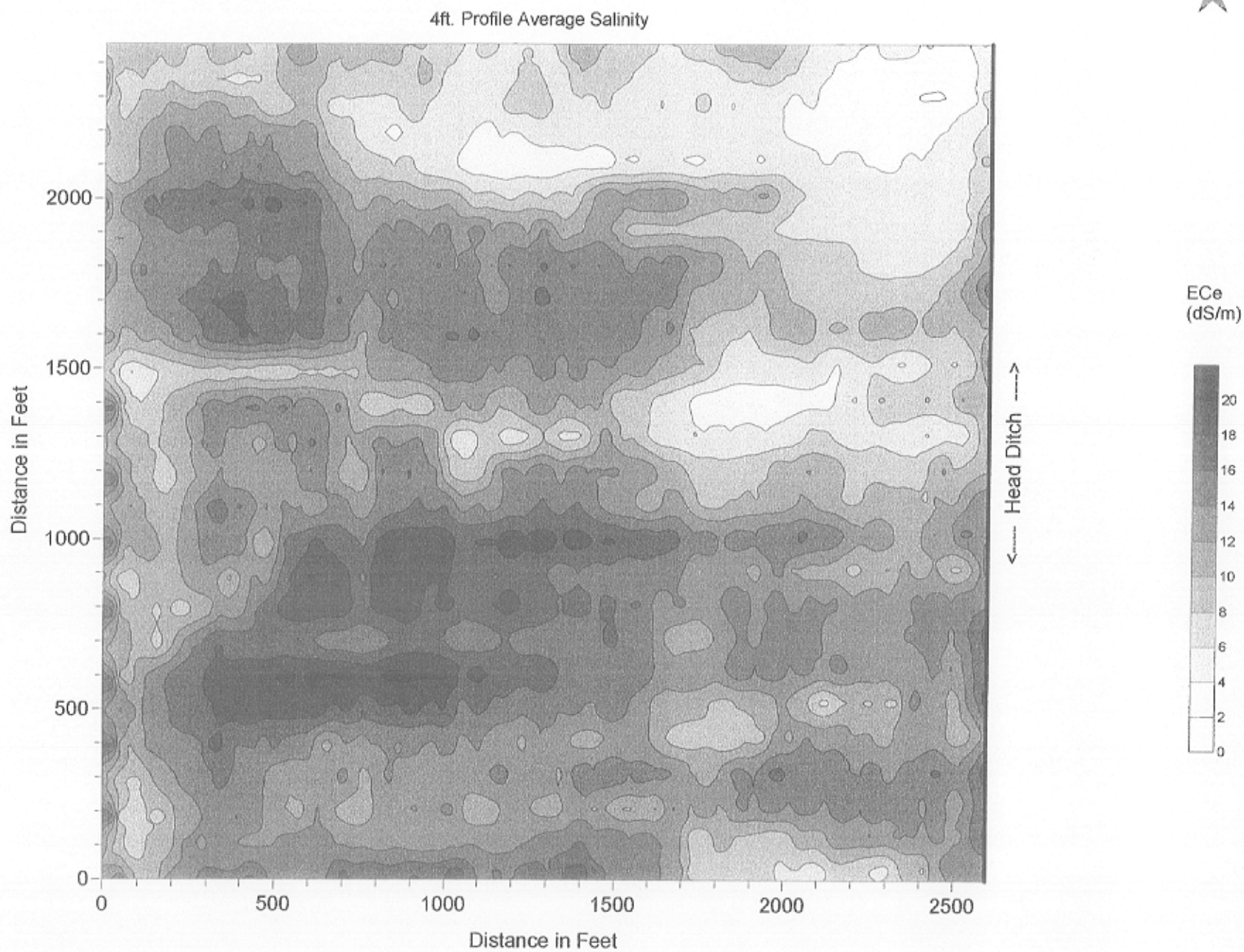

Prepared by Steve Burch - Imperial Irrigation District - Salinity Assessment Vehicle Project

Saturation Percent (Texture) Contours

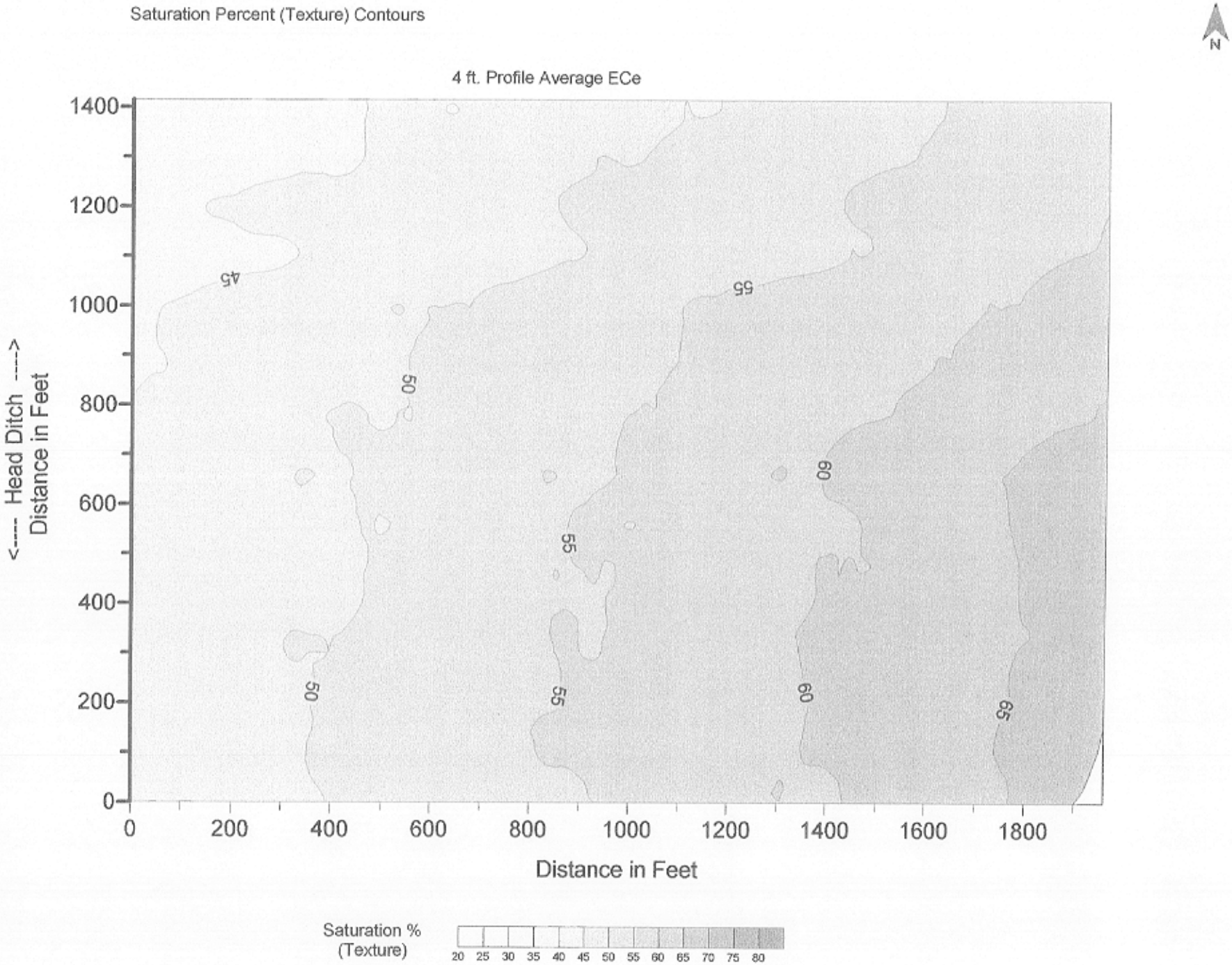

Prepared by Steve Burch - Imperial Irrigation District - Salinity Assessment Vehicle Project

IsoSalinity Contours



Prepared by Steve Burch - Imperial Irrigation District - Salinity Assessment Vehicle Project

IsoSalinity Contour



Prepared by Steve Burch - Imperial Irrigation District - Salinity Assessment Vehicle Project