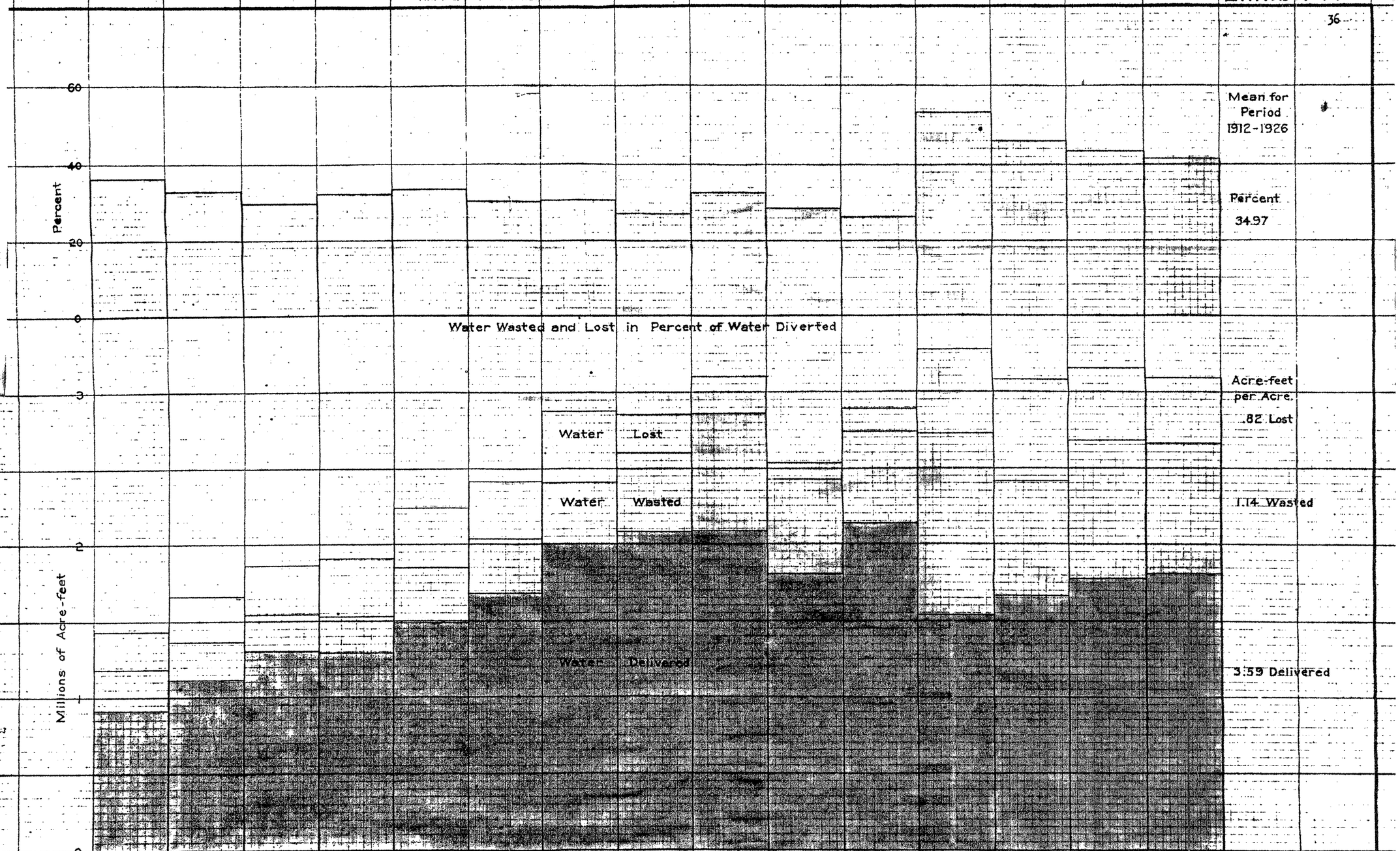

	1912	1913	1914	1915	1916	1917	1918	1919	1920	1921	1922	1923	1924	1925	1926
Acre-feet of Water Diverted per Acre Irrigated Mean = 5.55	5.93	6.04	5.88	5.71	5.76	5.53	5.66	4.86	5.13	4.77	5.13	6.18	5.66	5.38	5.66

USE OF WATER IN IMPERIAL VALLEY, UNITED STATES AND MEXICO

Compiled from records furnished by Imperial Irrigation District.

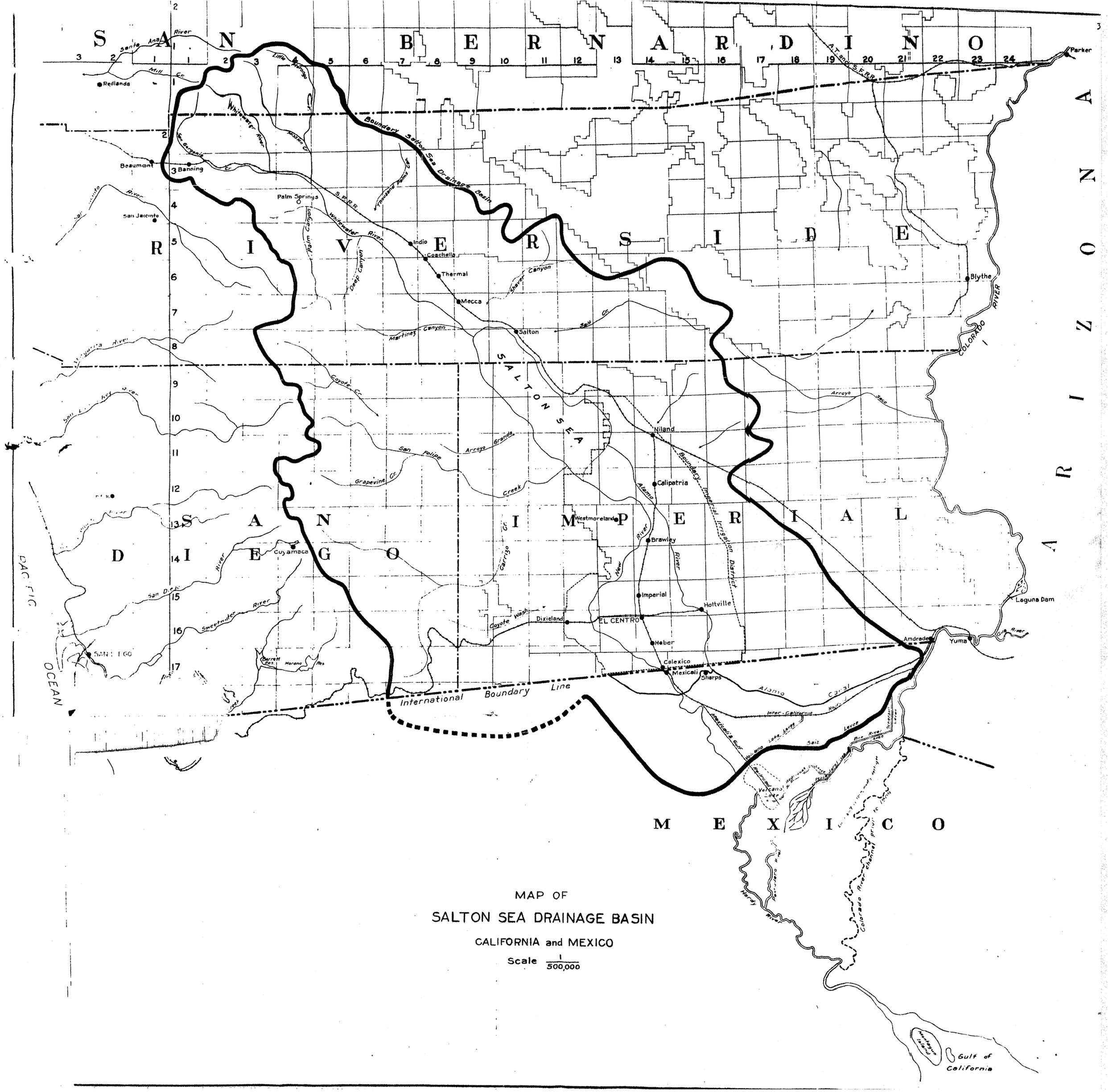

MAP OF

SALTON SEA DRAINAGE BASIN

CALIFORNIA and MEXICO

Scale $\frac{1}{500,000}$

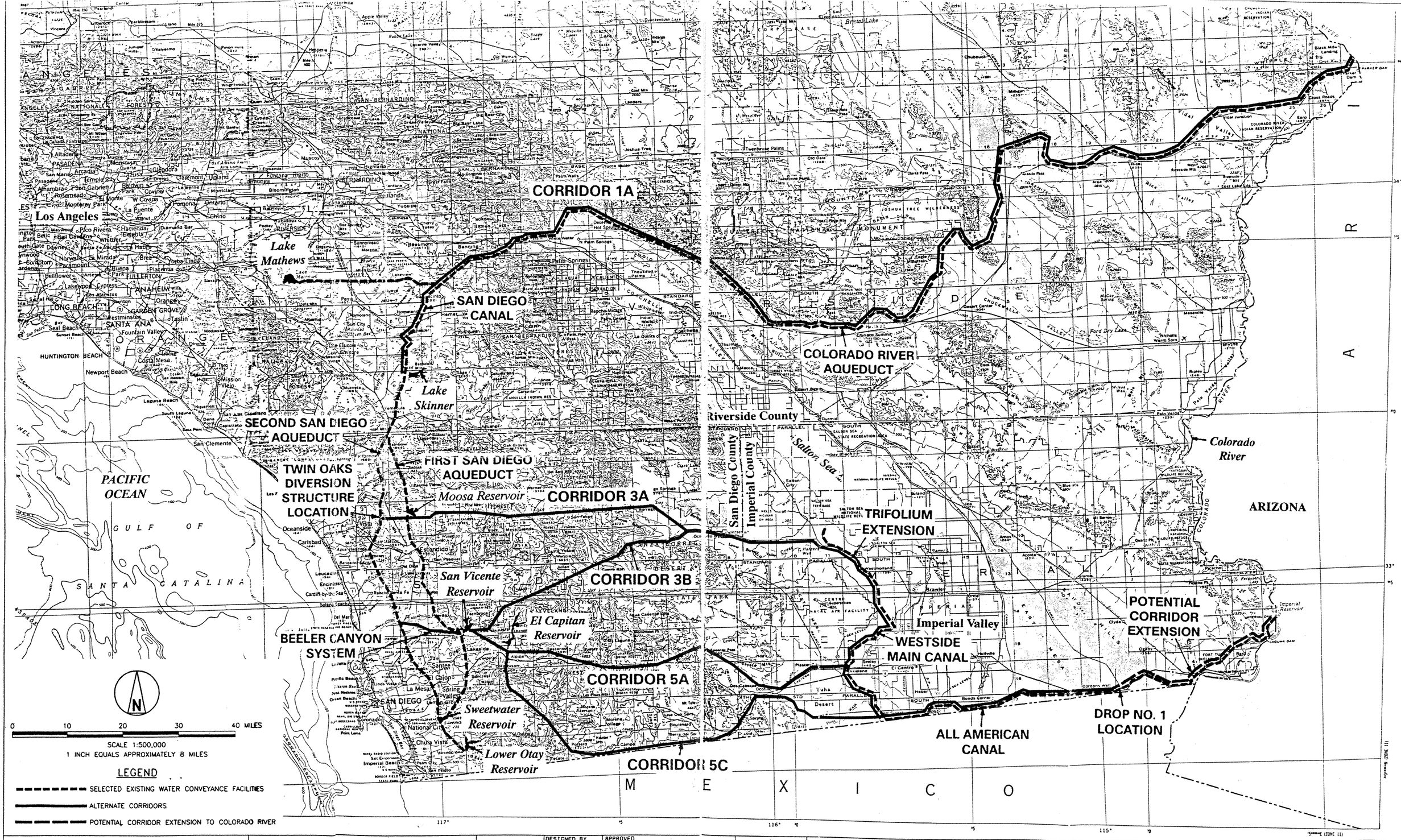

Black & Veatch
San Diego, California

DESIGNED BY	APPROVED
CTF	
DRAWN BY	
MCS	DIRECTOR OF ENGINEERING DATE
CHECKED BY	
	PROJECT MANAGER DATE

San Diego County Water Authority

SAN DIEGO COUNTY WATER AUTHORITY
3211 FIFTH AVENUE SAN DIEGO, CA 92103 619-297-3218
610 W. FIFTH AVENUE ESCONDIDO, CA 92025 619-480-1991

IID WATER TRANSFER STUDY

ALTERNATE CORRIDORS

FIGURE 2-1