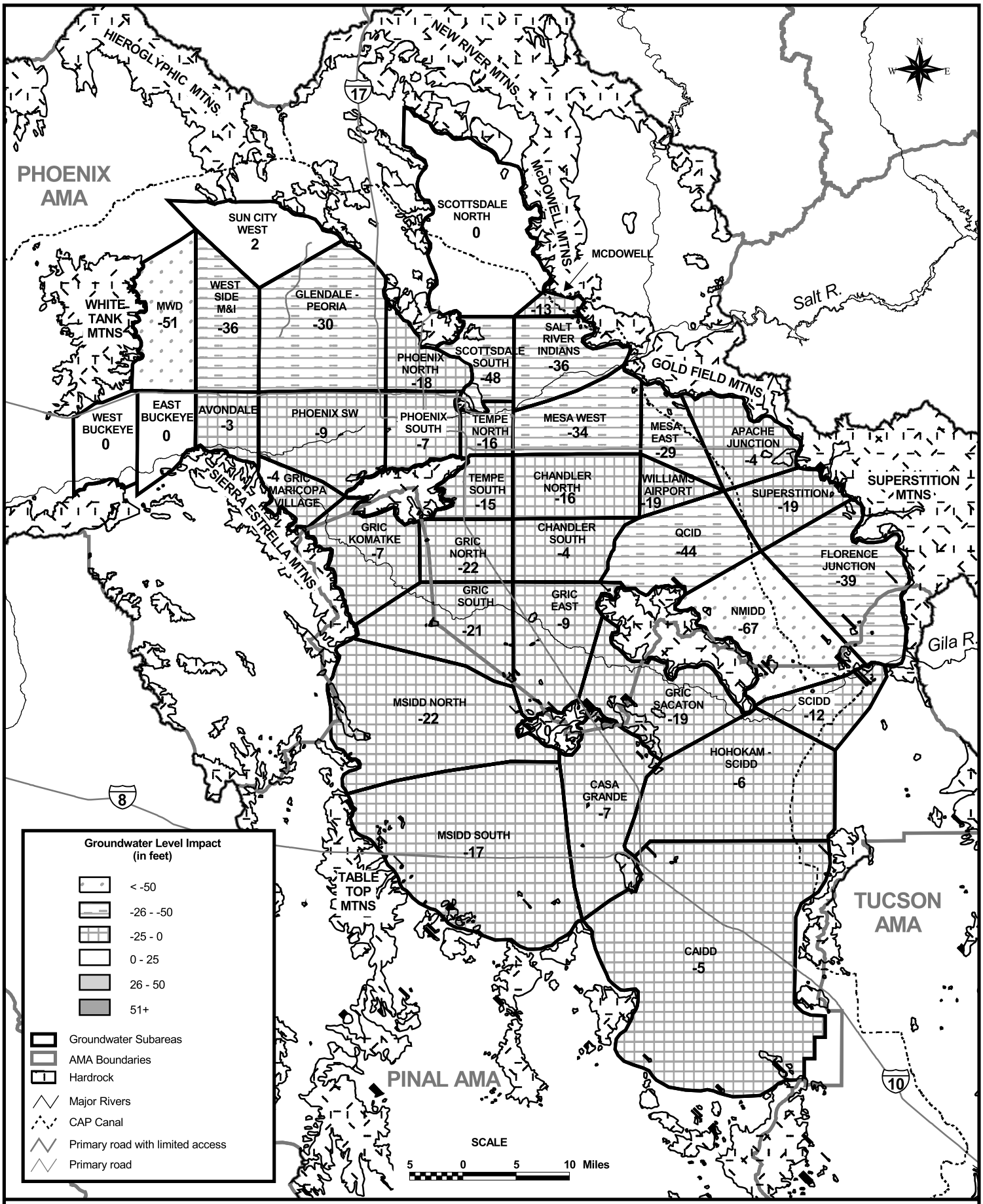

CAP Allocation Draft EIS

Groundwater Level Impacts of Non-Settlement Alternative 3B for Year 2051 in the Pinal / Salt River Valley Area

Figure I-90

June 2000

D:\CAP_GIS\5000\GW\PHXA3B.PS

FIGURE I-91
CAP Allocation Draft EIS
Comparison of Groundwater Level Impacts in Year 2051 for Pinal Subareas to Changes in Ag Pool Volume and NIA Allocations

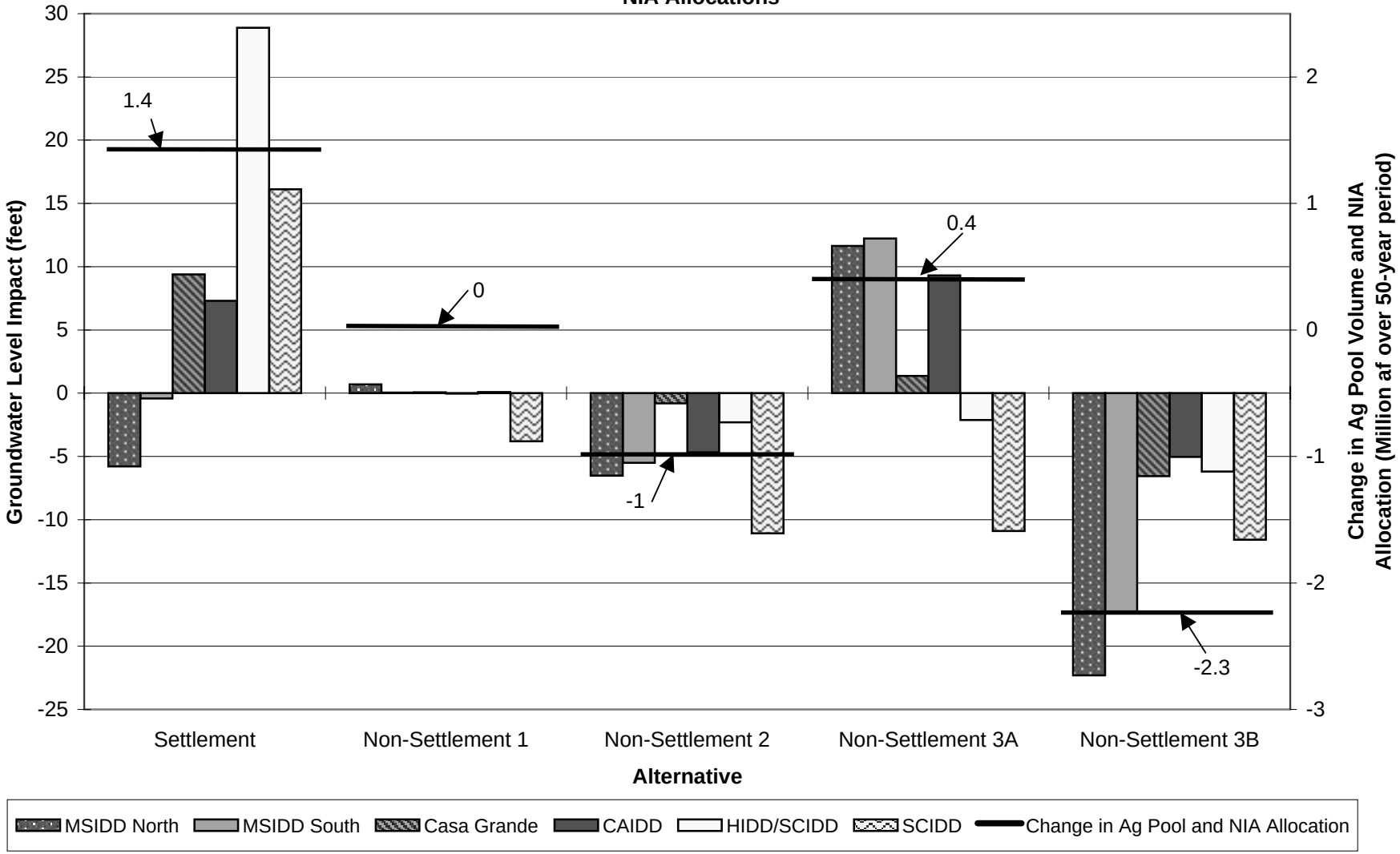

FIGURE I-92
CAP Allocation Draft EIS
Comparison of Groundwater Level Impacts in Year 2051 for Selected Subareas in GRIC to Net Pumping on GRIC

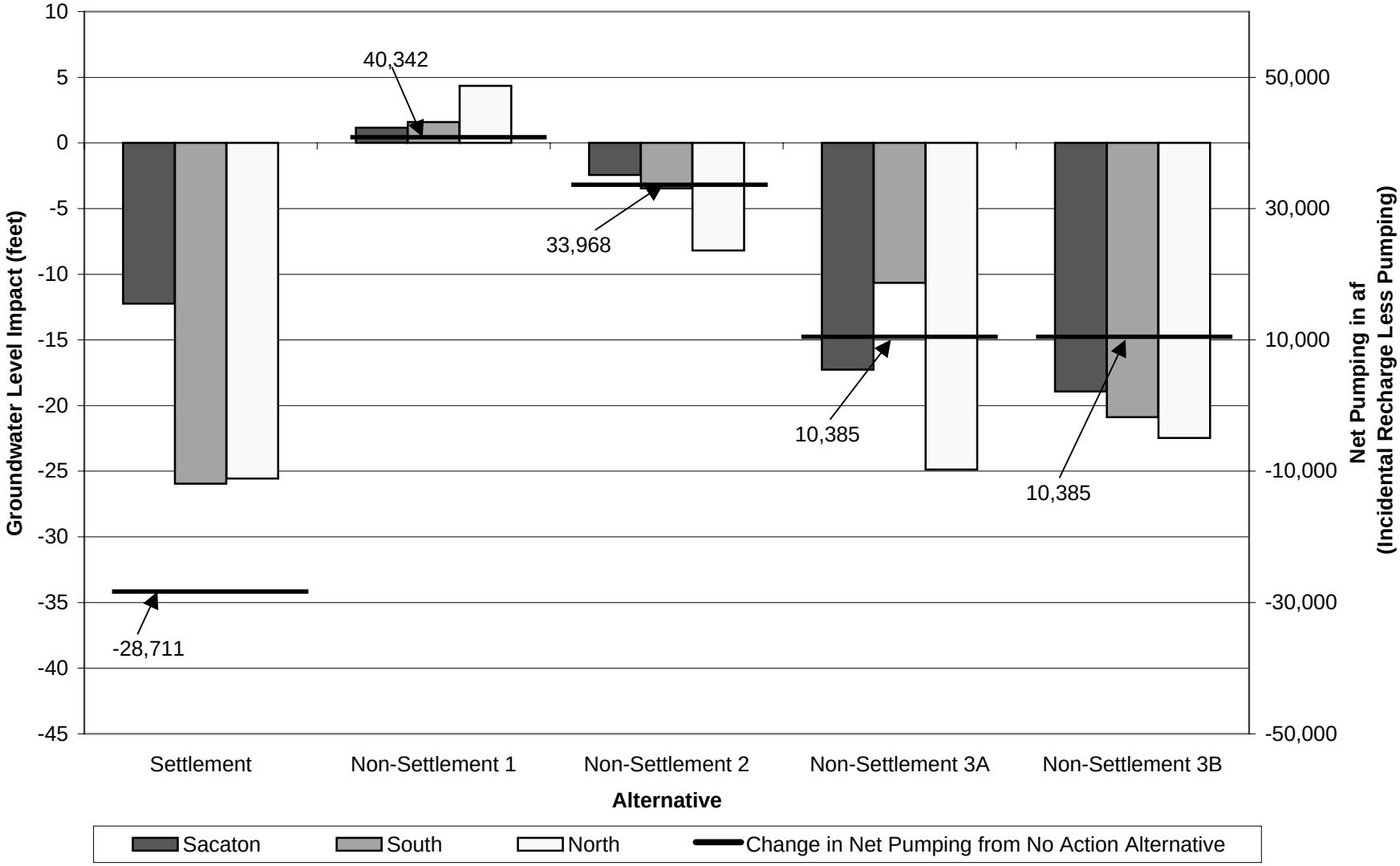

FIGURE I-93
CAP Allocation Draft EIS
Comparison of Groundwater Level Impacts in Year 2051 for Selected East Salt River Valley Subareas to Reductions in Recharge Pool

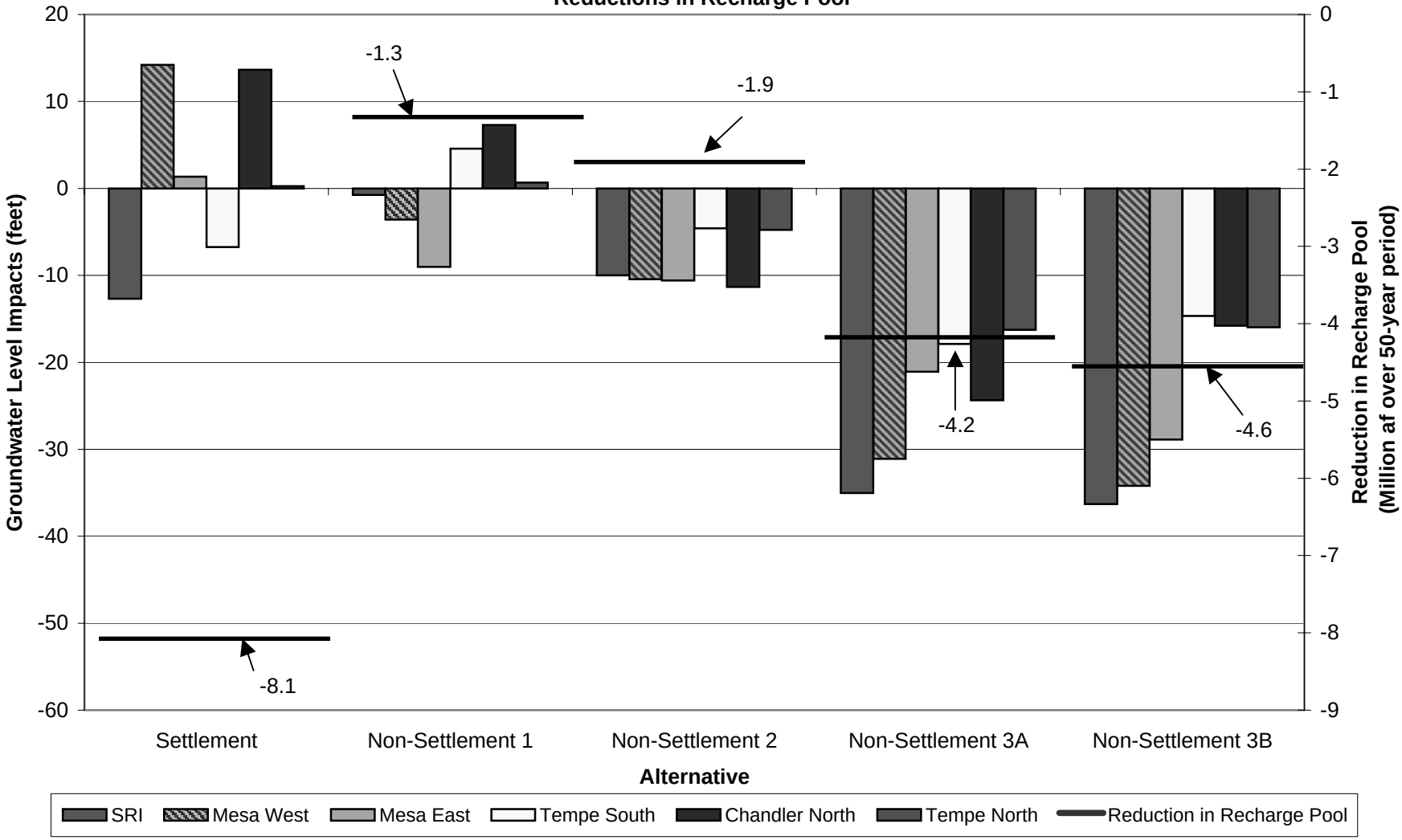

FIGURE I-94
CAP Allocation Draft EIS
Comparison of Groundwater Level Impacts in Year 2051 for Agricultural Dominated Areas of ESRV

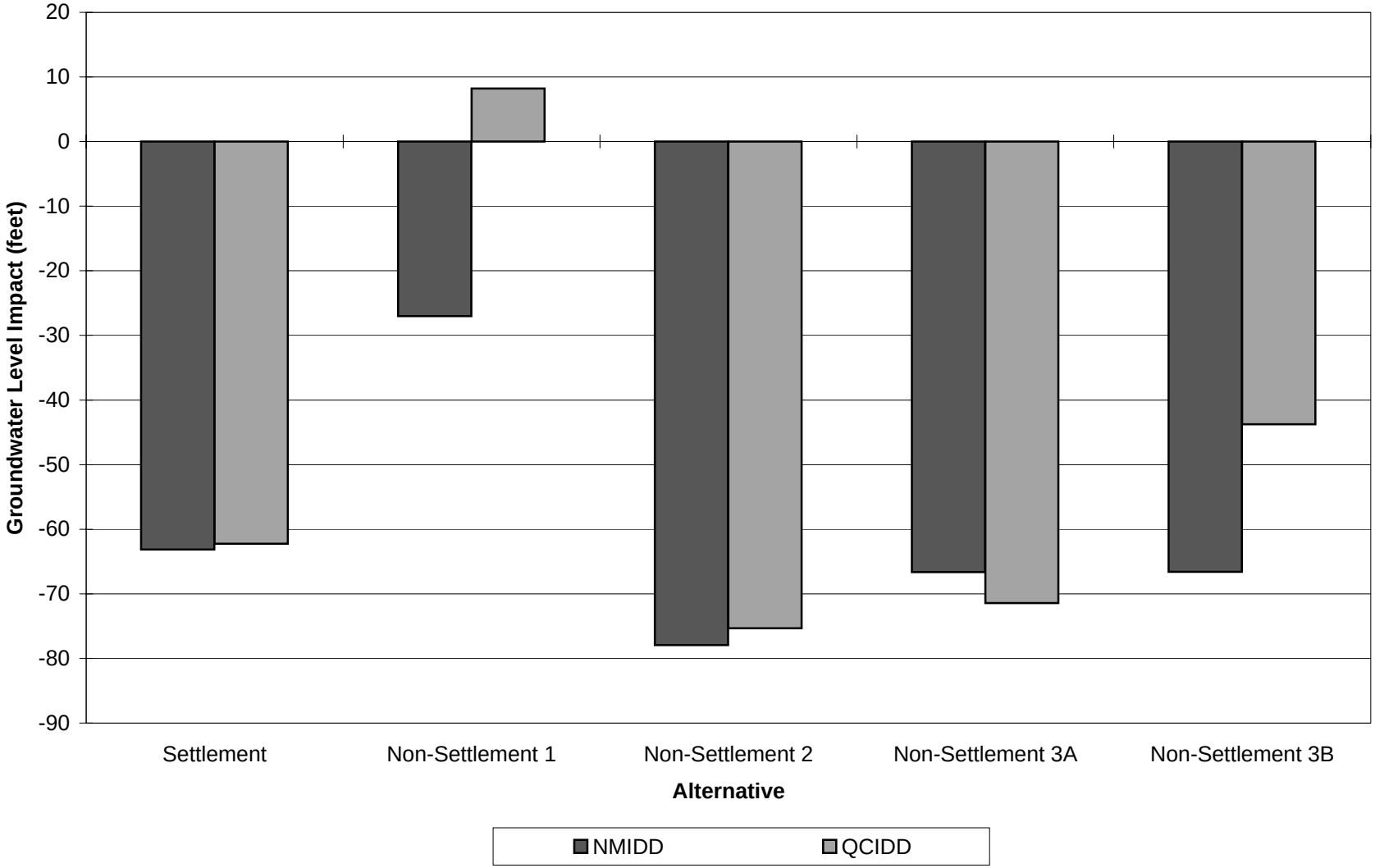

FIGURE I-95
CAP Allocation Draft EIS
Comparison of Groundwater Level Impacts in Year 2051 for Selected Subareas in the West Salt River Valley to Reductions in CAP Recharge Pool

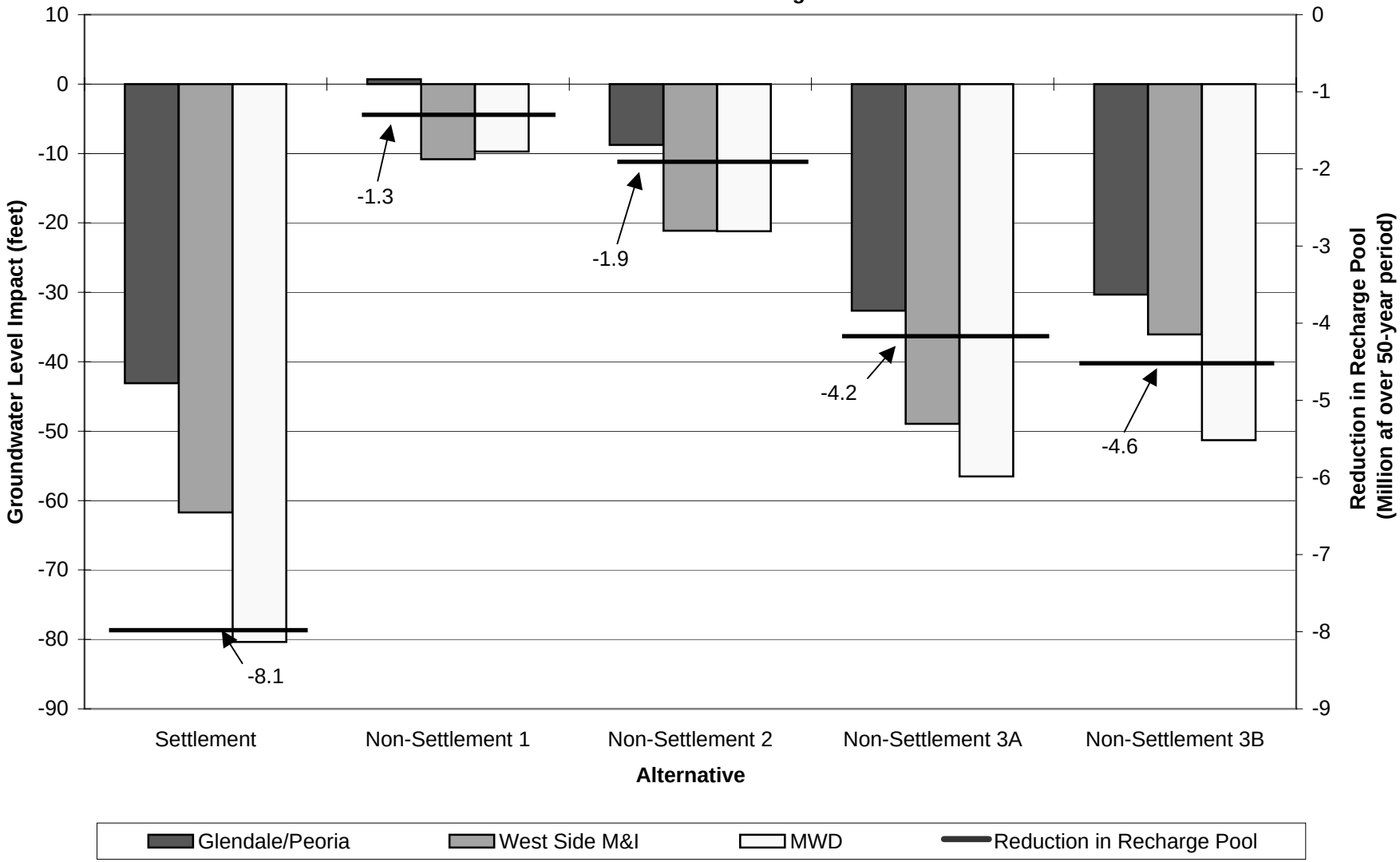

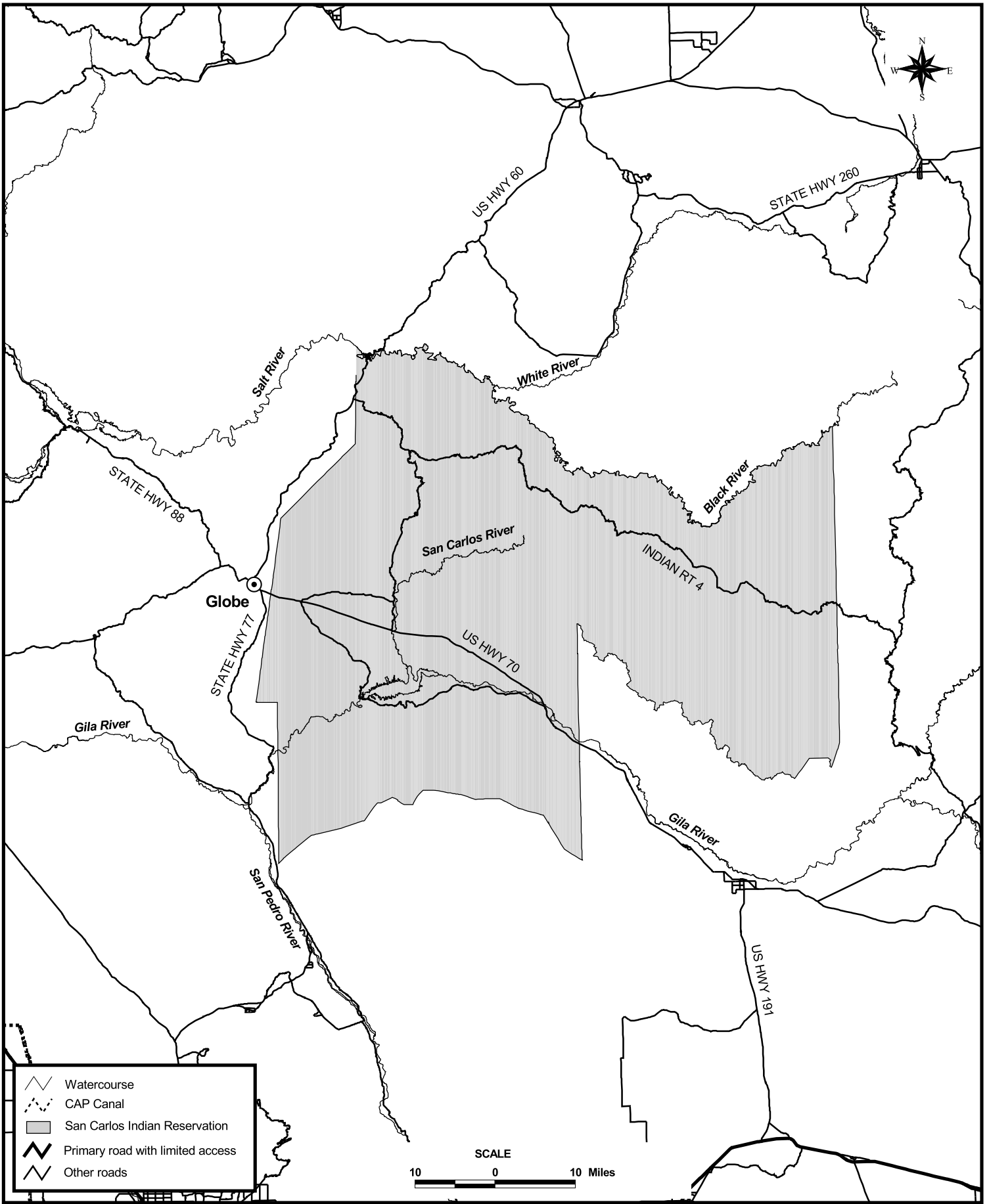

D:\CAP_GIS\560\SANCAR.PS

CAP Allocation EIS

San Carlos Indian Reservation

Figure

I-96

June 2000

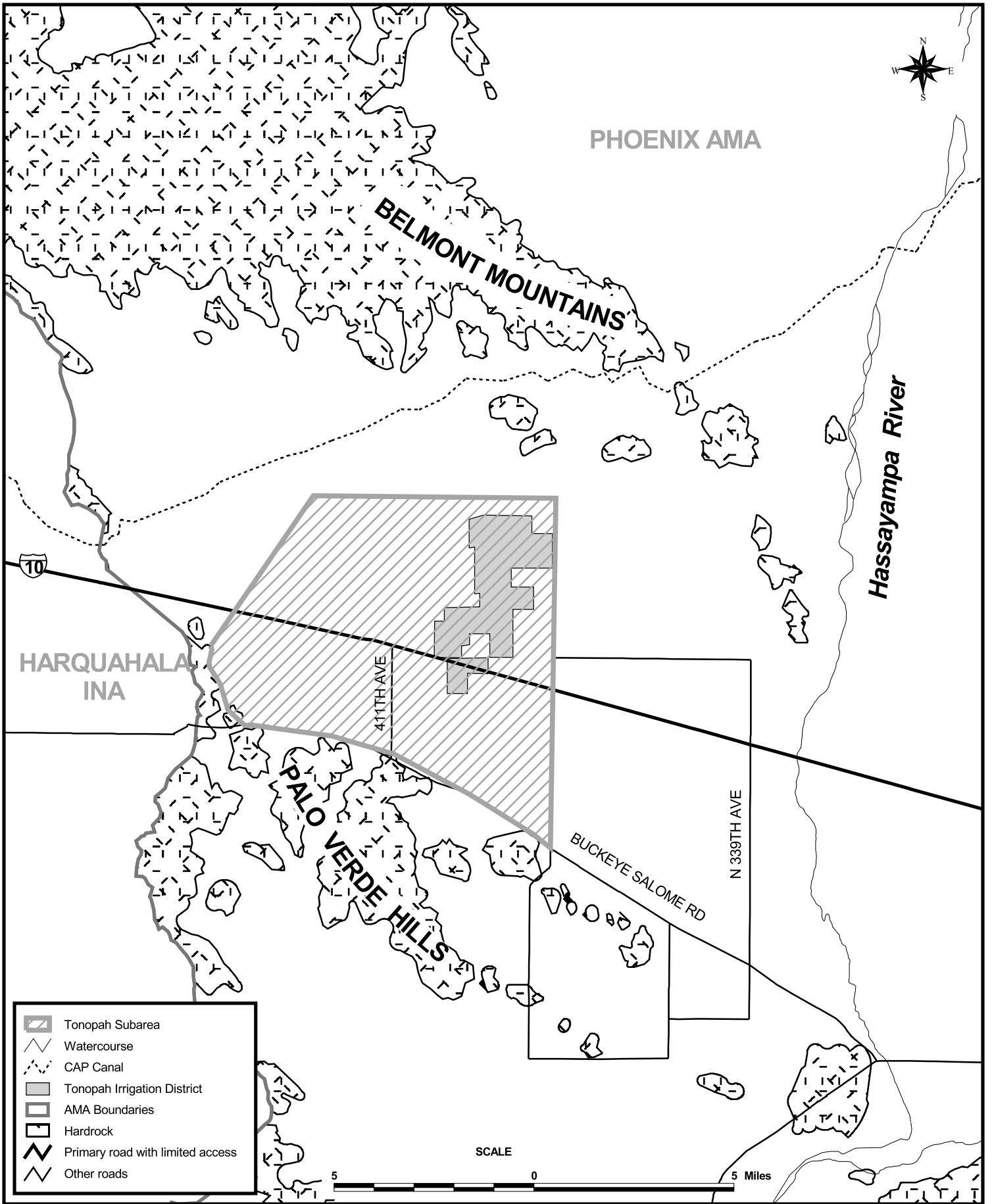

D:\CAP_GIS\560\TONLOC.PS

CAP Allocation EIS

Tonopah Irrigation District Area

Figure

I-97

June 2000

FIGURE I-98
CAP ALLOCATION DRAFT EIS
HISTORICAL GROUNDWATER LEVELS IN TONOPAH IRRIGATION DISTRICT AREA

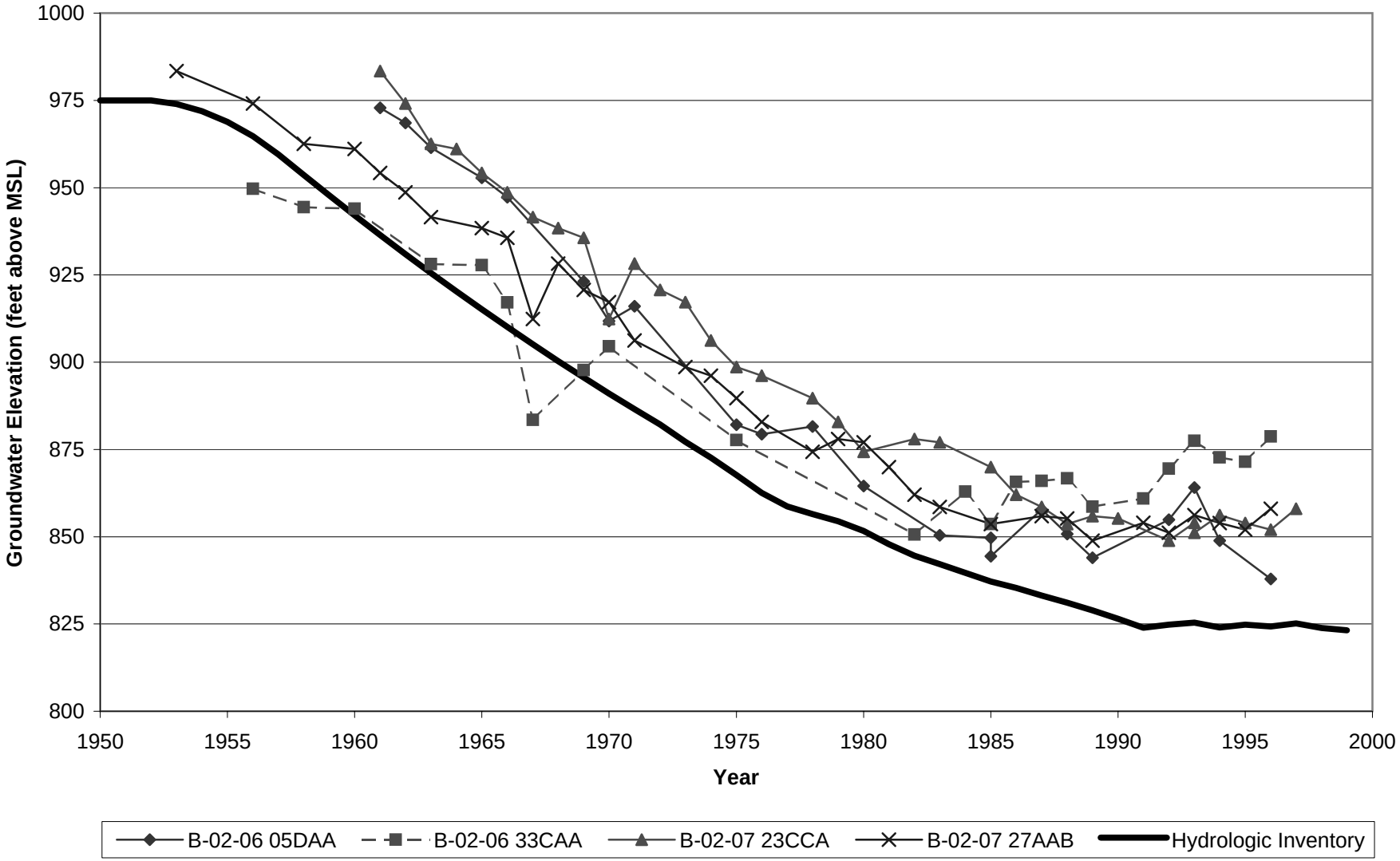

FIGURE I-99
CAP ALLOCATION DRAFT EIS
ESTIMATED GROUNDWATER LEVELS FOR ALTERNATIVES FOR THE TONOPAH IRRIGATION DISTRICT

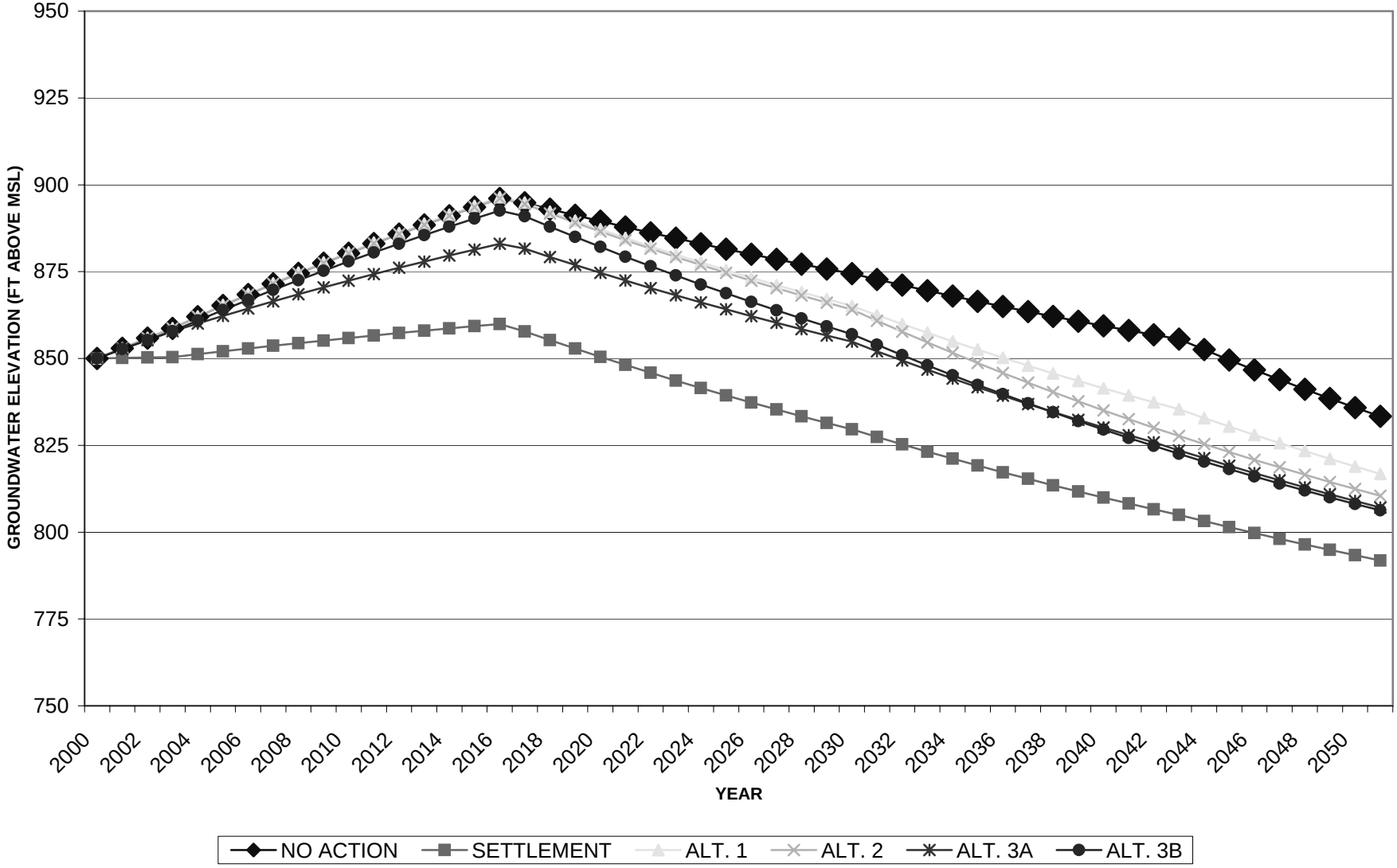

FIGURE I-100
CAP Allocation Draft EIS
Comparison of Groundwater Level Impacts in Year 2051 in TID to Change in Total Excess CAP Water

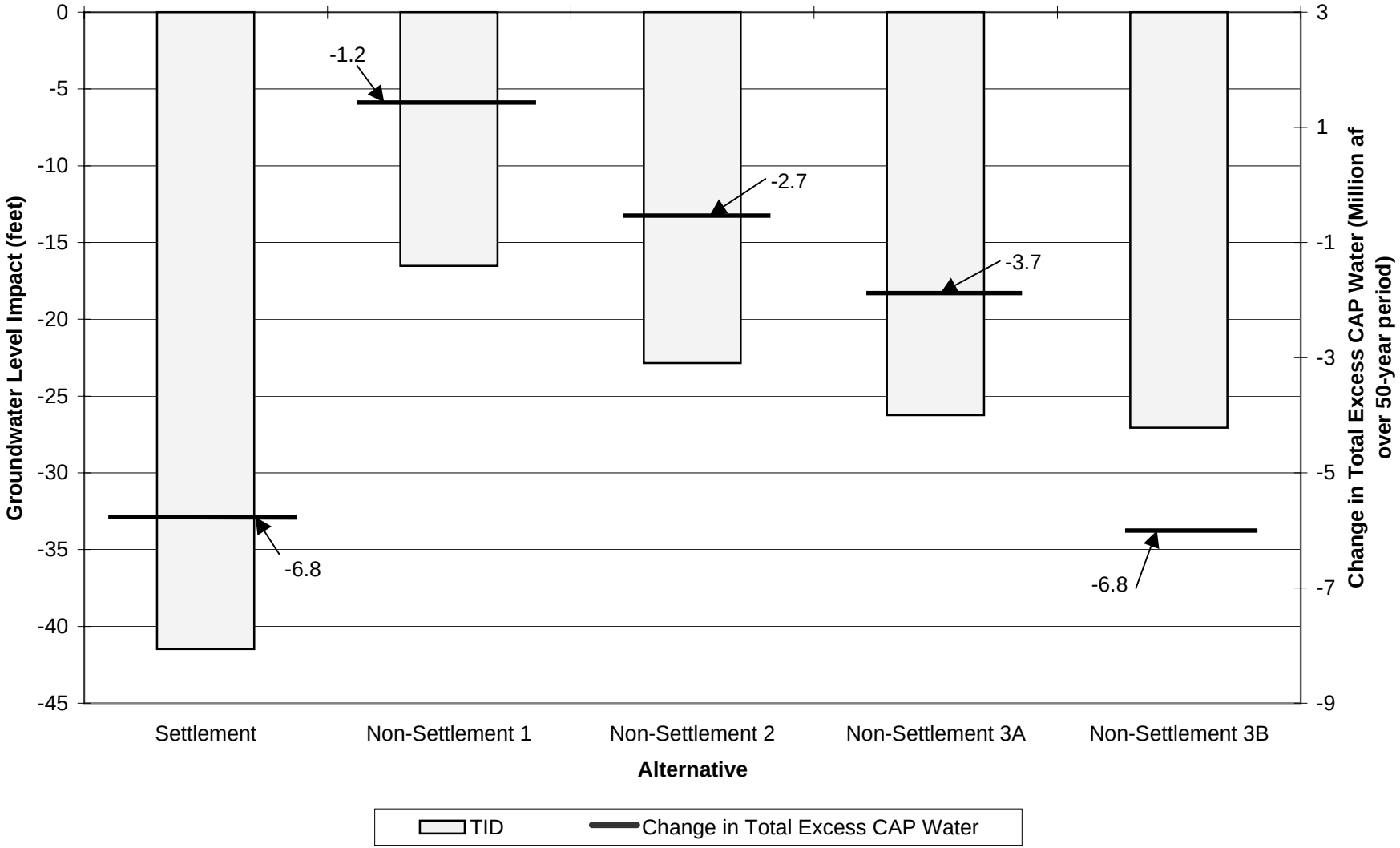

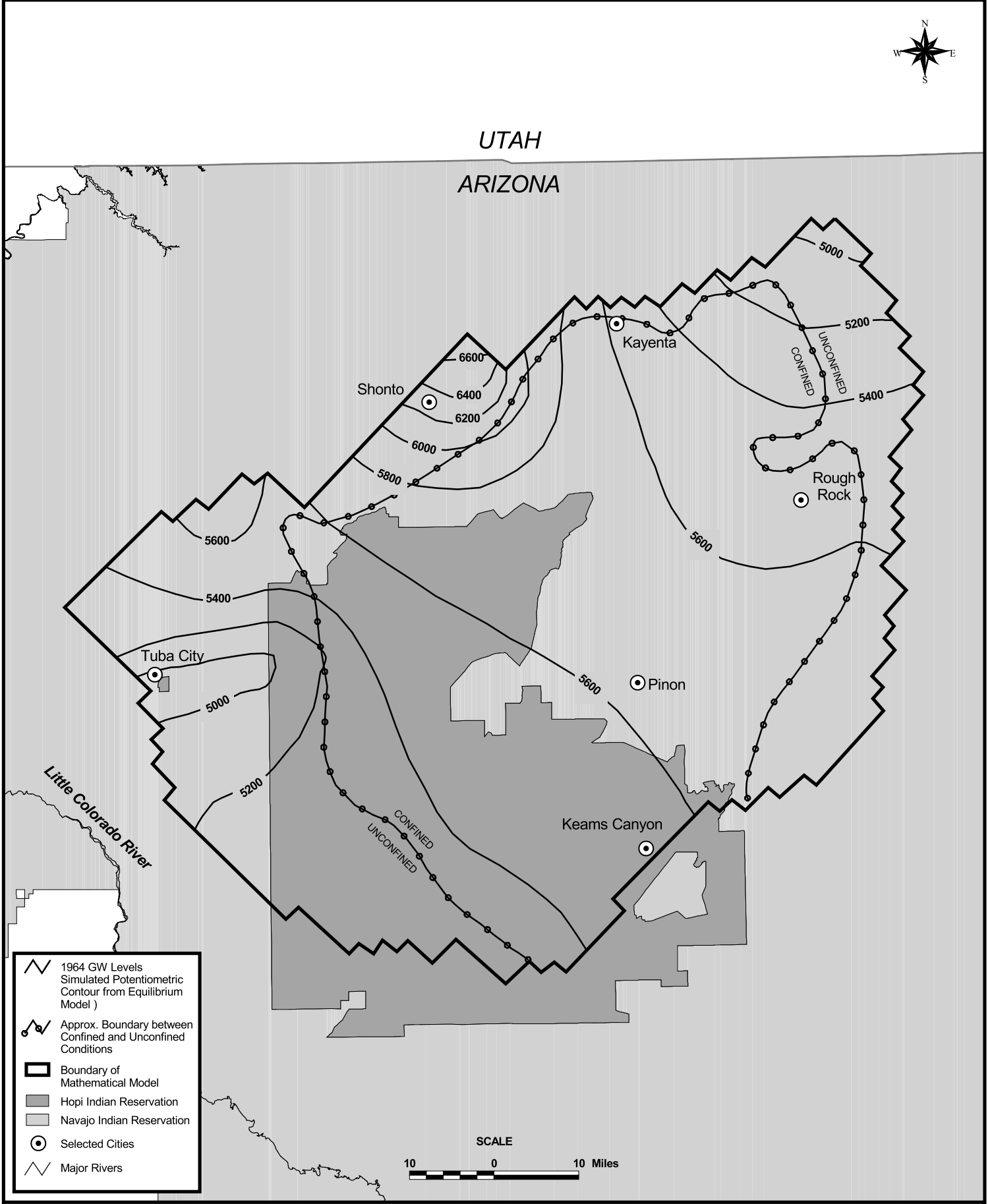

D:\CAP_GIS\755\8X11\NAVHO64.PS

CAP Allocation EIS

1964 Groundwater Levels in the Area of Analysis for the Navajo and Hopi Indian Reservations

June 2000

Figure I-101