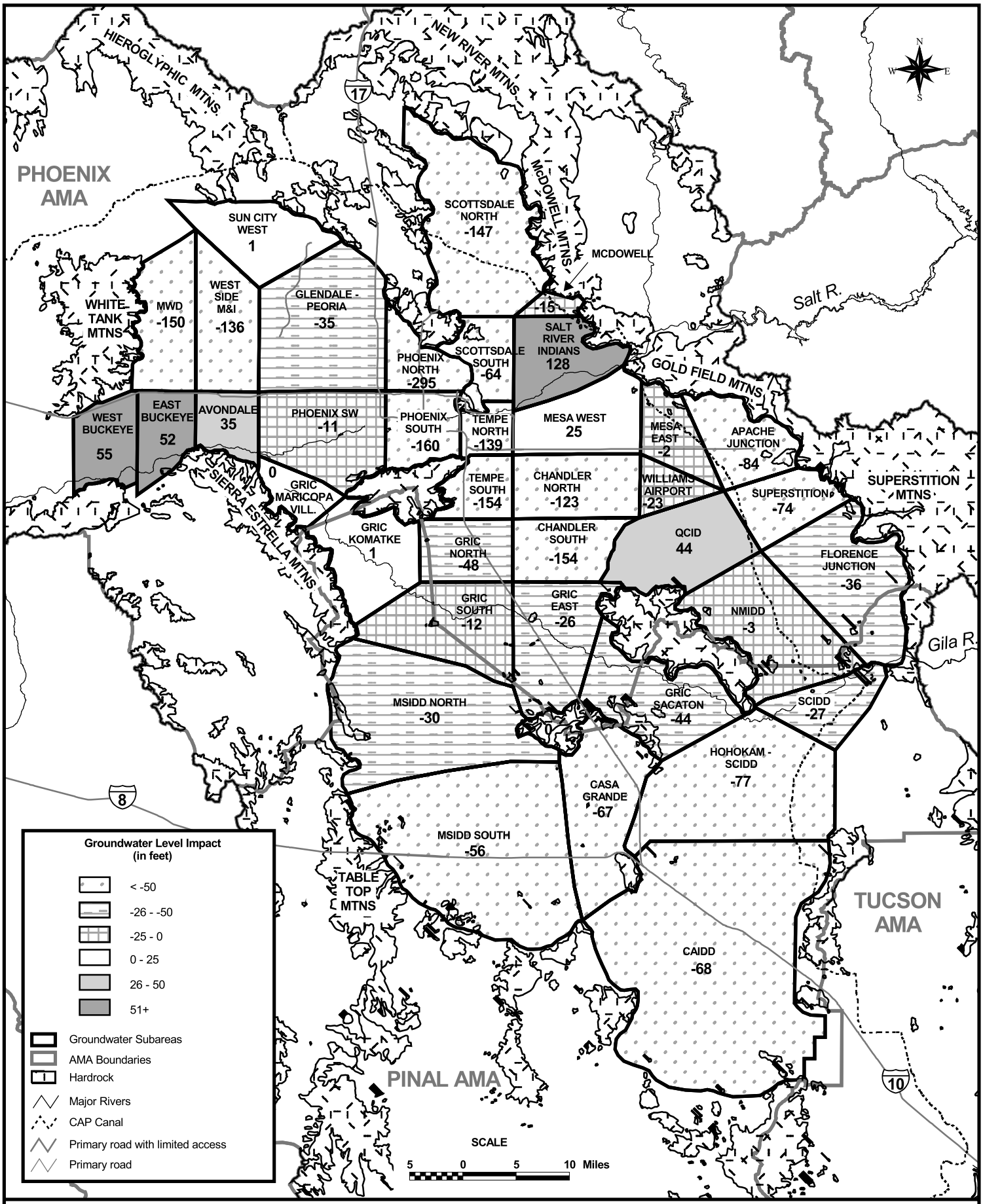

D:\CAP_GIS\5000\GW\PHXNA.PS

June 2000

CAP Allocation Draft EIS
Change in Groundwater levels in the Pinal / Salt River Valley Area From 2001 - 2051 for the No Action Alternative

Figure I-53

FIGURE I-54
CAP ALLOCATION DRAFT EIS
ESTIMATED GROUNDWATER LEVELS FOR ALTERNATIVES FOR GRIC SACATON SUB-AREA

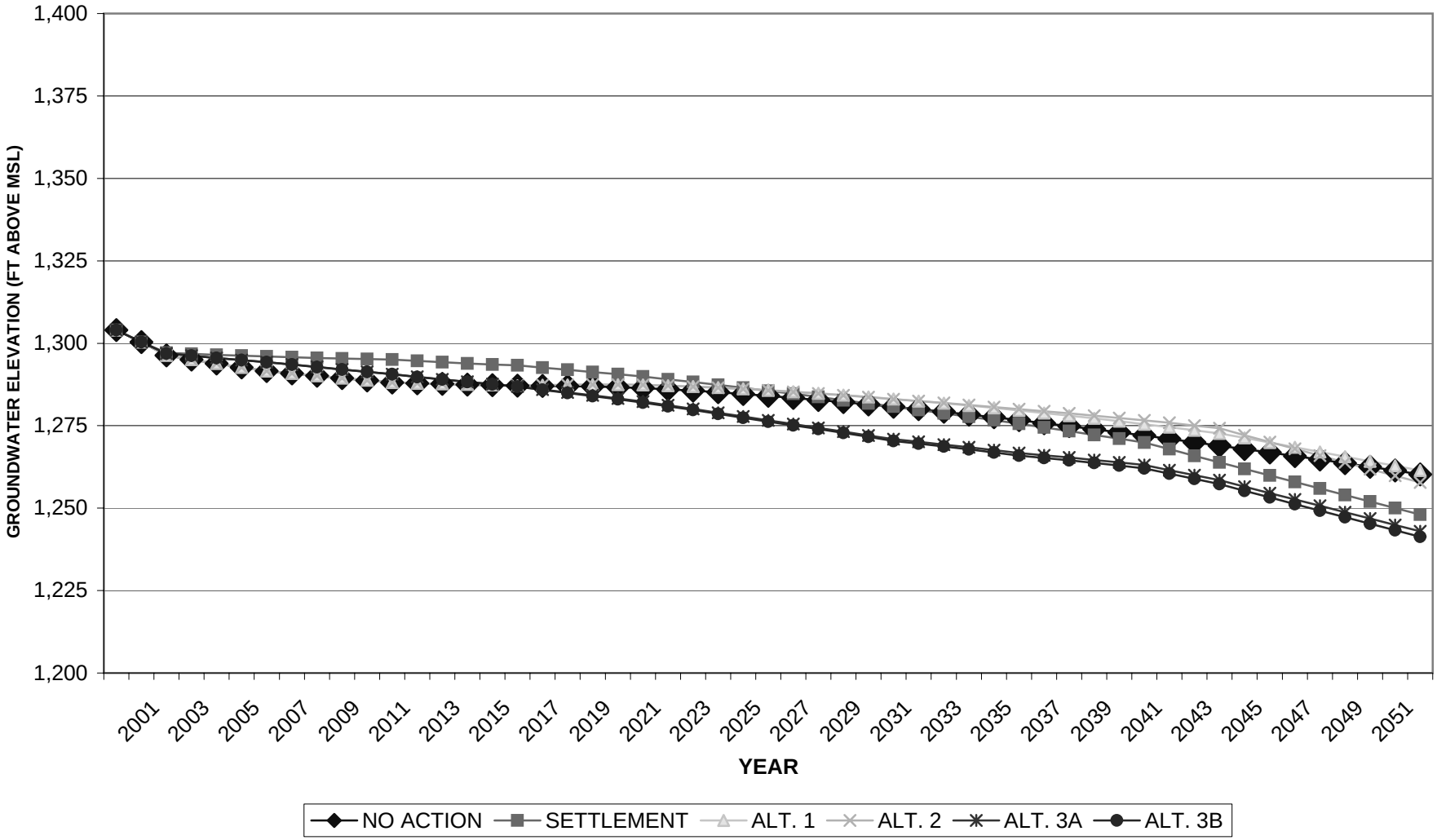

FIGURE I-55
CAP ALLOCATION DRAFT EIS
ESTIMATED GROUNDWATER LEVELS FOR ALTERNATIVES FOR GRIC EAST SUB-AREA

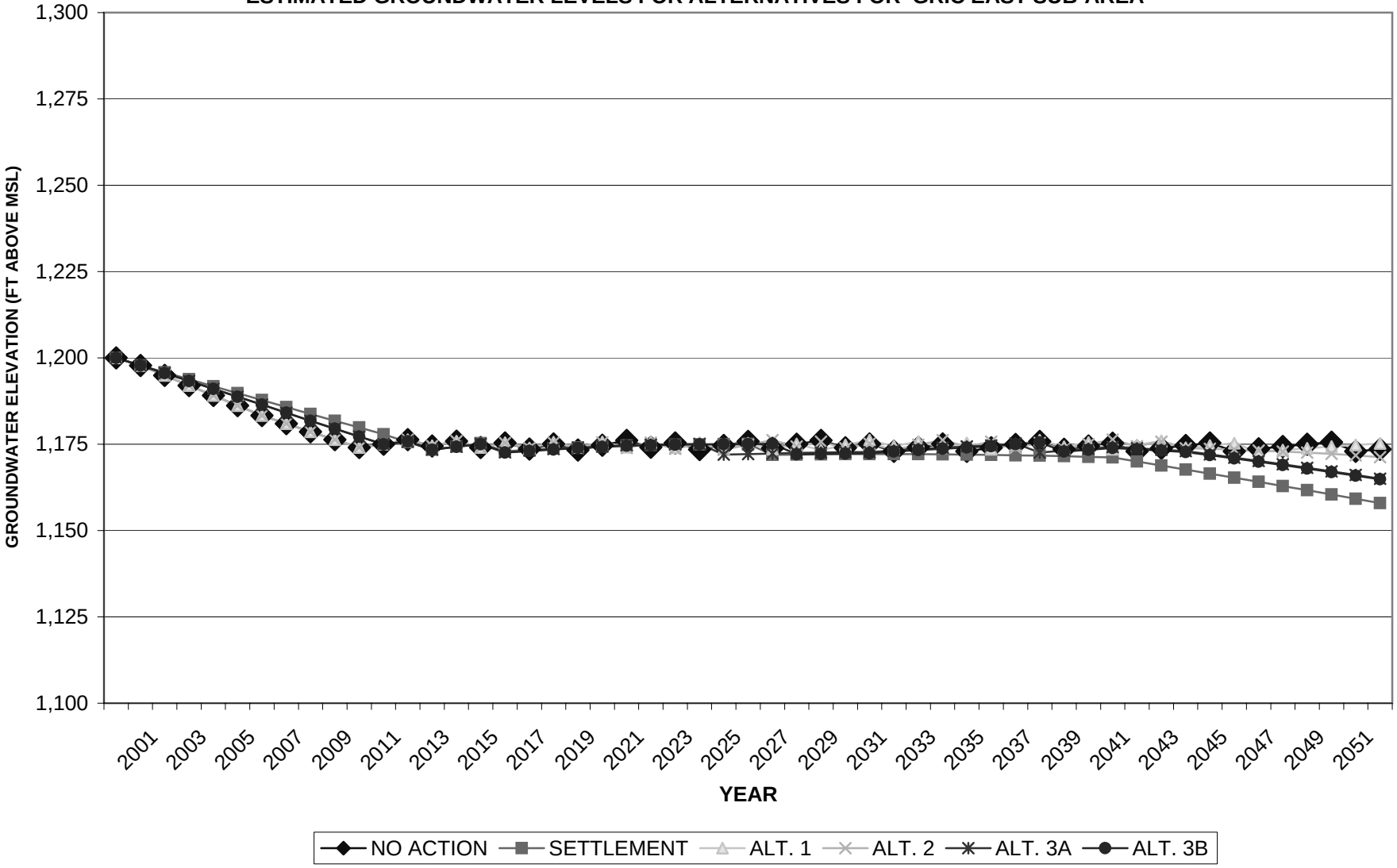

FIGURE I-56
CAP ALLOCATION DRAFT EIS
ESTIMATED GROUNDWATER LEVELS FOR ALTERNATIVES FOR GRIC NORTH SUB-AREA

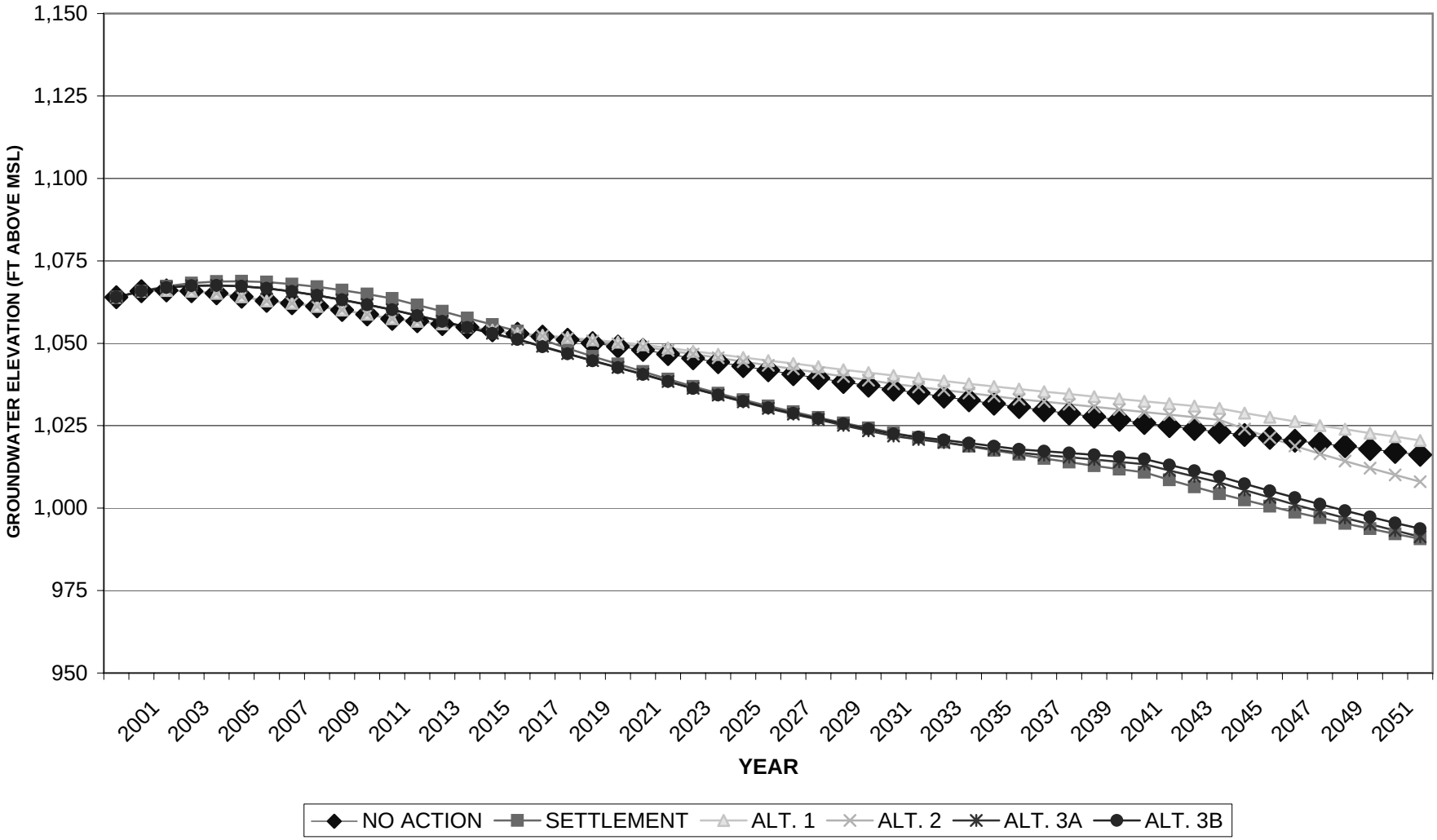

FIGURE I-57
CAP ALLOCATION DRAFT EIS
ESTIMATED GROUNDWATER LEVELS FOR ALTERNATIVES FOR GRIC SOUTH SUB-AREA

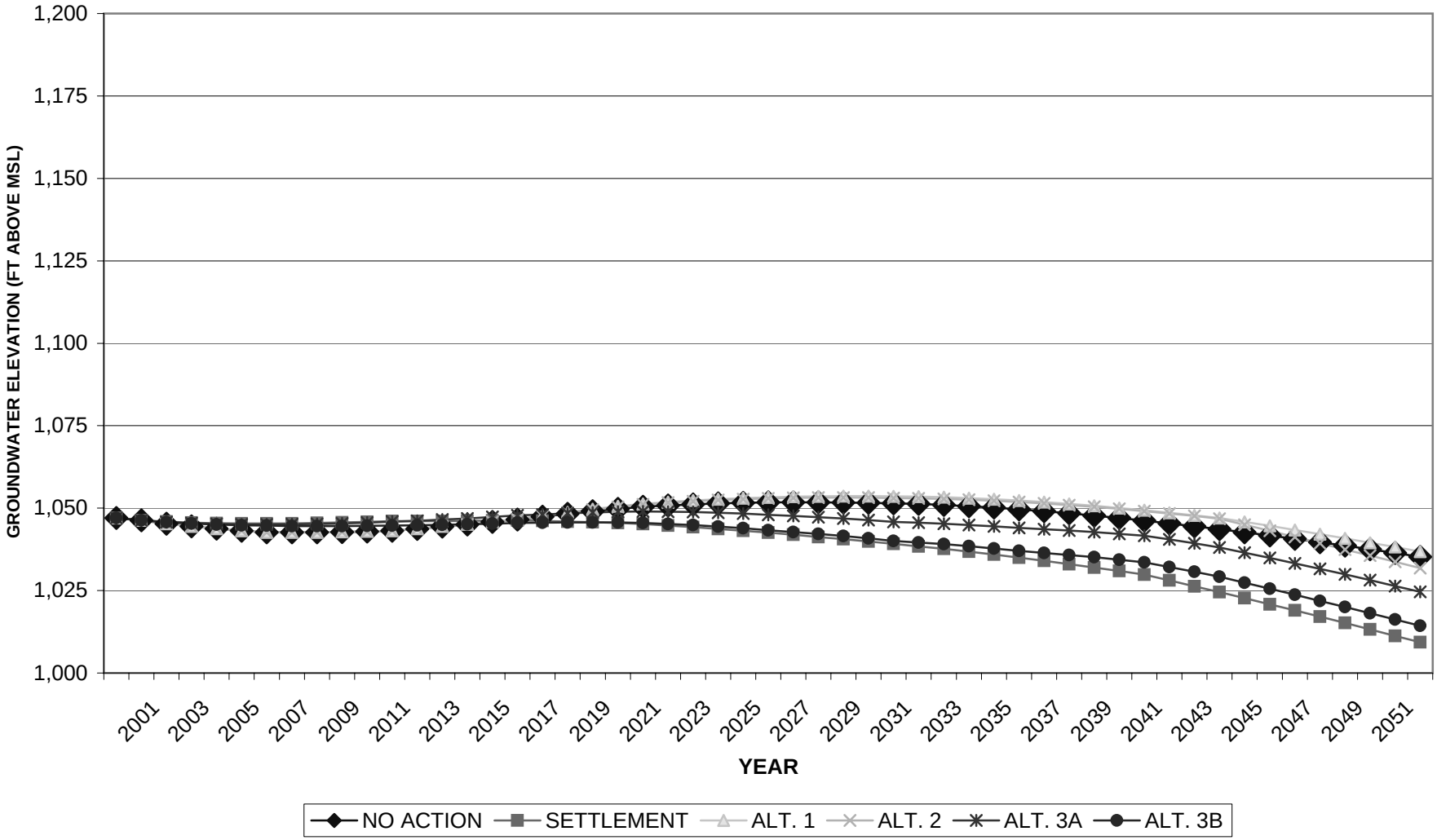

FIGURE I-58
CAP ALLOCATION DRAFT EIS
ESTIMATED GROUNDWATER LEVELS FOR ALTERNATIVES FOR GRIC KOMATKE SUB-AREA

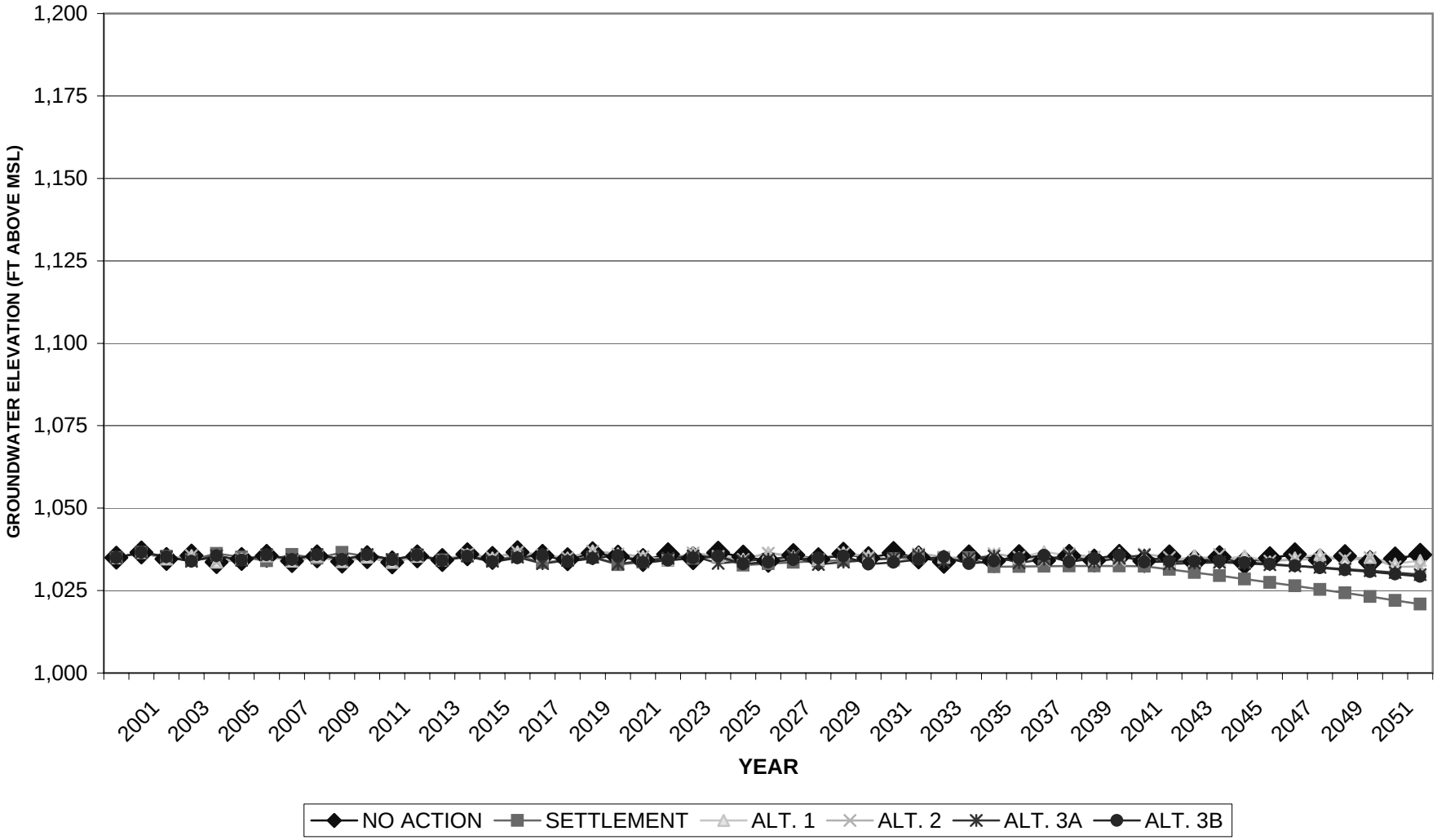

FIGURE I-59
CAP ALLOCATION DRAFT EIS
ESTIMATED GROUNDWATER LEVELS FOR ALTERNATIVES FOR GRIC MARICOPA VILLAGE SUB-AREA

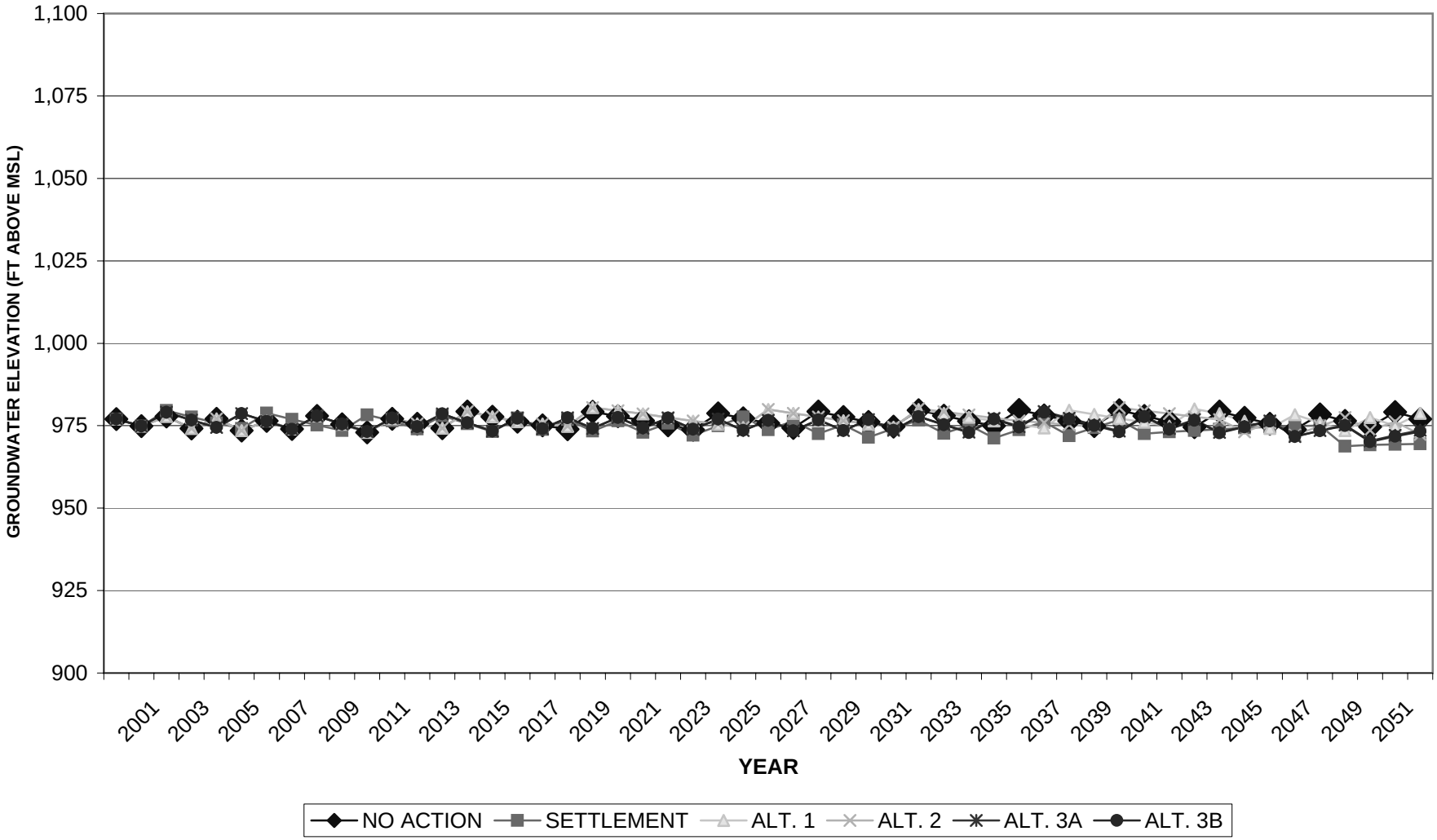

FIGURE I-60
CAP ALLOCATION DRAFT EIS
ESTIMATED GROUNDWATER LEVELS FOR ALTERNATIVES FOR NMIDD SUB-AREA

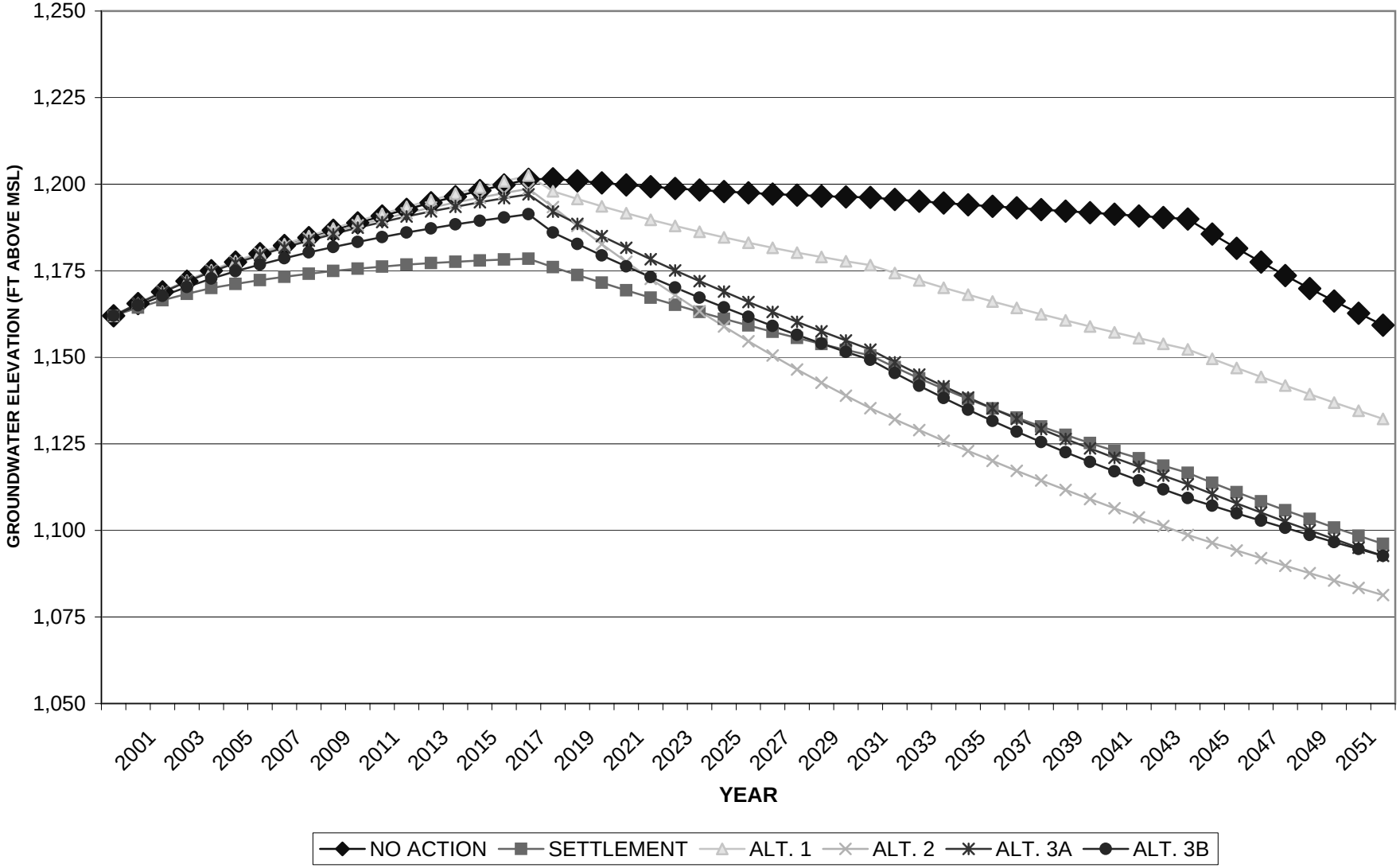

FIGURE I-61
CAP ALLOCATION DRAFT EIS
ESTIMATED GROUNDWATER LEVELS FOR ALTERNATIVES FOR FLORENCE JUNCTION SUB-AREA

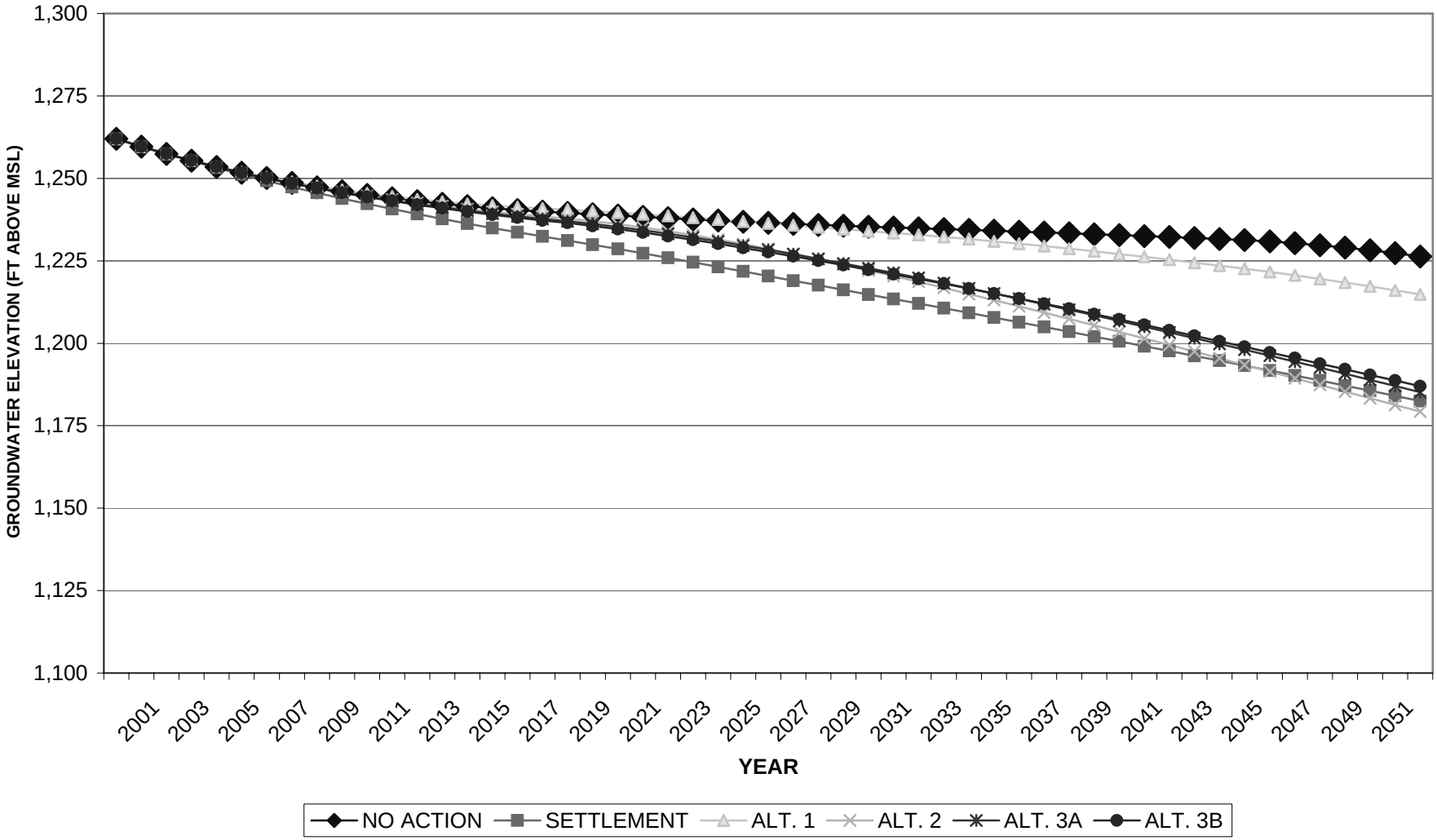

FIGURE I-62
CAP ALLOCATION DRAFT EIS
ESTIMATED GROUNDWATER LEVELS FOR ALTERNATIVES FOR QCID SUB-AREA

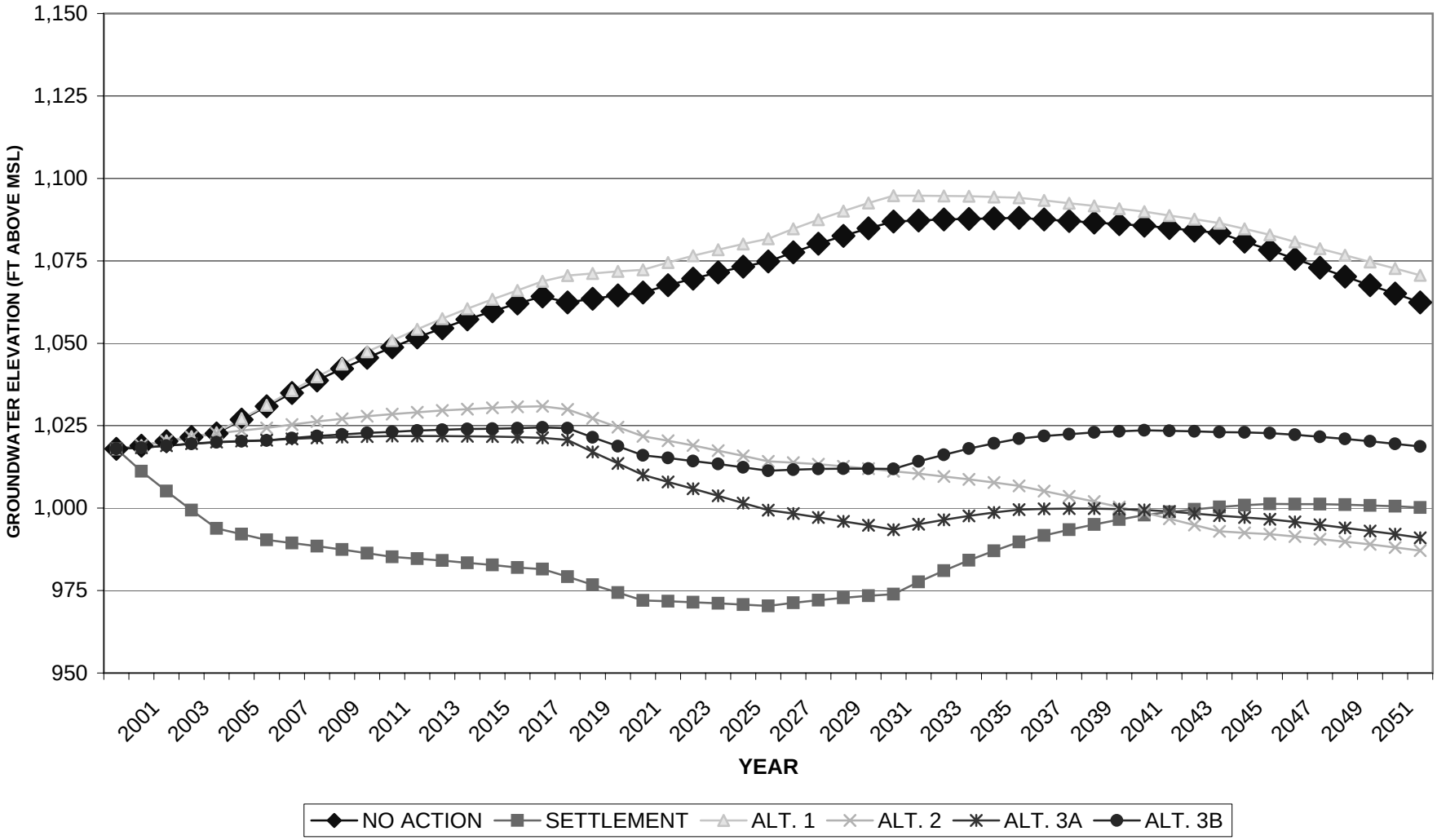

FIGURE I-63
CAP ALLOCATION DRAFT EIS
ESTIMATED GROUNDWATER LEVELS FOR ALTERNATIVES FOR SUPERSTITION SUB-AREA

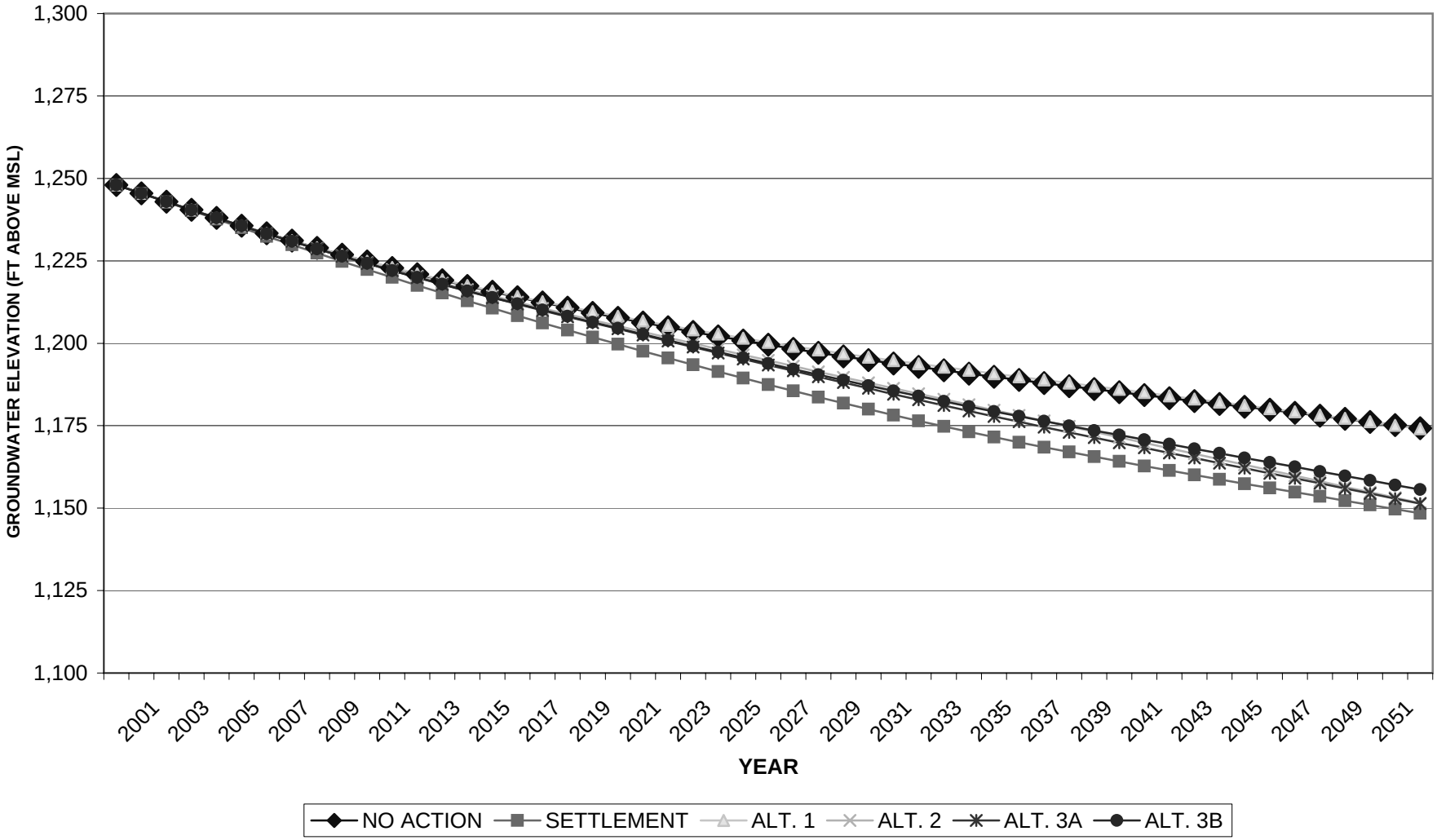

FIGURE I-64
CAP ALLOCATION DRAFT EIS
ESTIMATED GROUNDWATER LEVELS FOR ALTERNATIVES FOR APACHE JUNCTION SUB-AREA

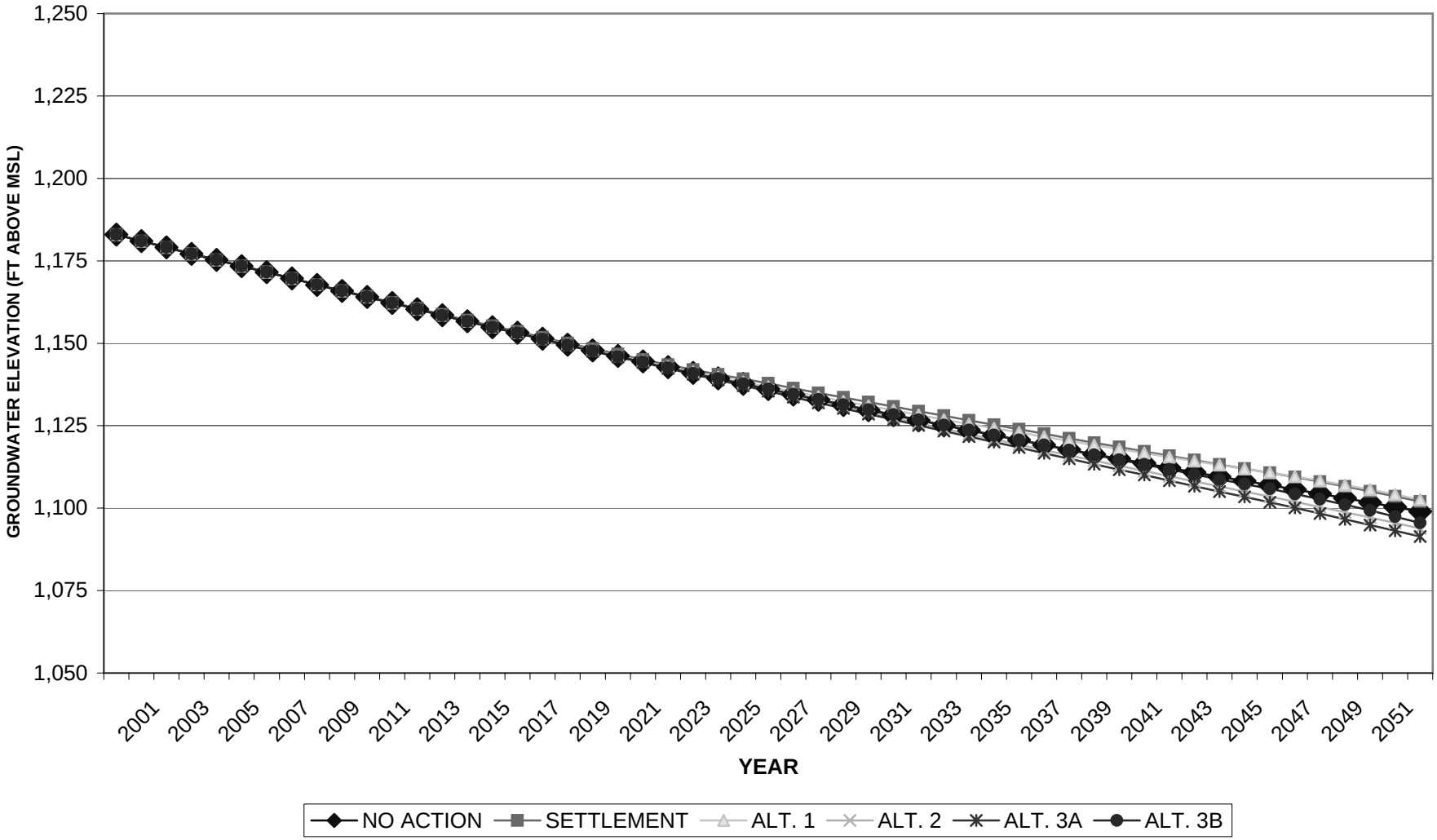

FIGURE I-65
CAP ALLOCATION DRAFT EIS
ESTIMATED GROUNDWATER LEVELS FOR ALTERNATIVES FOR MESA EAST SUB-AREA

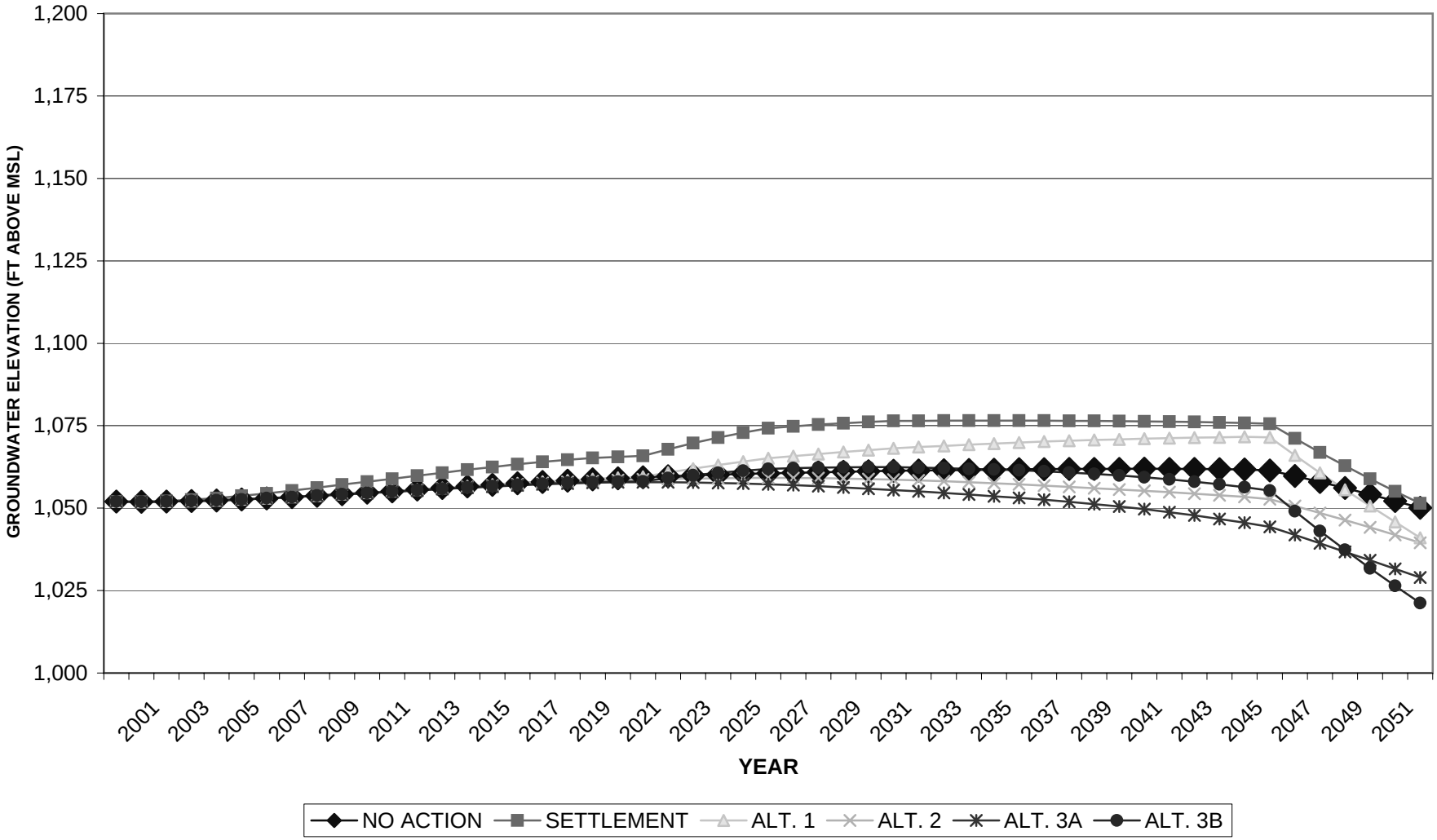

FIGURE I-66
CAP ALLOCATION DRAFT EIS
ESTIMATED GROUNDWATER LEVELS FOR ALTERNATIVES FOR WILLIAMS AIRPORT SUB-AREA

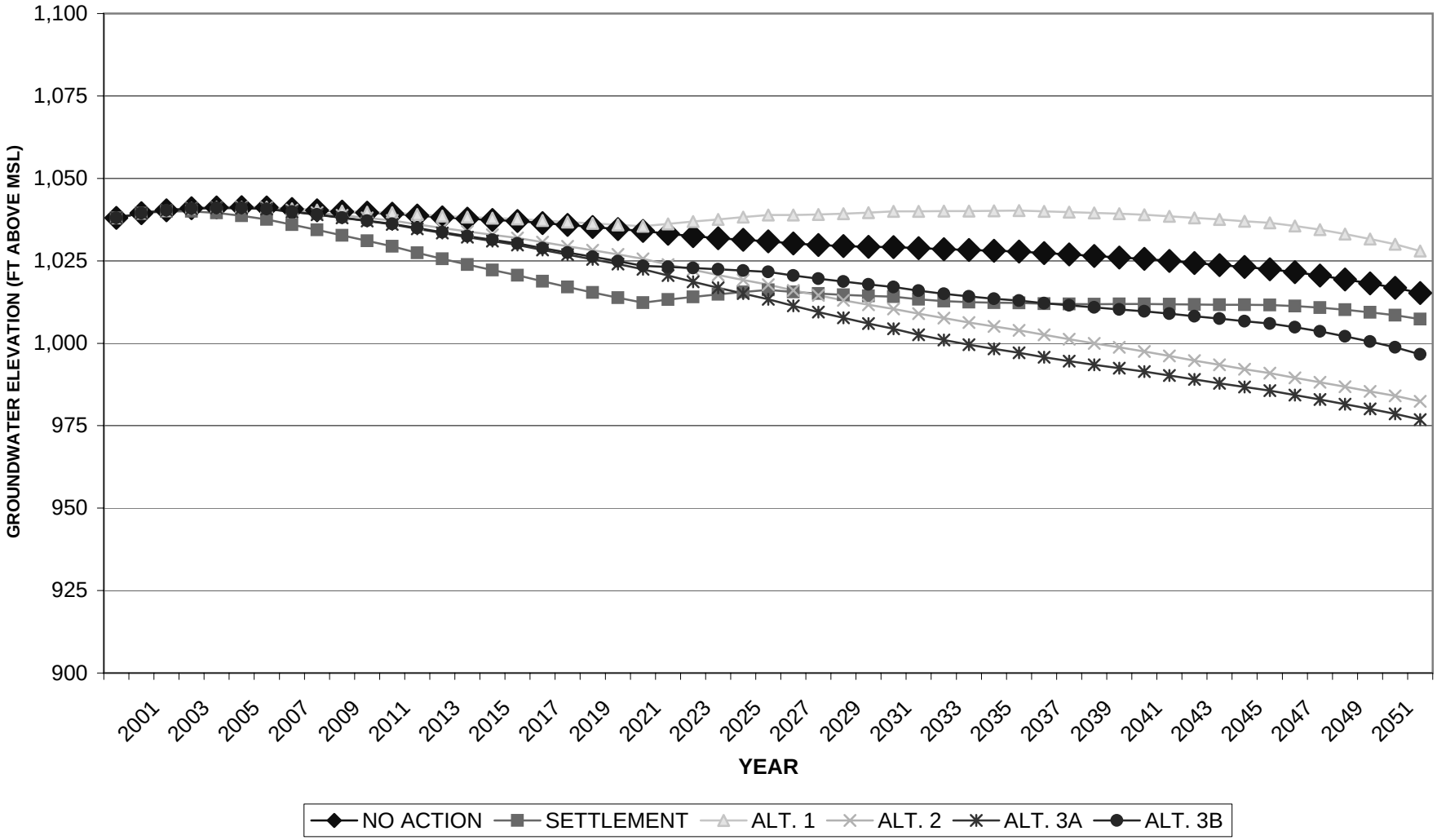

FIGURE I-67
CAP ALLOCATION DRAFT EIS
ESTIMATED GROUNDWATER LEVELS FOR ALTERNATIVES FOR MESA WEST SUB-AREA

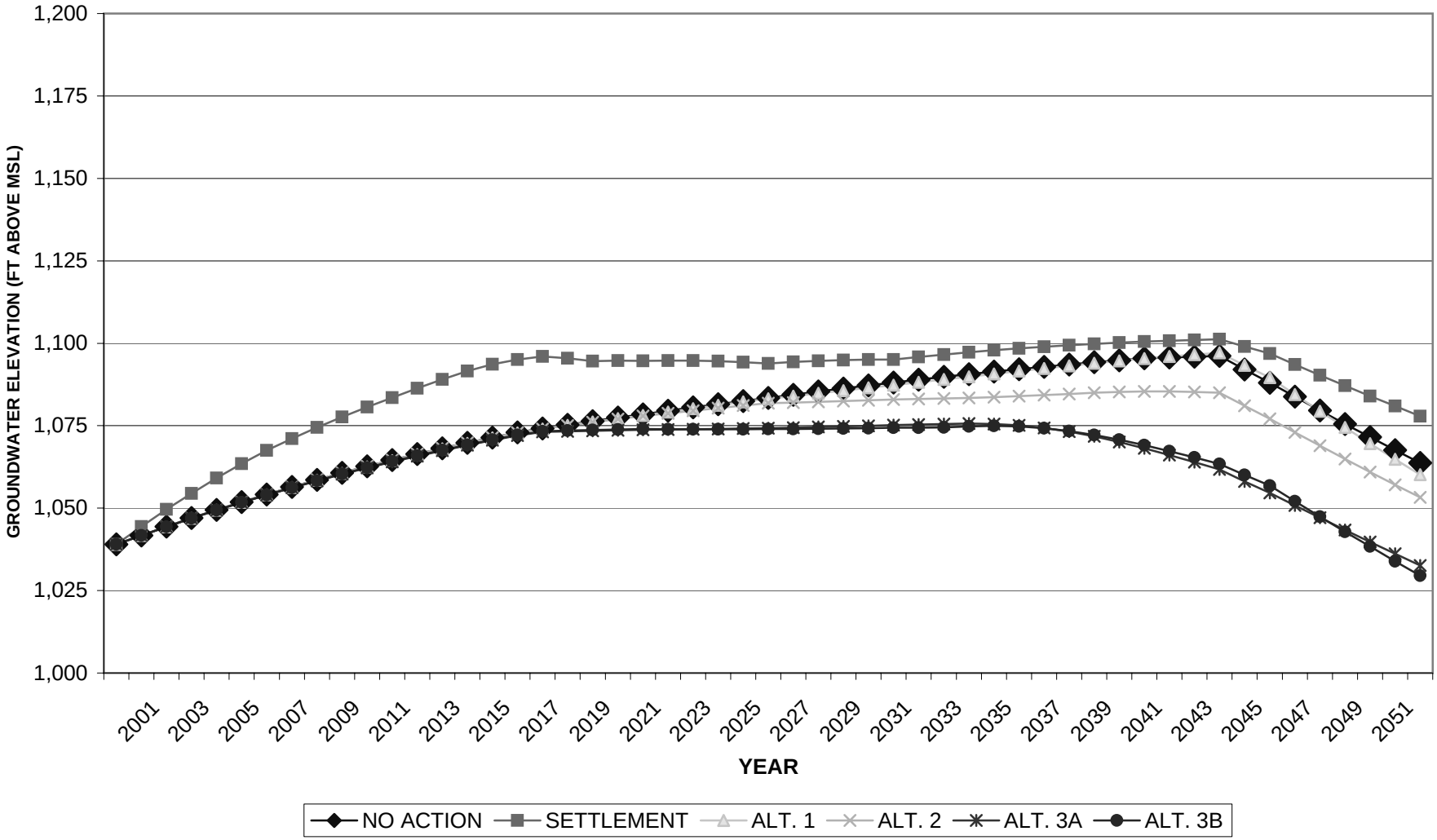

FIGURE I-68
CAP ALLOCATION DRAFT EIS
ESTIMATED GROUNDWATER LEVELS FOR ALTERNATIVES FOR CHANDLER NORTH SUB-AREA

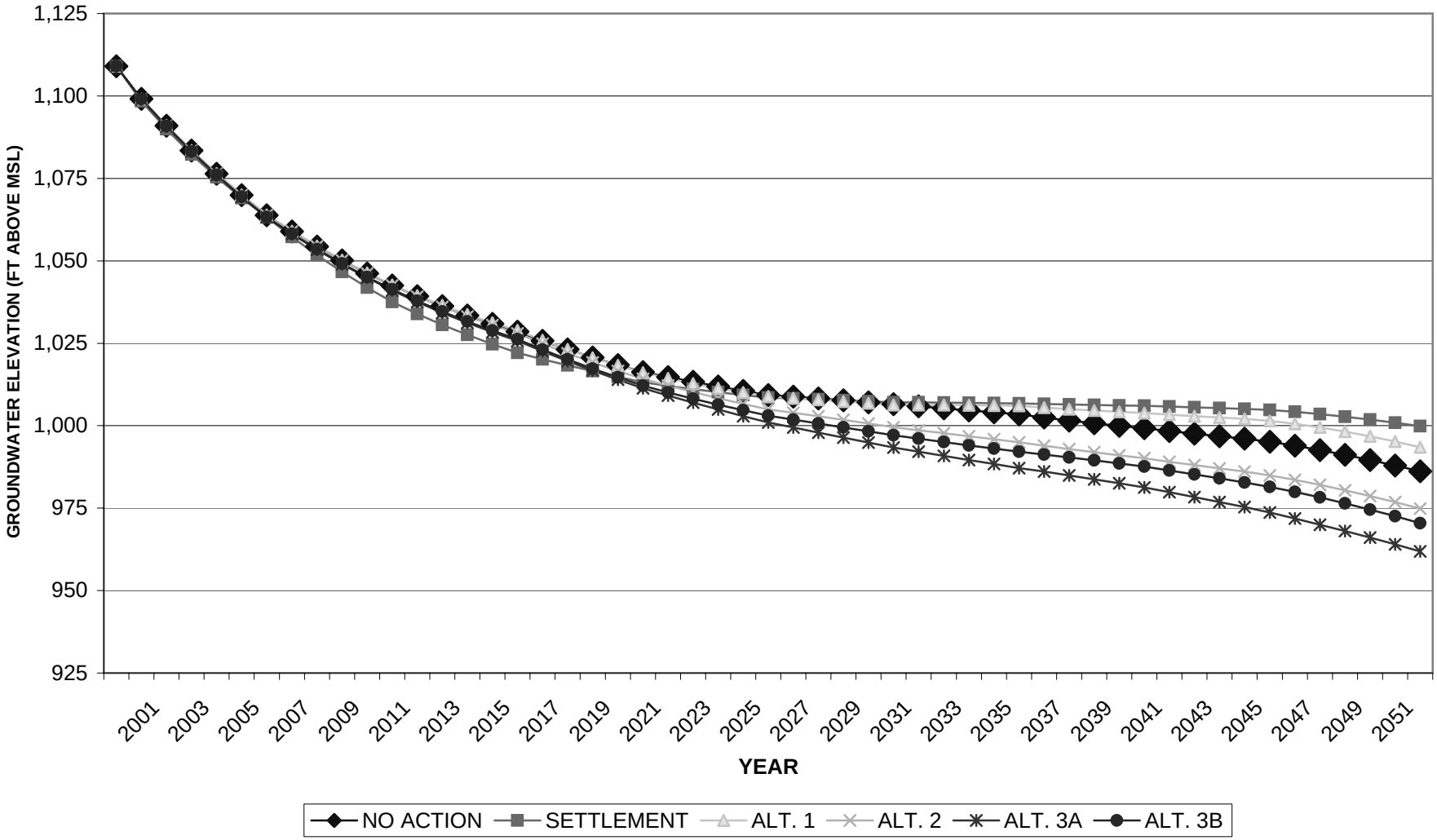

FIGURE I-69
CAP ALLOCATION DRAFT EIS
ESTIMATED GROUNDWATER LEVELS FOR ALTERNATIVES FOR CHANDLER SOUTH SUB-AREA

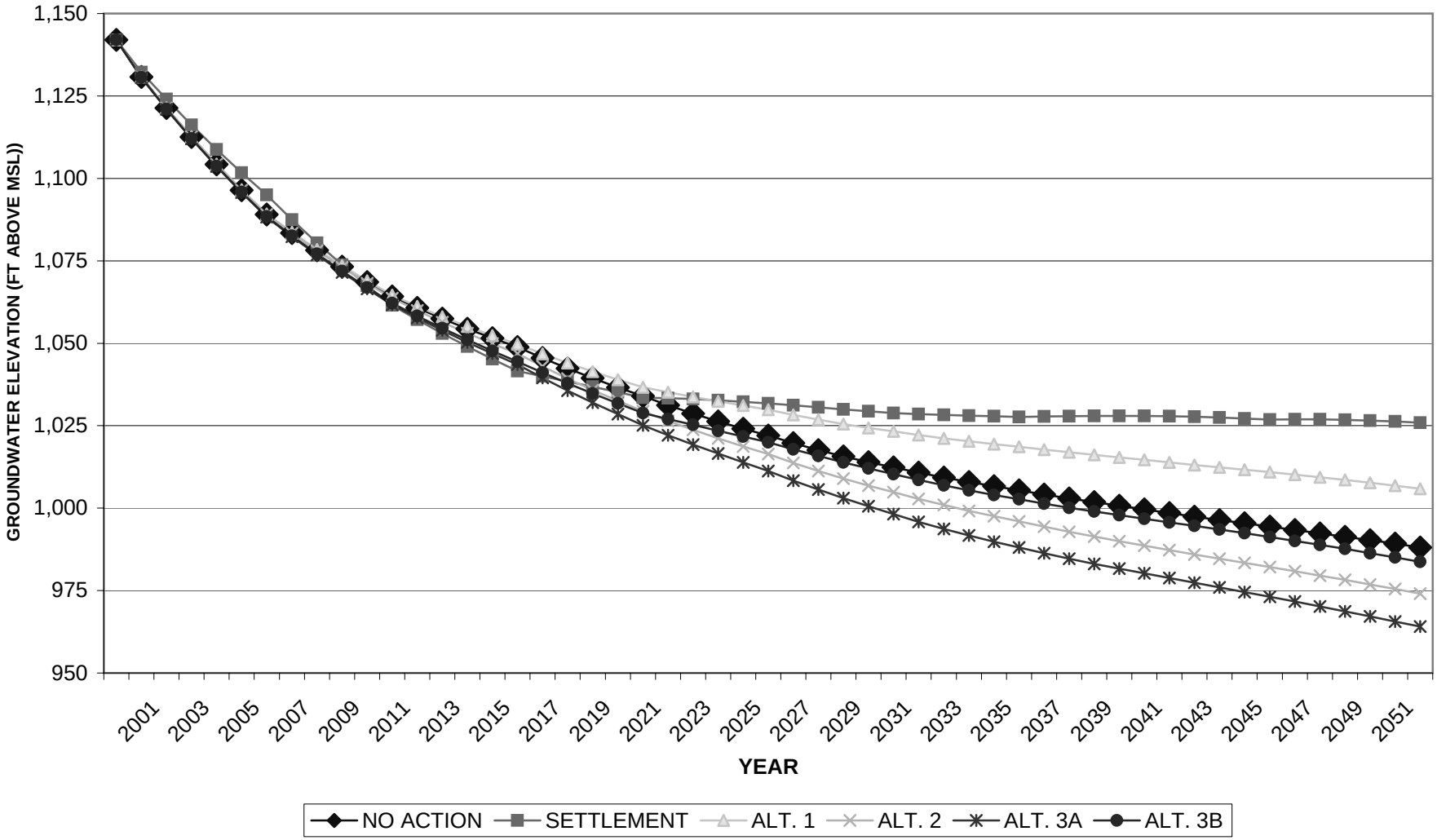

k:\cap_eis\gw\FigureI-69

FIGURE I-70
CAP ALLOCATION DRAFT EIS
ESTIMATED GROUNDWATER LEVELS FOR ALTERNATIVES FOR TEMPE SOUTH SUB-AREA

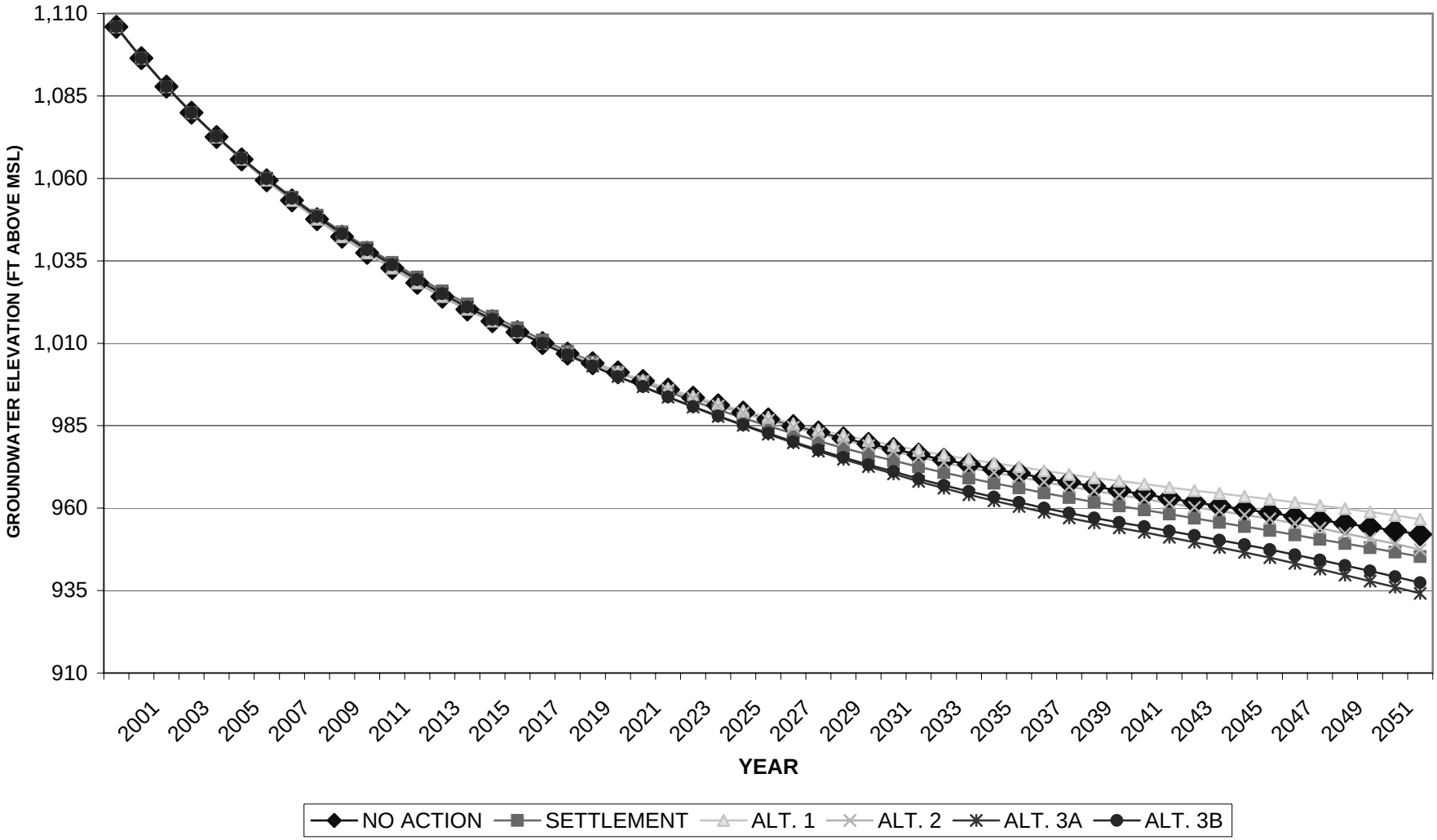

FIGURE I-71
CAP ALLOCATION DRAFT EIS
ESTIMATED GROUNDWATER LEVELS FOR ALTERNATIVES FOR TEMPE NORTH SUB-AREA

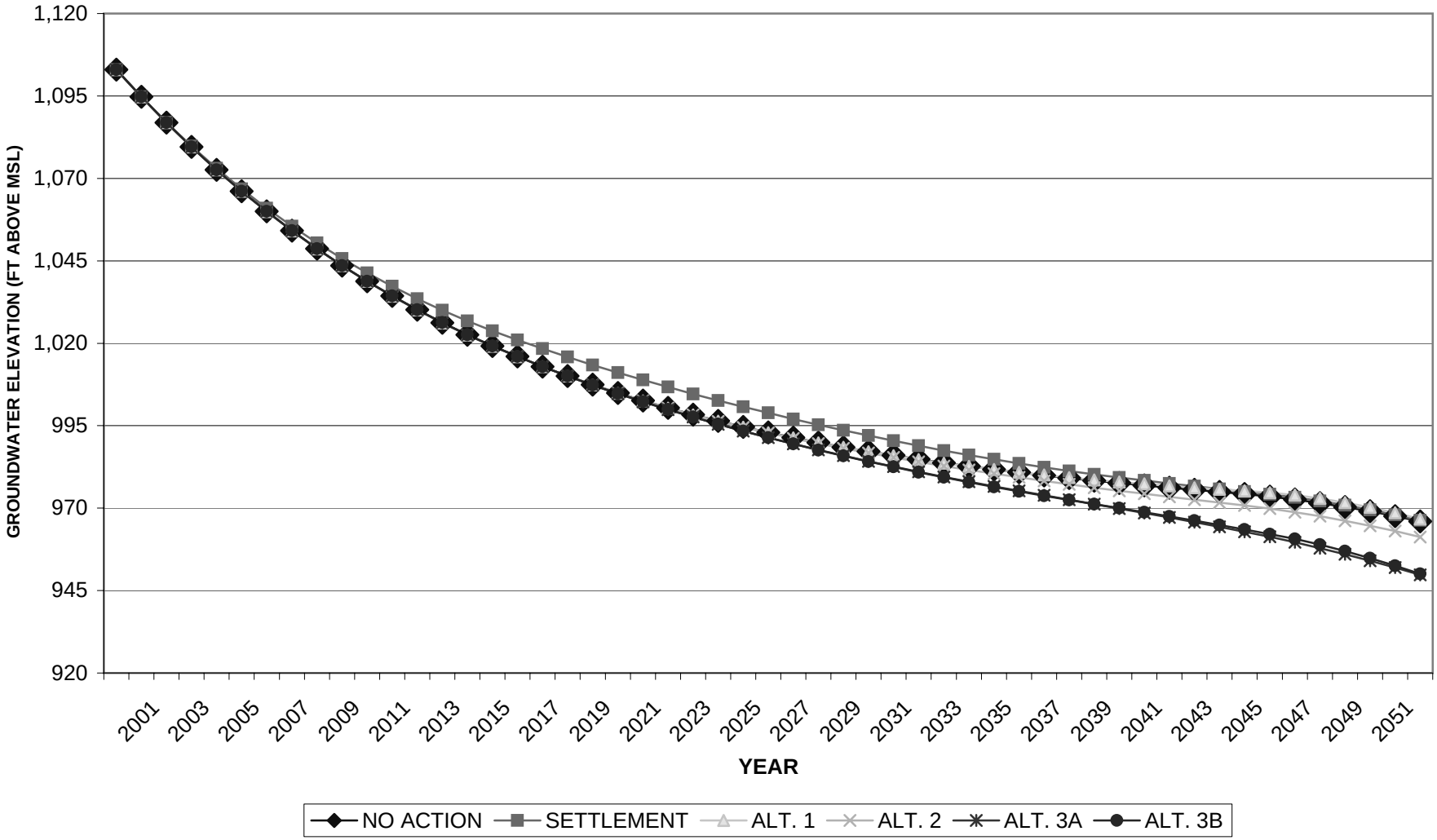

FIGURE I-72
CAP ALLOCATION DRAFT EIS
ESTIMATED GROUNDWATER LEVELS FOR ALTERNATIVES FOR SALT RIVER INDIANS SUB-AREA

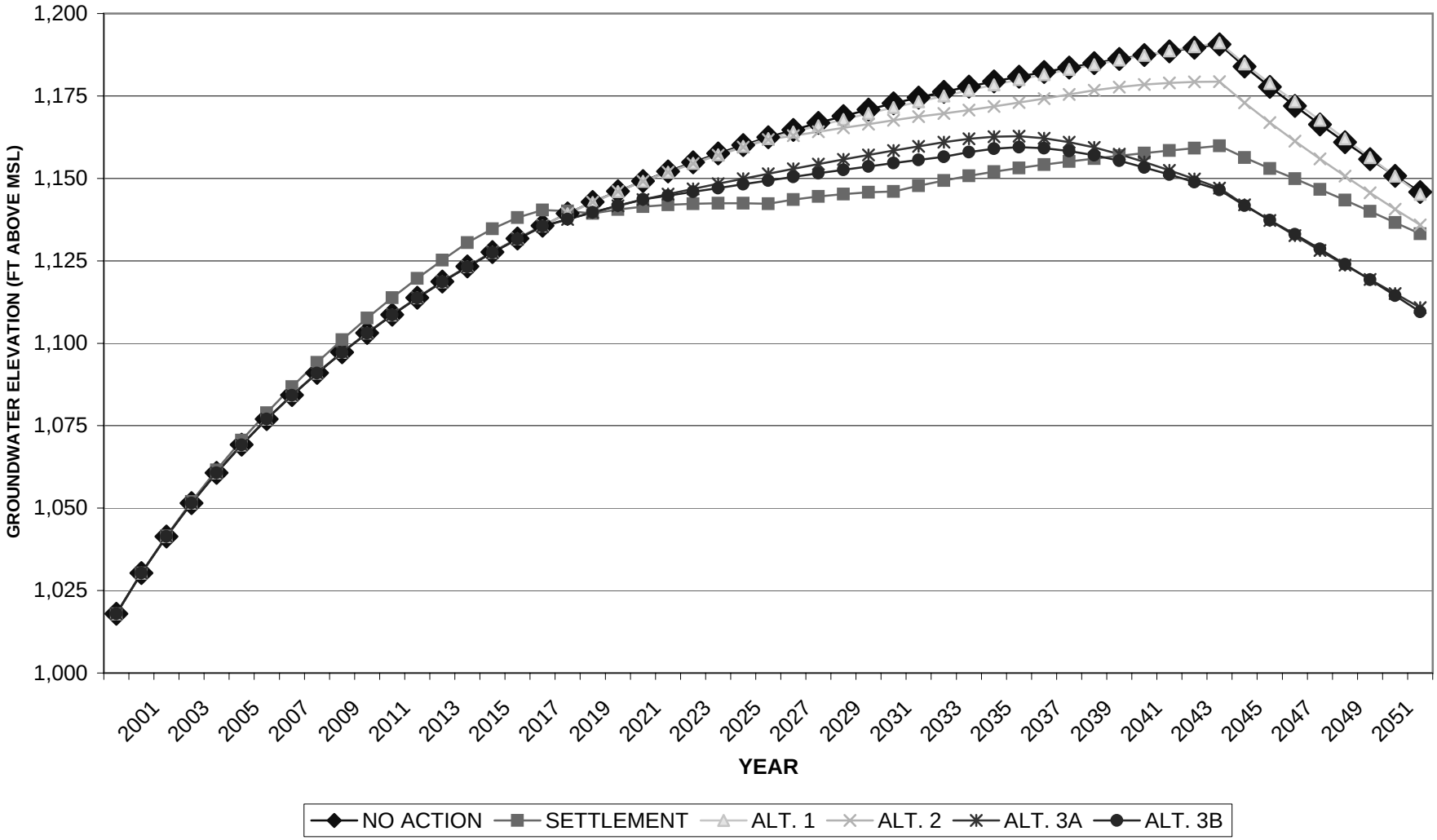

FIGURE I-73
CAP ALLOCATION DRAFT EIS
ESTIMATED GROUNDWATER LEVELS FOR ALTERNATIVES FOR SCOTTSDALE SOUTH SUB-AREA

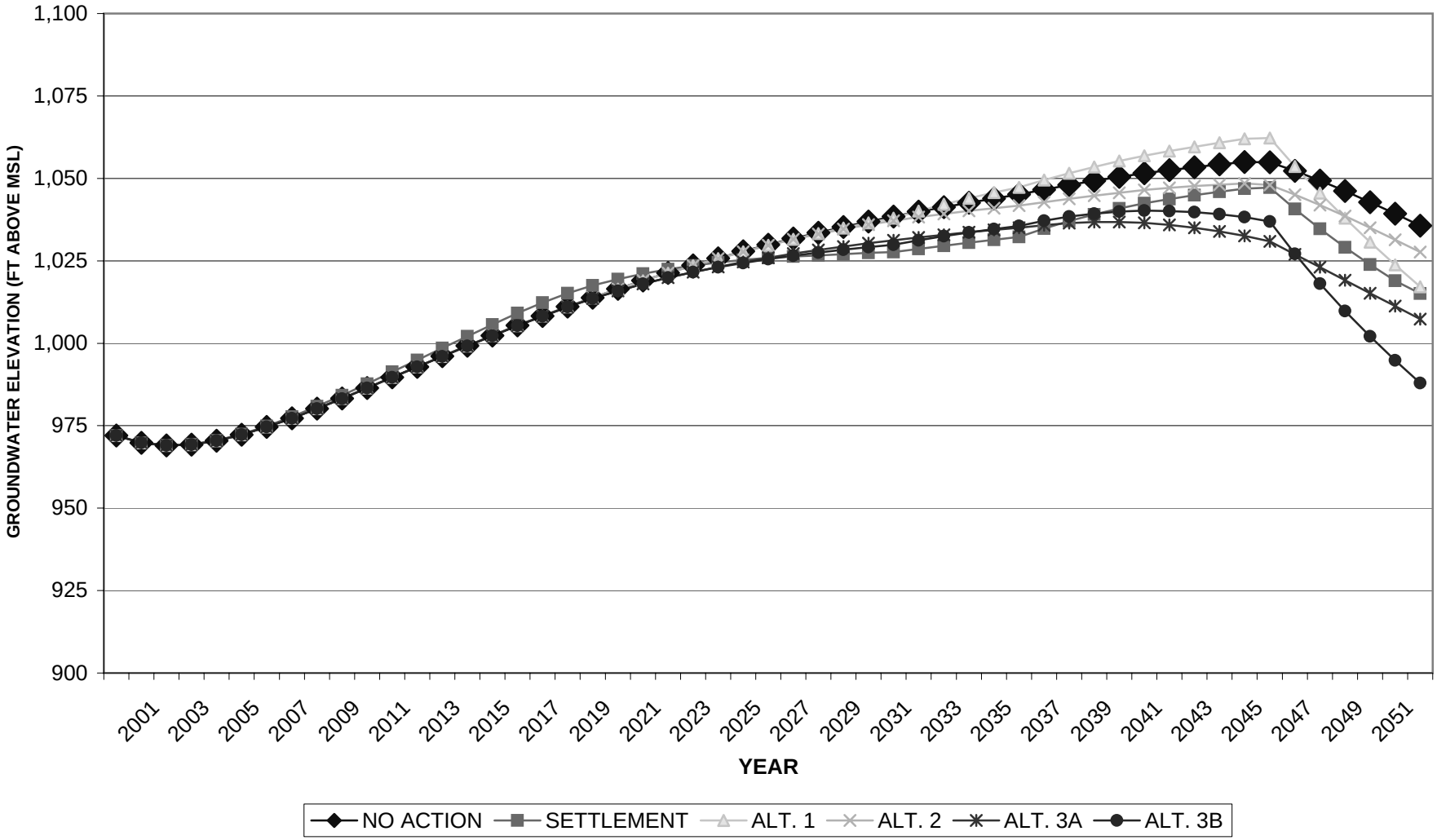

FIGURE I-74
CAP ALLOCATION DRAFT EIS
ESTIMATED GROUNDWATER LEVELS FOR ALTERNATIVES FOR SCOTTSDALE NORTH SUB-AREA

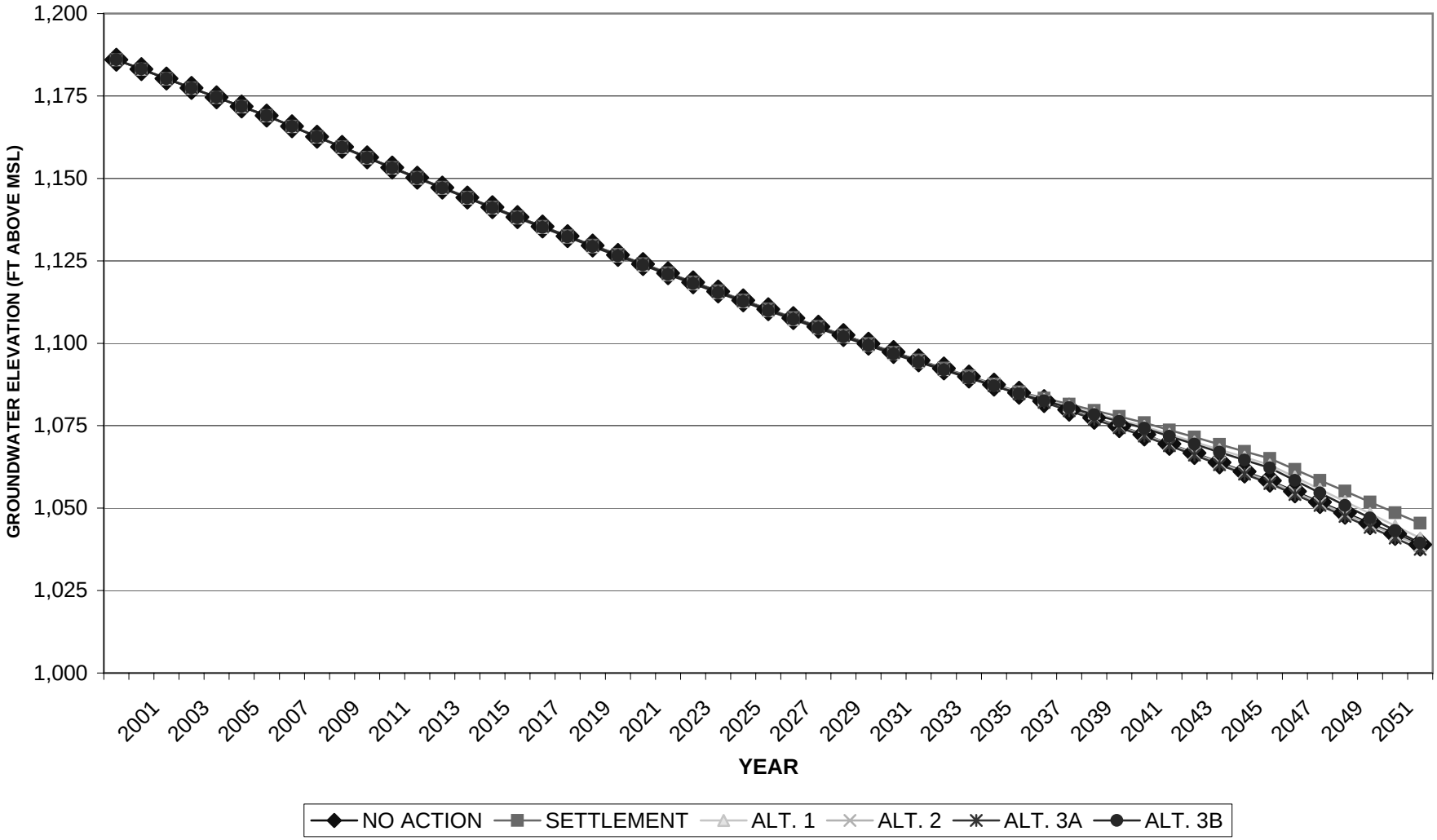

FIGURE I-75
CAP ALLOCATION DRAFT EIS
ESTIMATED GROUNDWATER LEVELS FOR ALTERNATIVES FOR McDOWELL SUB-AREA

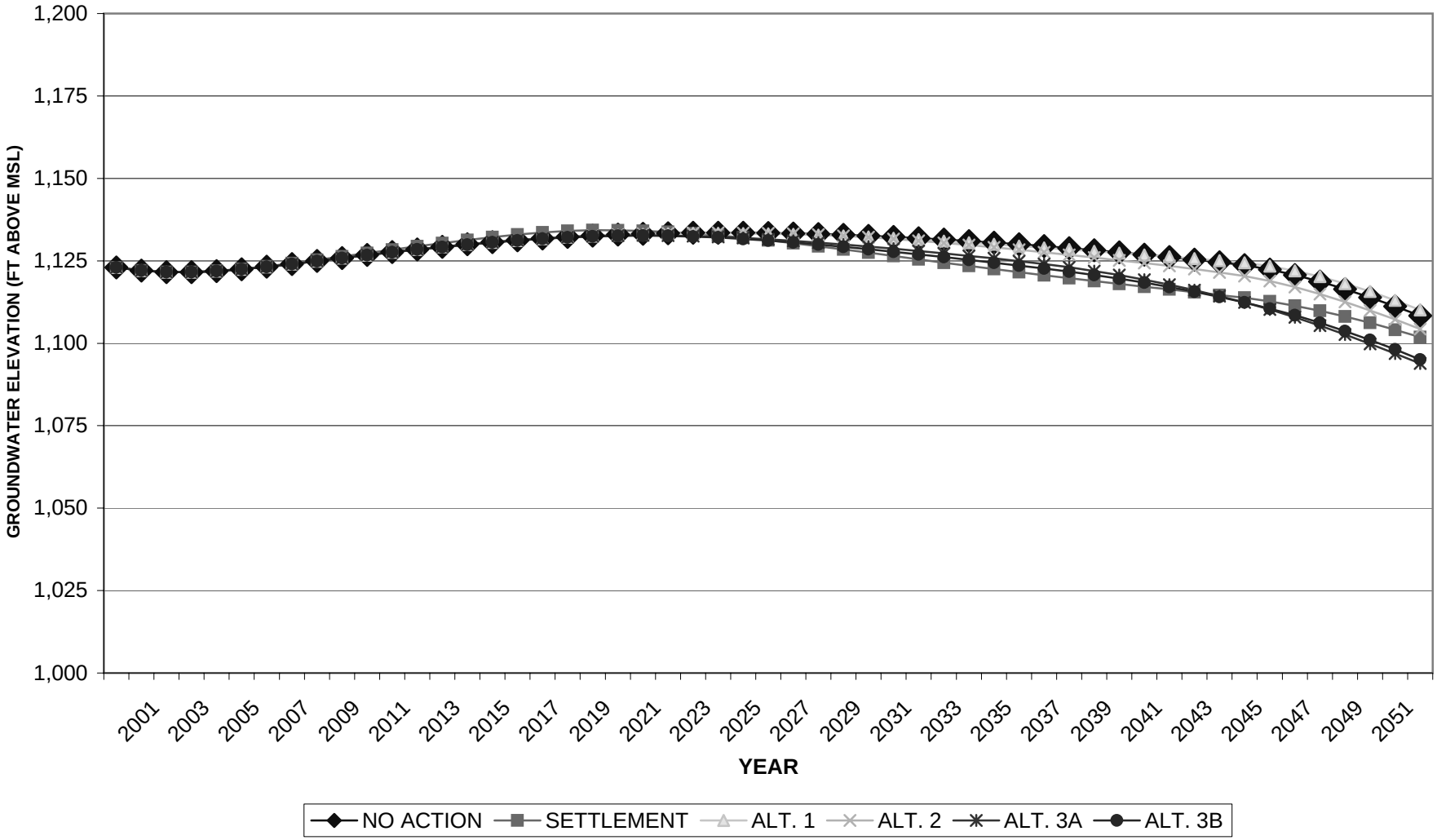

FIGURE I-76
CAP ALLOCATION DRAFT EIS
ESTIMATED GROUNDWATER LEVELS FOR ALTERNATIVES FOR PHOENIX SOUTH SUB-AREA

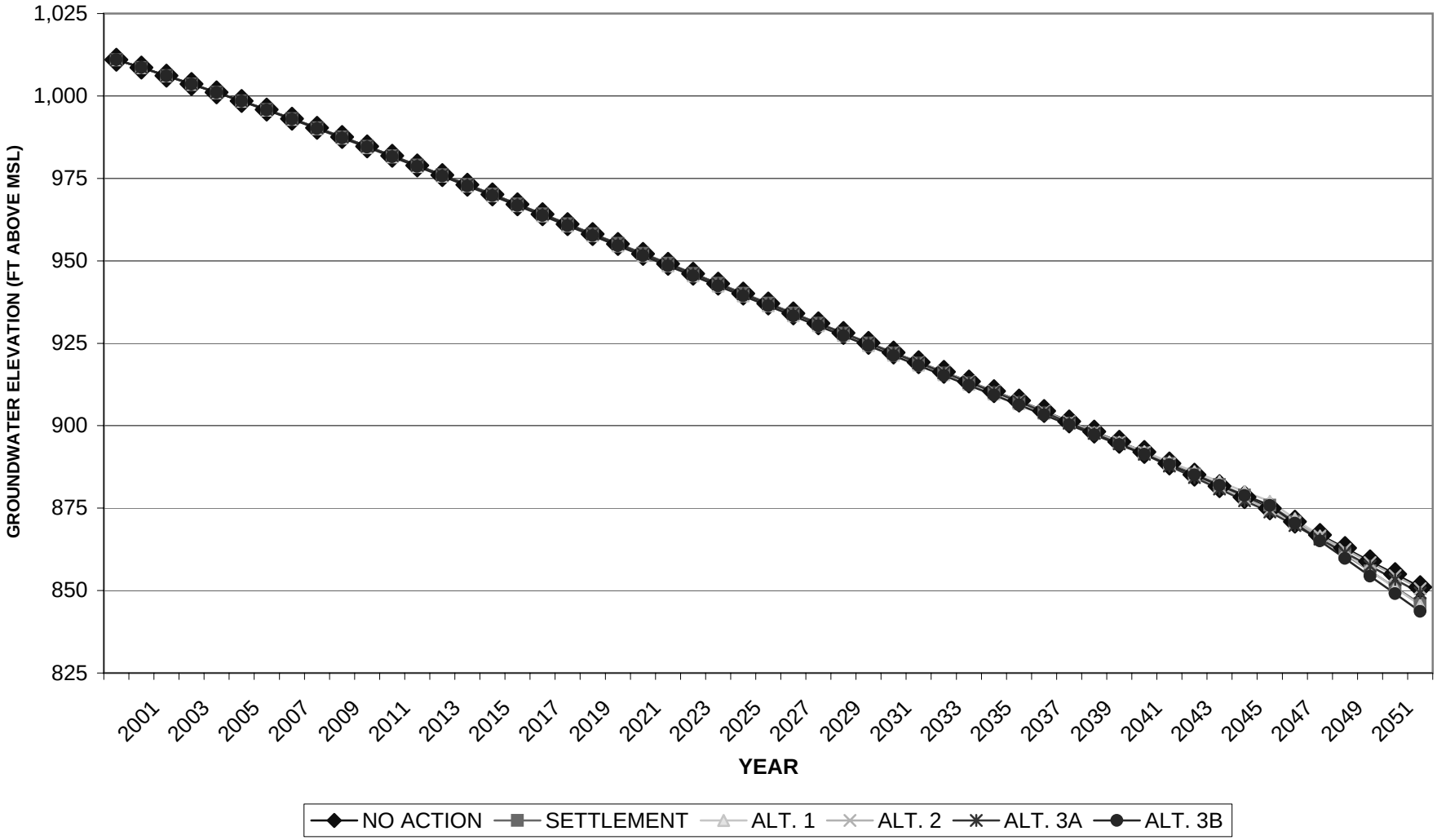

FIGURE I-77
CAP ALLOCATION DRAFT EIS
ESTIMATED GROUNDWATER LEVELS FOR ALTERNATIVES FOR PHOENIX NORTH SUB-AREA

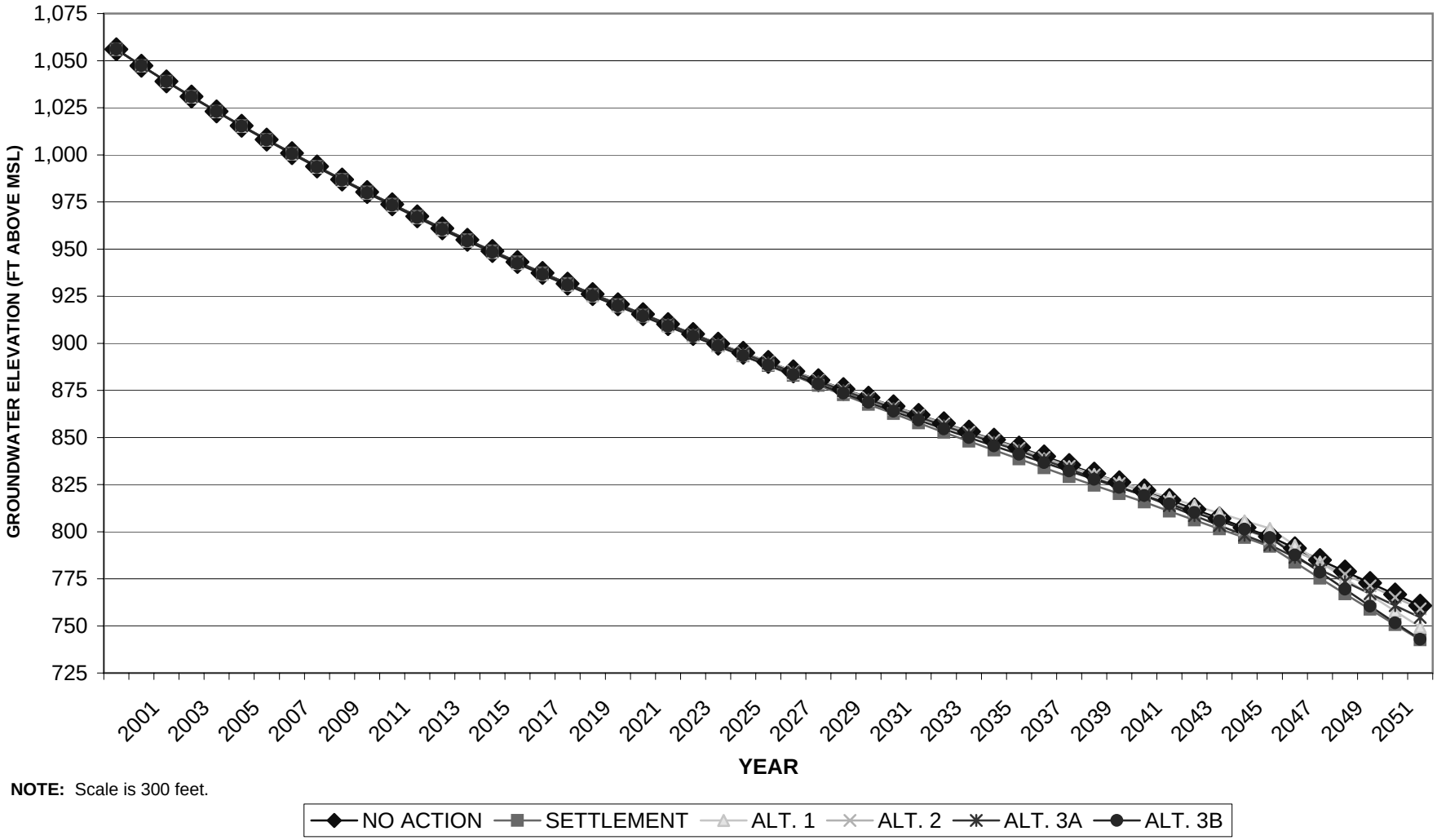

NOTE: Scale is 300 feet.

FIGURE I-78
CAP ALLOCATION DRAFT EIS
ESTIMATED GROUNDWATER LEVELS FOR ALTERNATIVES FOR PHOENIX SW SUB-AREA

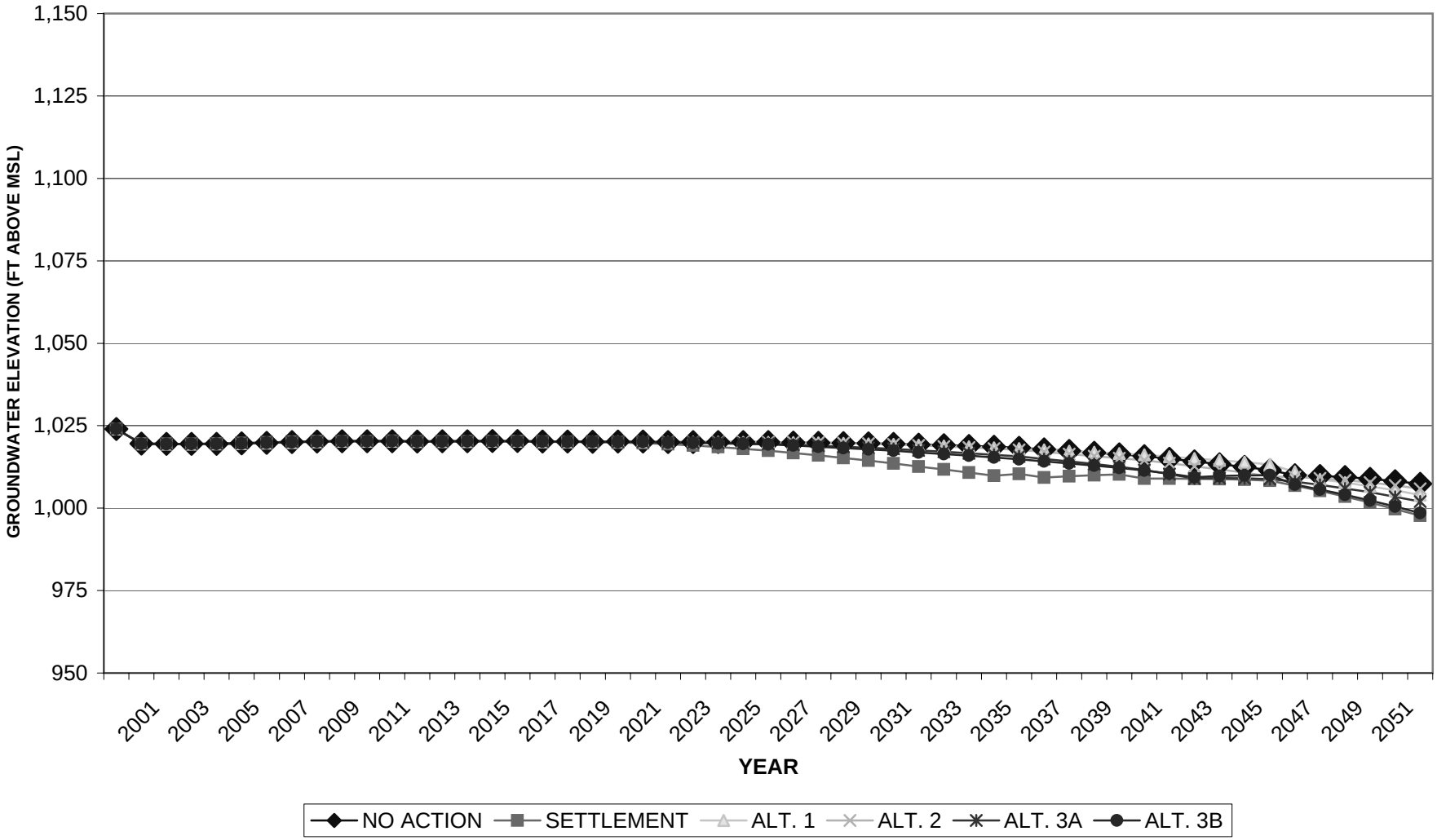
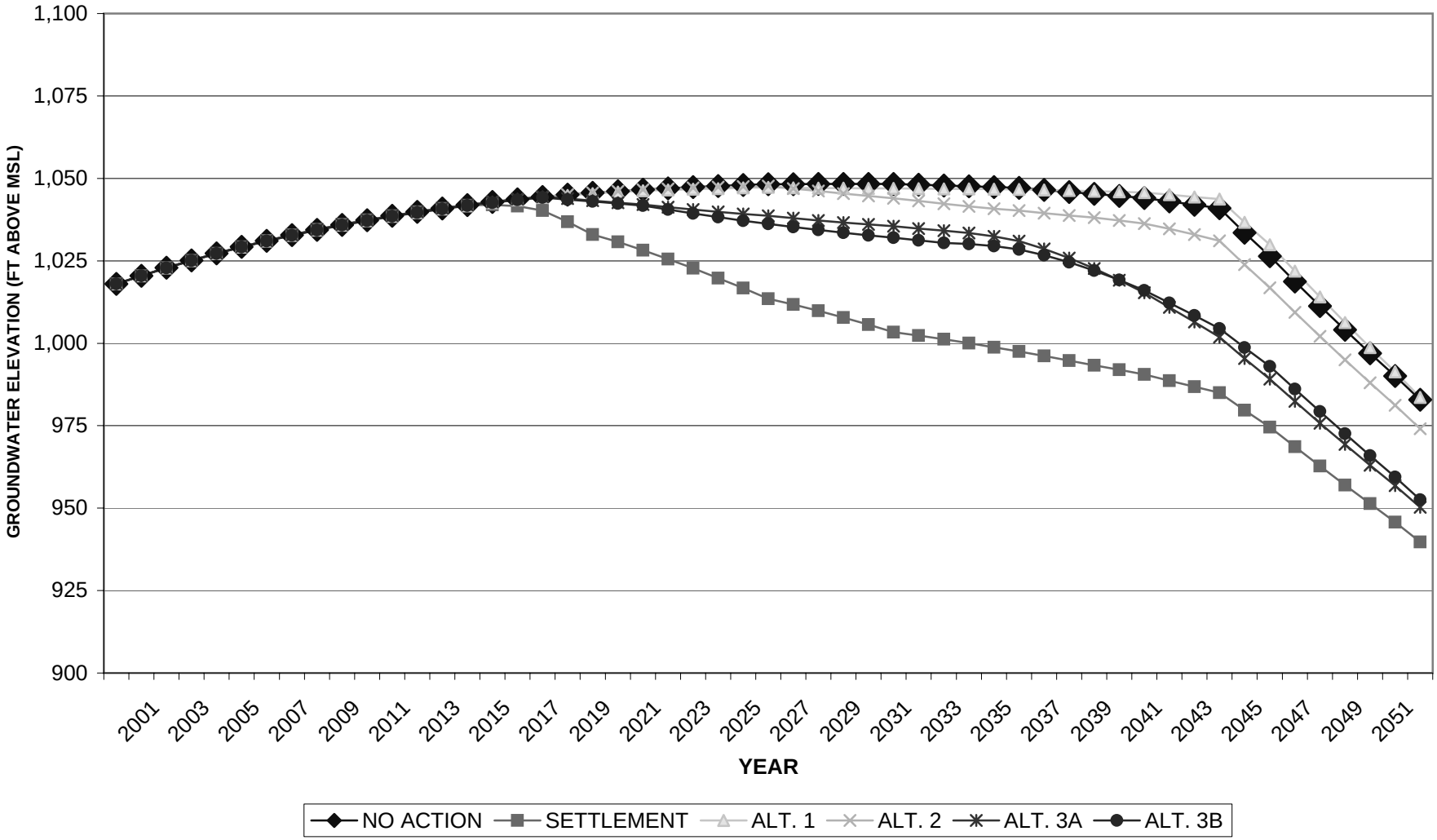
FIGURE I-79
CAP ALLOCATION DRAFT EIS
ESTIMATED GROUNDWATER LEVELS FOR ALTERNATIVES FOR GLENDALE-PEORIA SUB-AREA