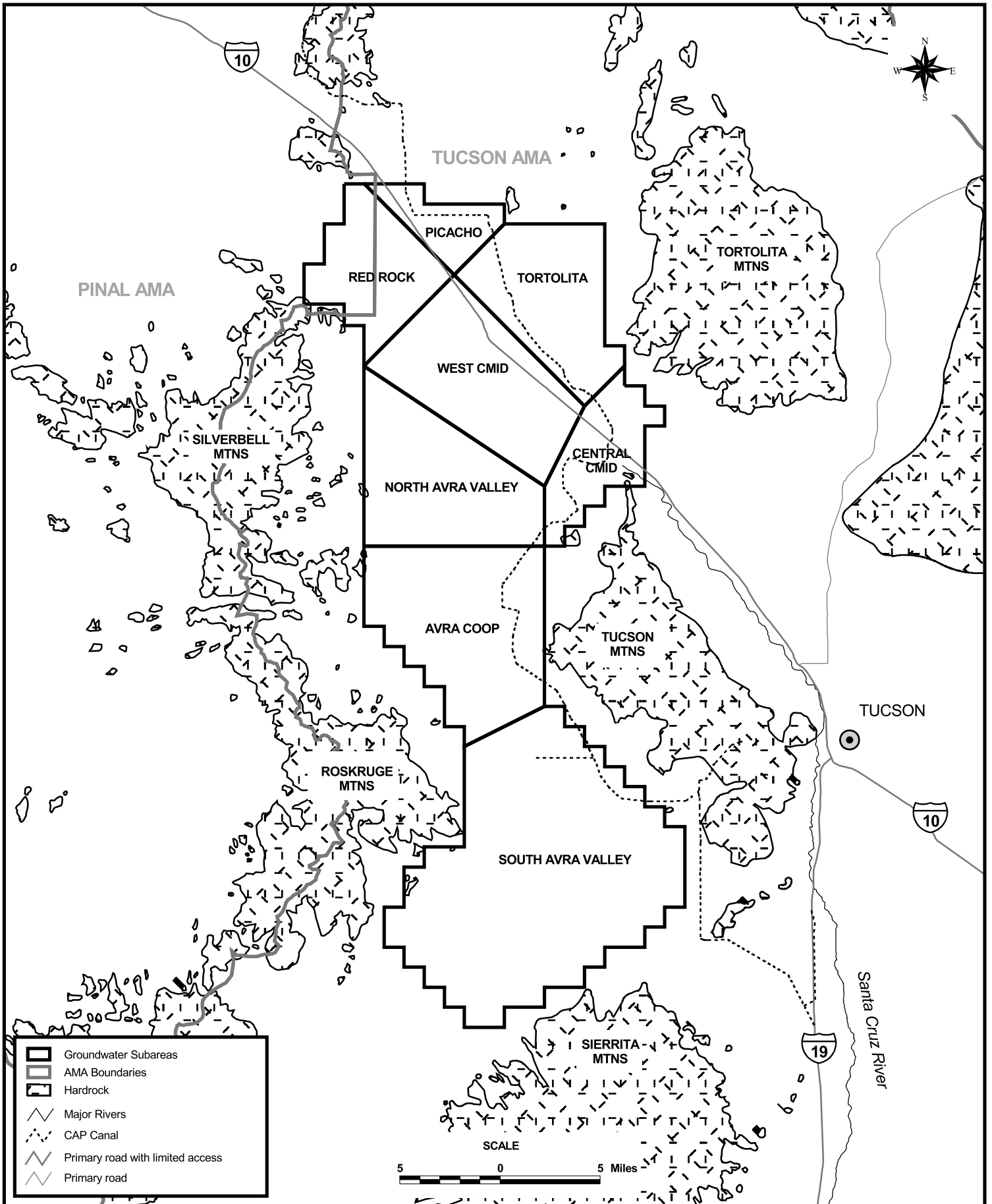

D:\CAP_GIS\5000\GWAVRA.PS

June 2000

CAP Allocation Draft EIS

Groundwater Subareas - Avra Valley

Figure I-27

FIGURE I-28
CAP ALLOCATION DRAFT EIS
ESTIMATED GROUNDWATER LEVELS FOR ALTERNATIVES FOR PICACHO SUB-AREA

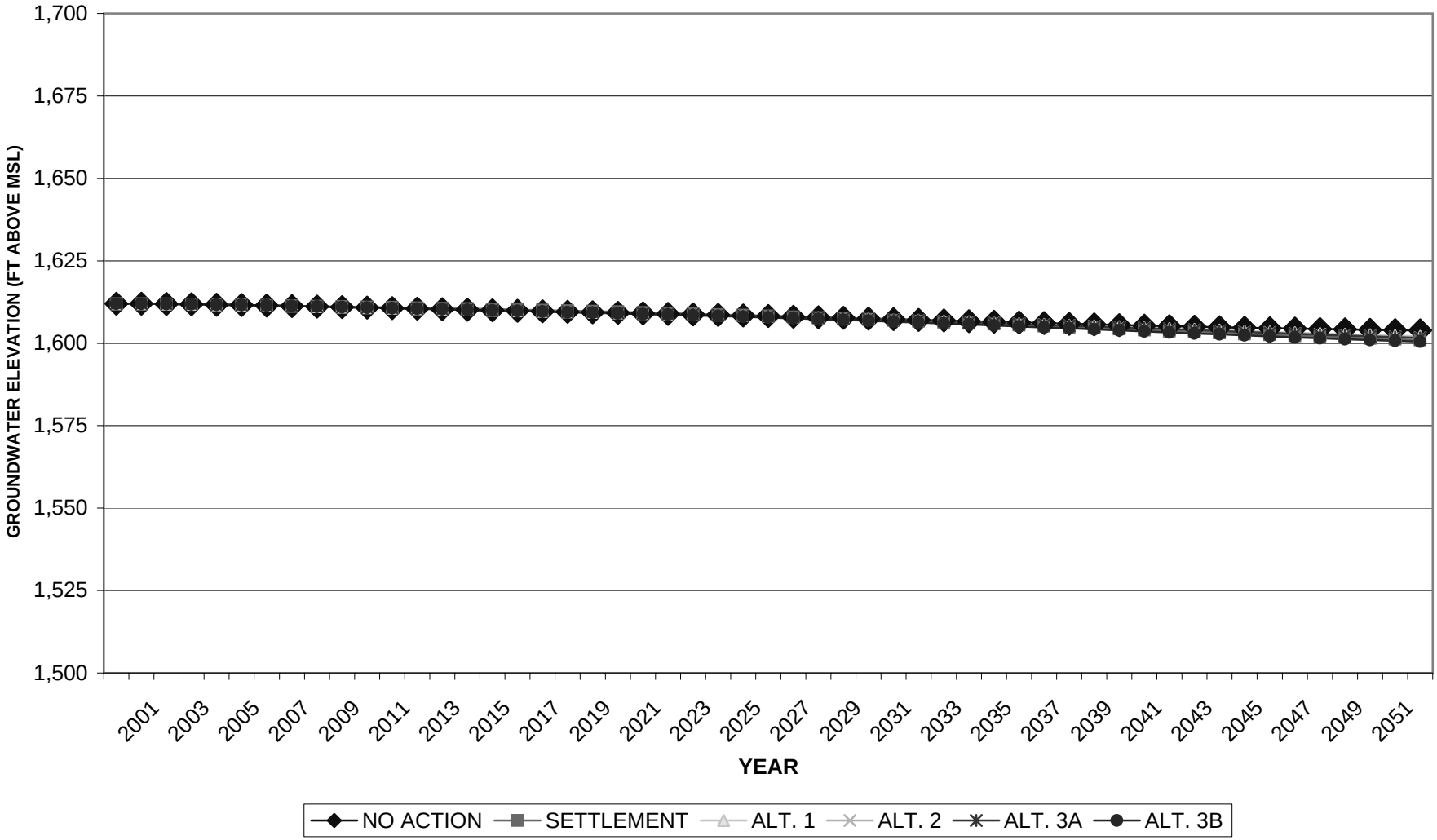

FIGURE I-29
CAP ALLOCATION DRAFT EIS
ESTIMATED GROUNDWATER LEVELS FOR ALTERNATIVES FOR TORTOLITA SUB-AREA

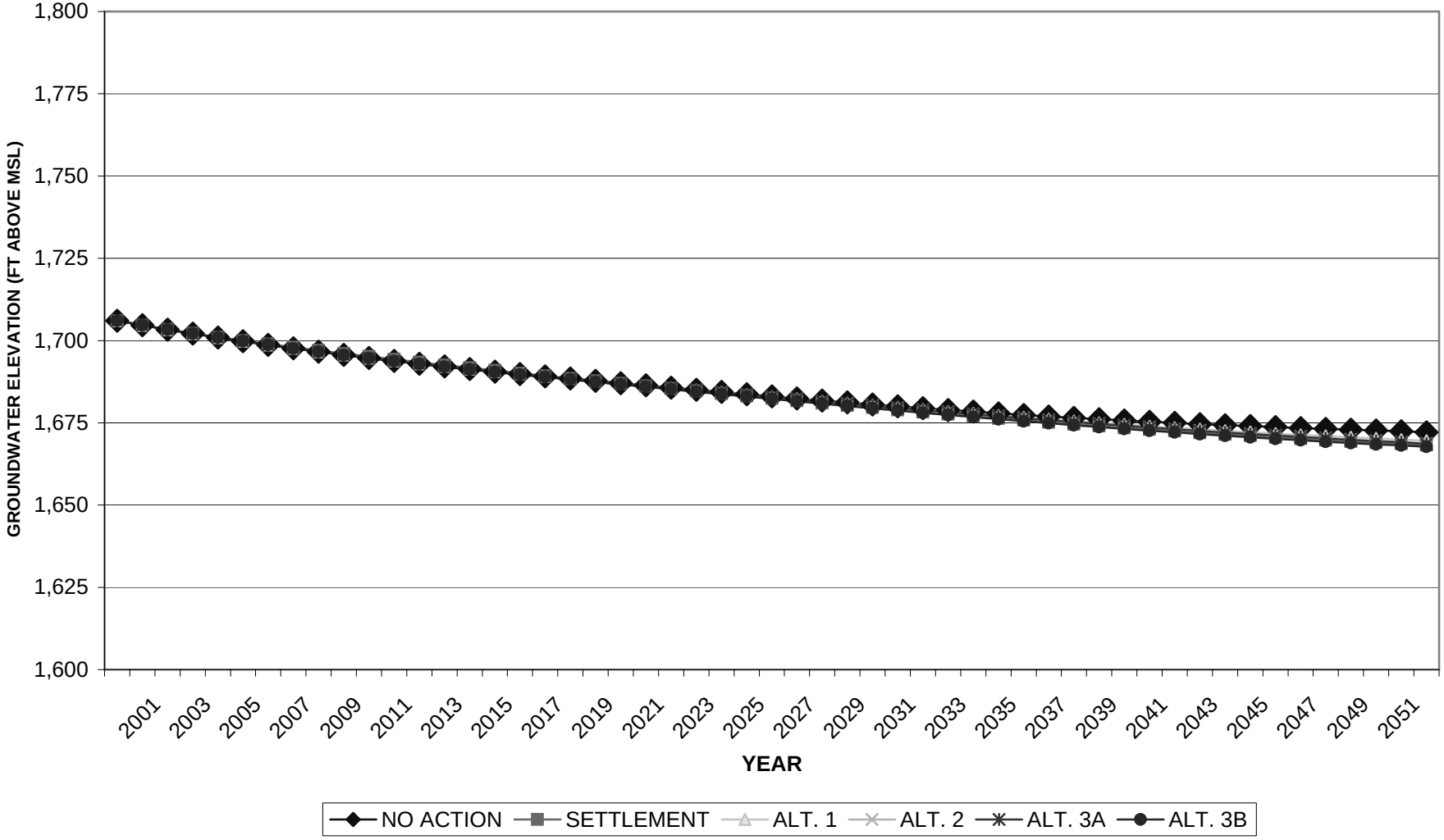

FIGURE I-30
CAP ALLOCATION DRAFT EIS
ESTIMATED GROUNDWATER LEVELS FOR ALTERNATIVES FOR RED ROCK SUB-AREA

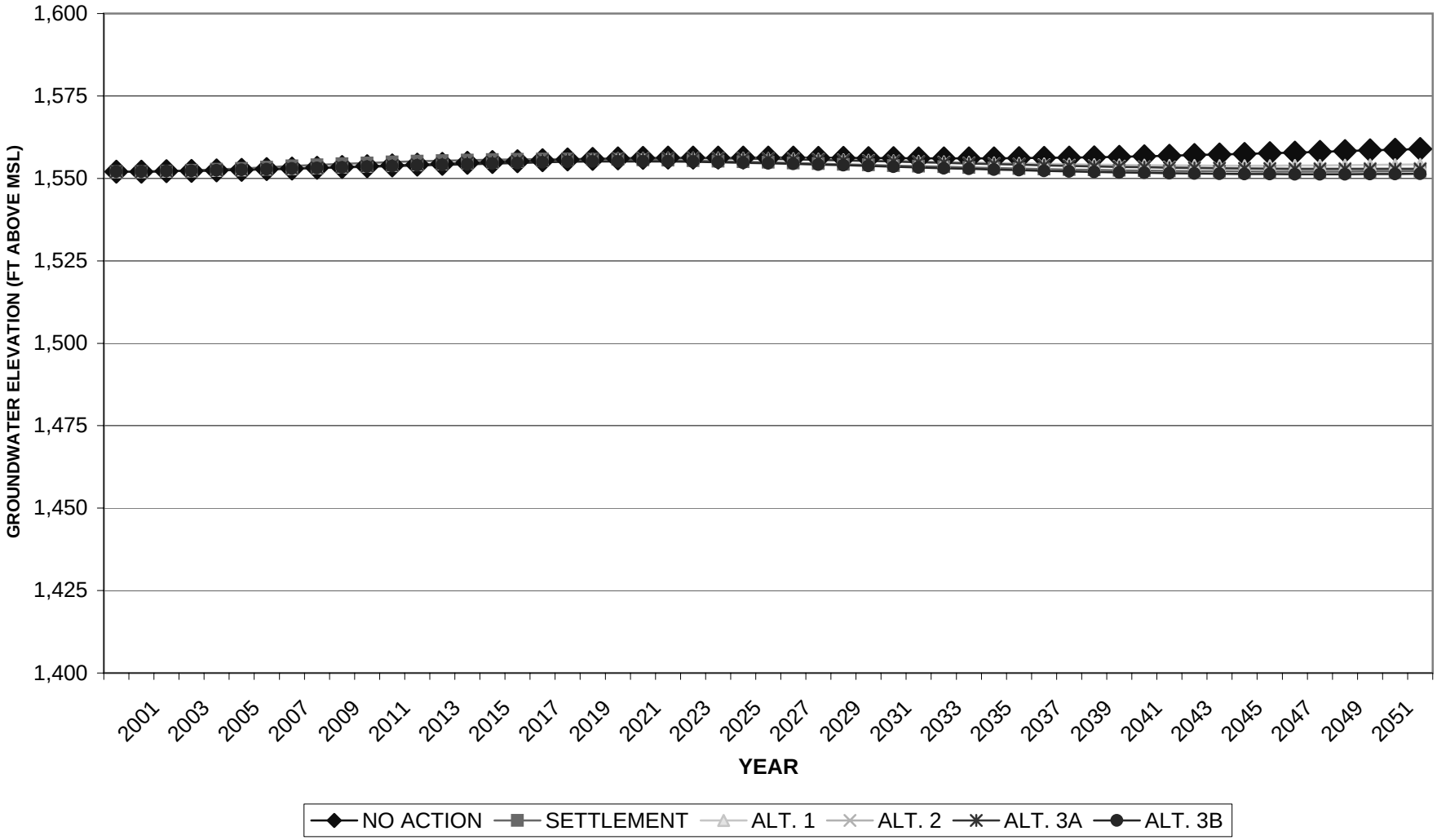

FIGURE I-31
CAP ALLOCATION DRAFT EIS
ESTIMATED GROUNDWATER LEVELS FOR ALTERNATIVES FOR WEST CMID SUB-AREA

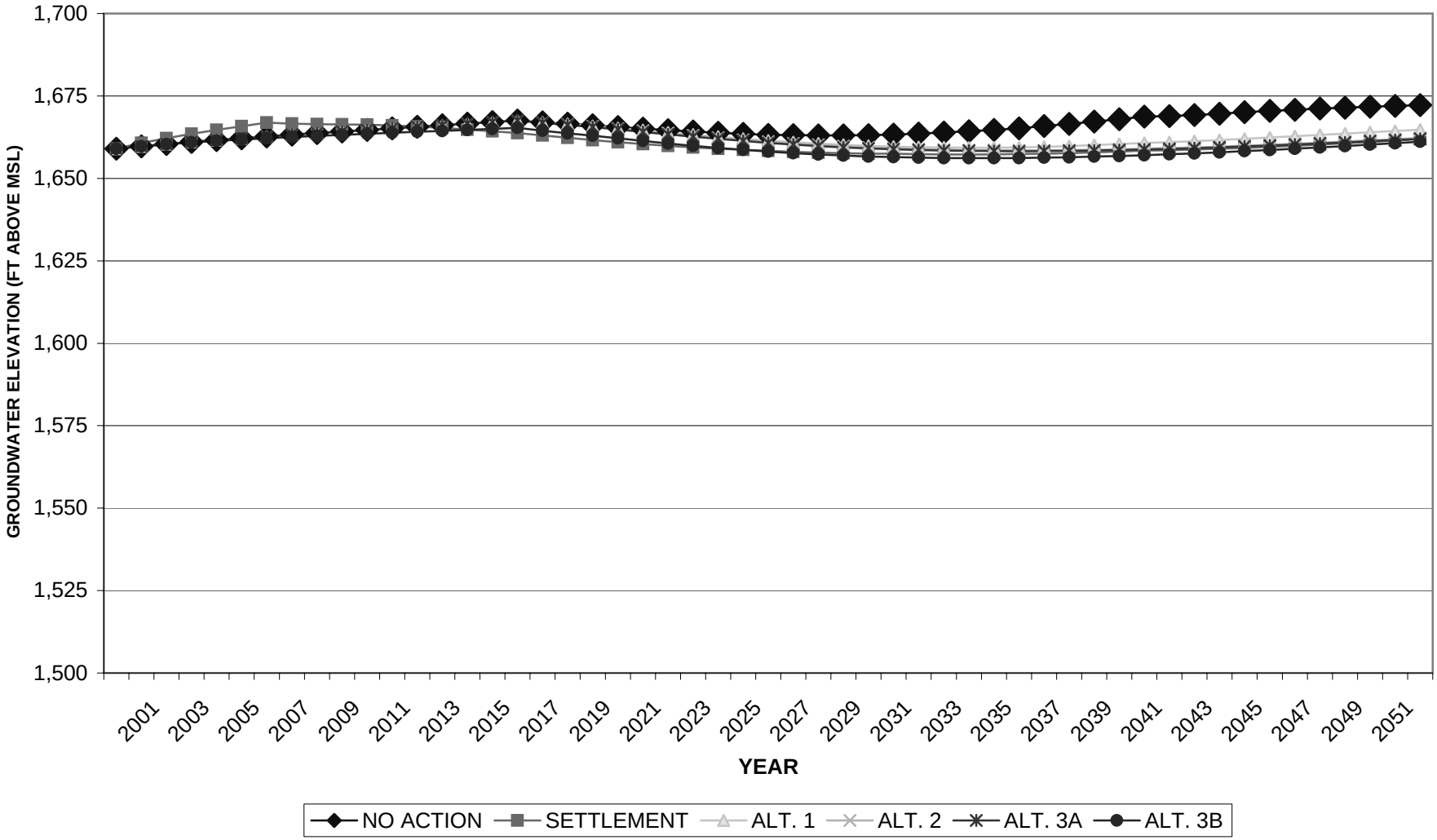

FIGURE I-32
CAP ALLOCATION DRAFT EIS
ESTIMATED GROUNDWATER LEVELS FOR ALTERNATIVES FOR CENTRAL CMID SUB-AREA

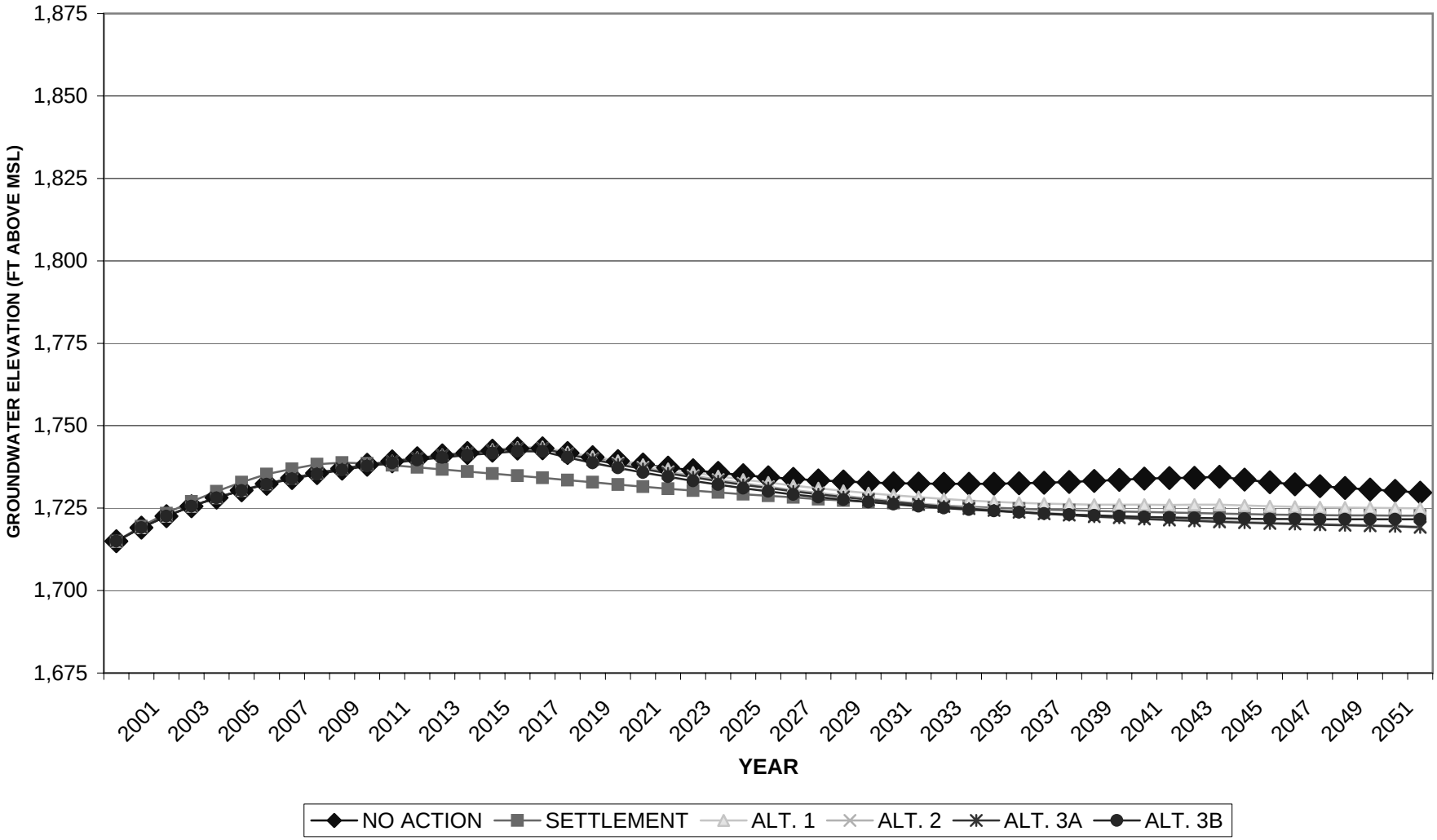

FIGURE I-33
CAP ALLOCATION DRAFT EIS
ESTIMATED GROUNDWATER LEVELS FOR ALTERNATIVES FOR NORTH AVRA VALLEY SUB-AREA

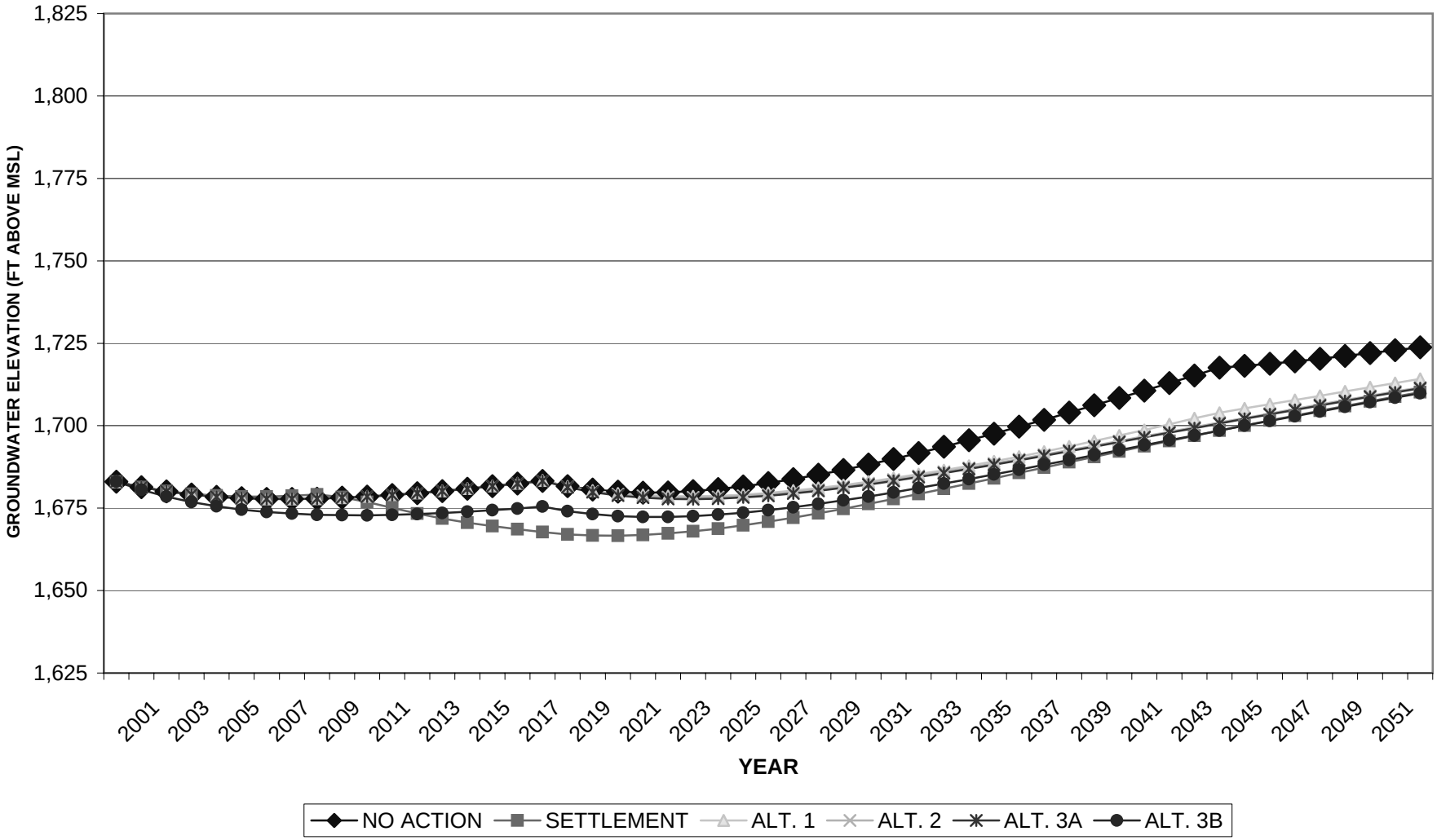

FIGURE I-34
CAP ALLOCATION DRAFT EIS
ESTIMATED GROUNDWATER LEVELS FOR ALTERNATIVES FOR FOR AVRA COOP SUB-AREA

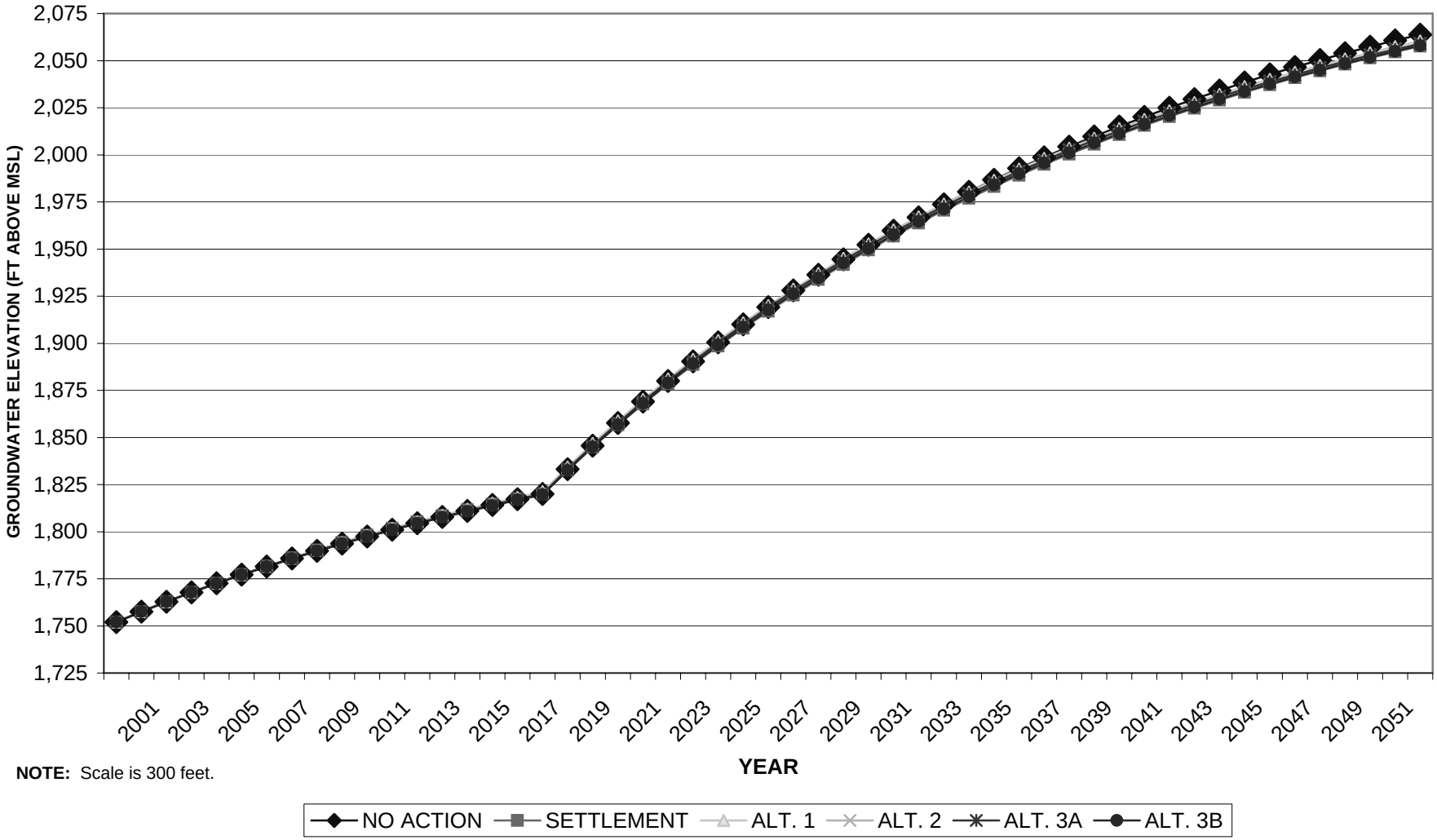

NOTE: Scale is 300 feet.

FIGURE I-35
CAP ALLOCATION DRAFT EIS
ESTIMATED GROUNDWATER LEVELS FOR ALTERNATIVES FOR SOUTH AVRA VALLEY SUB-AREA

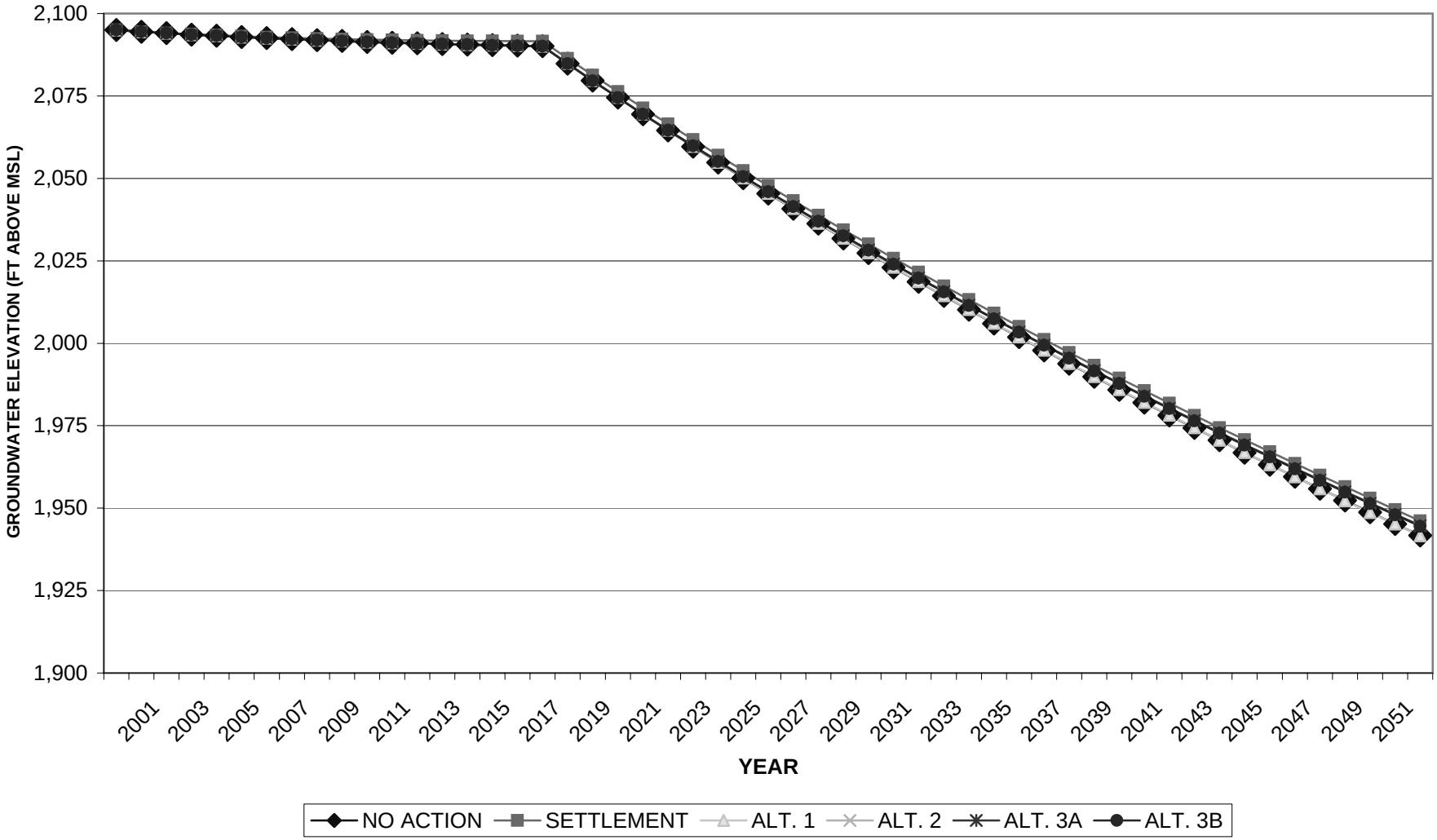

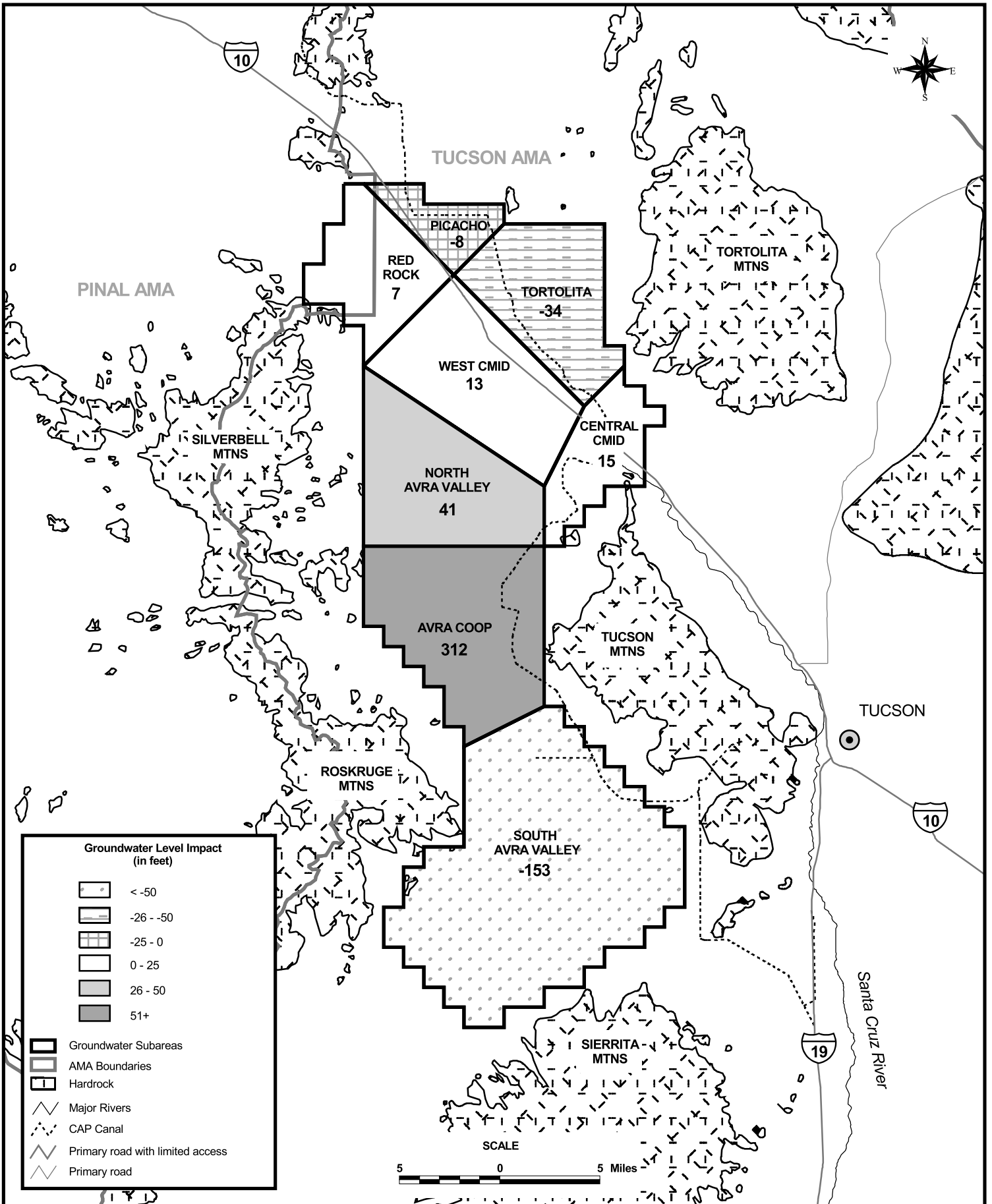

CAP Allocation Draft EIS

Change in Groundwater Levels in Avra Valley from 2001 to 2051 for the No Action Alternative

June 2000

Figure I-36

D:\CAP_GIS\5000\GWAVNA.PS

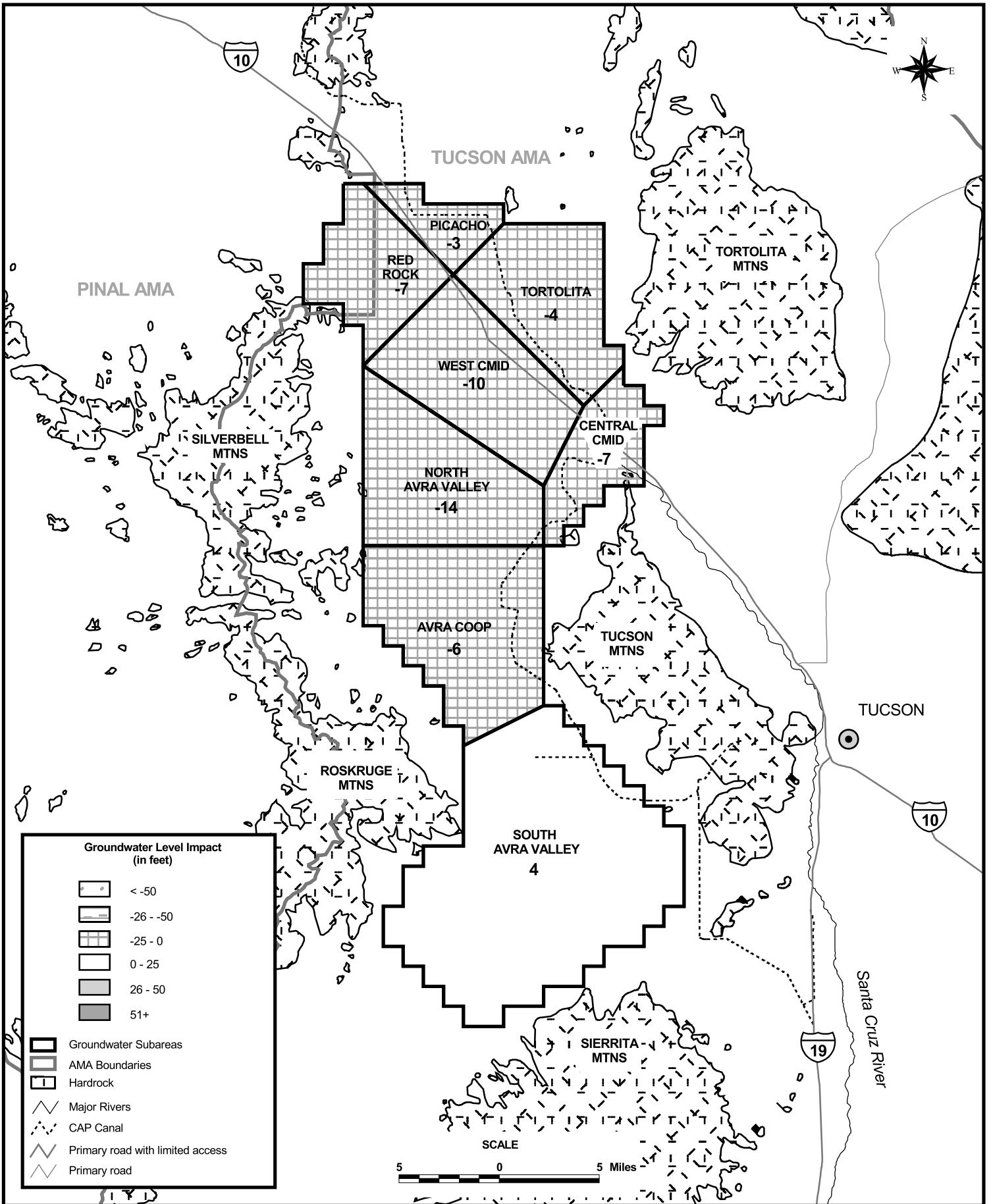

D:\CAP_GIS\5000\GWAVSTL.PS

June 2000

CAP Allocation Draft EIS

Groundwater Level Impacts of Settlement Alternative for Year 2051 in Avra Valley

Figure I-37