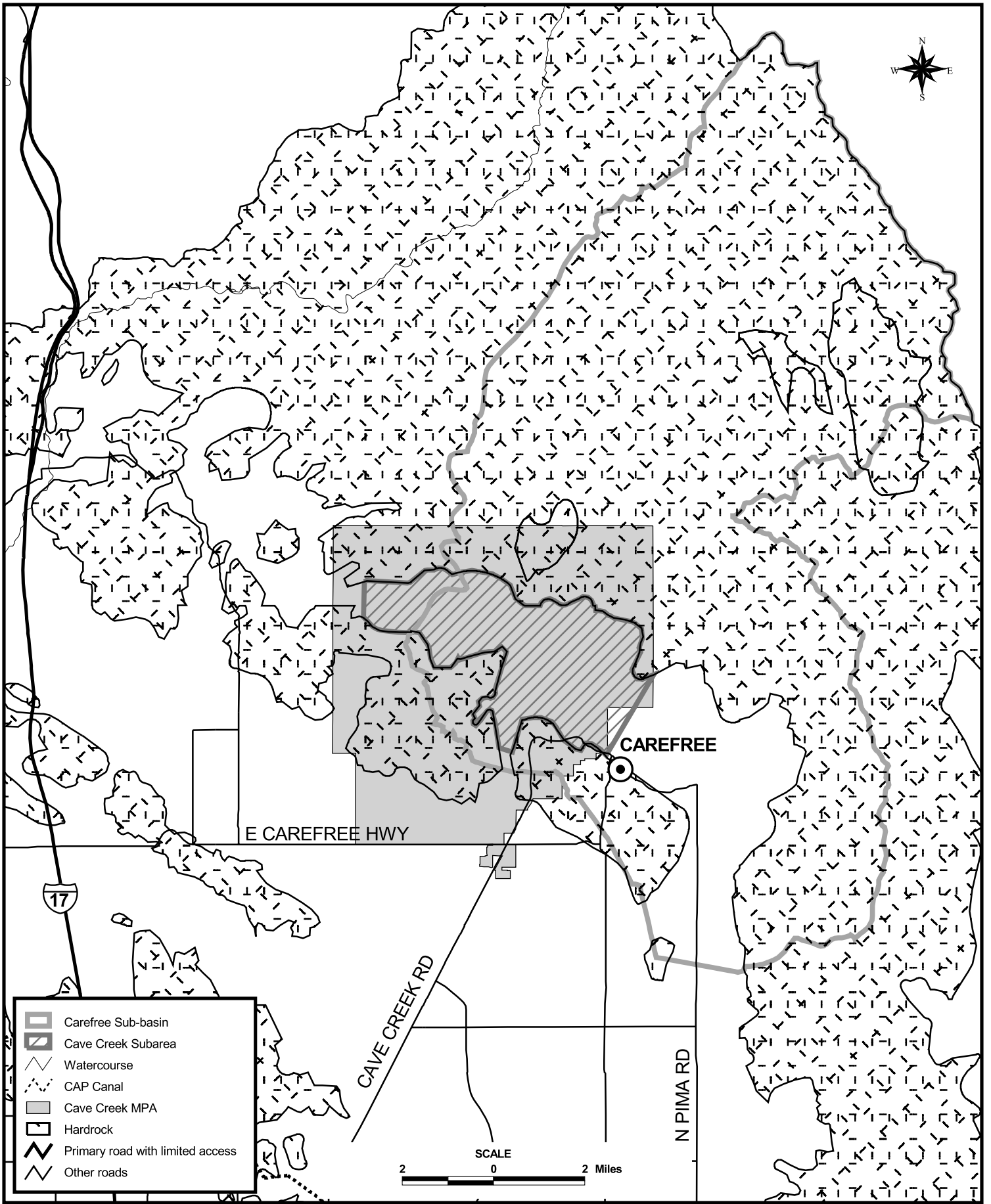


D:\CAP_GIS\560\CARELOC.PS

**CAP Allocation EIS**

**Location of Carefree Basin**

**Figure**

**I-102**

**June 2000**

**FIGURE I-103**
**CAP ALLOCATION DRAFT EIS**
**HISTORICAL AVERAGE GROUNDWATER ELEVATIONS FOR CAVE CREEK AREA**

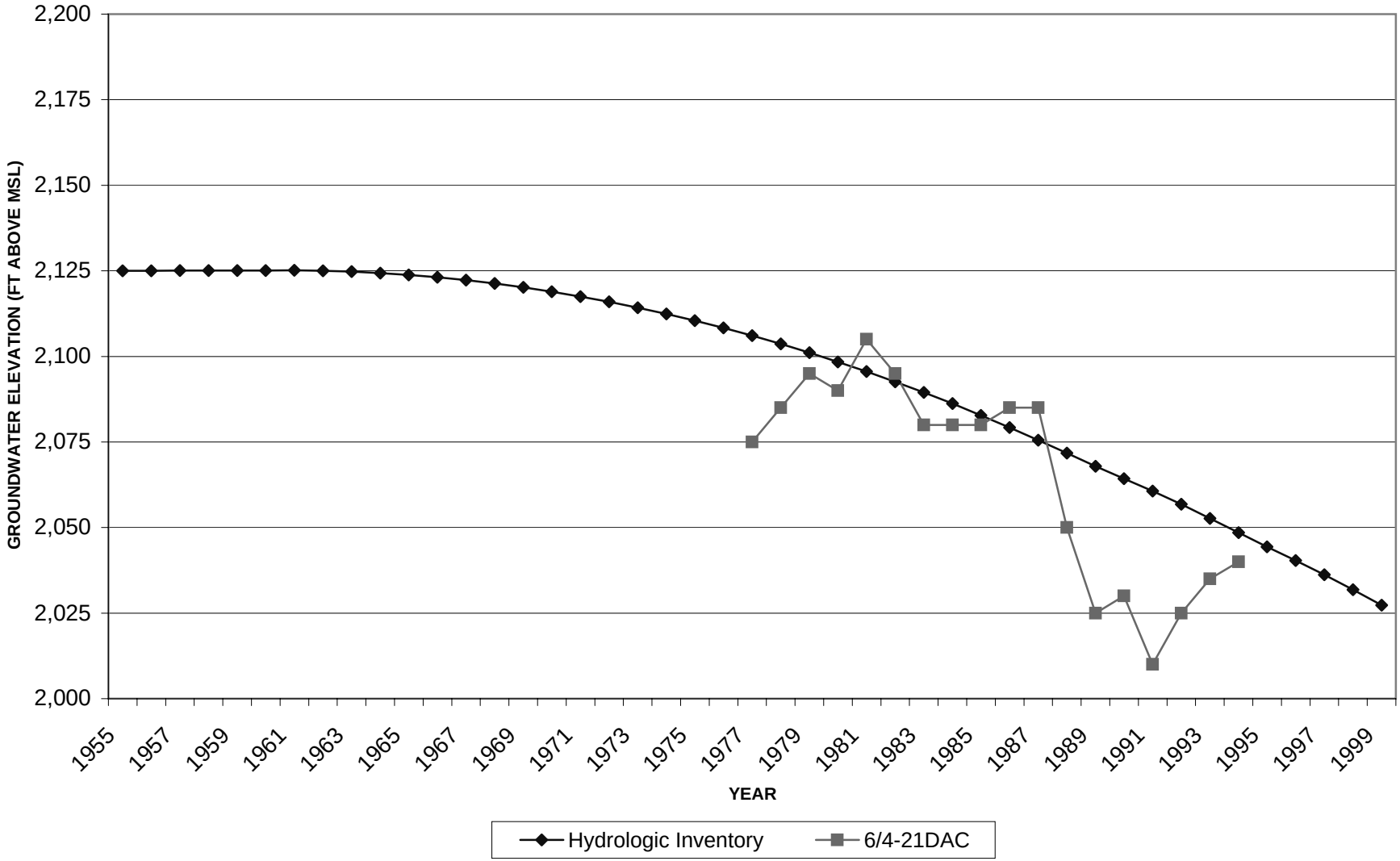

**FIGURE I-104**
**CAP ALLOCATION DRAFT EIS**
**ESTIMATED GROUNDWATER LEVELS FOR ALTERNATIVES FOR CAVE CREEK SUB-AREA**

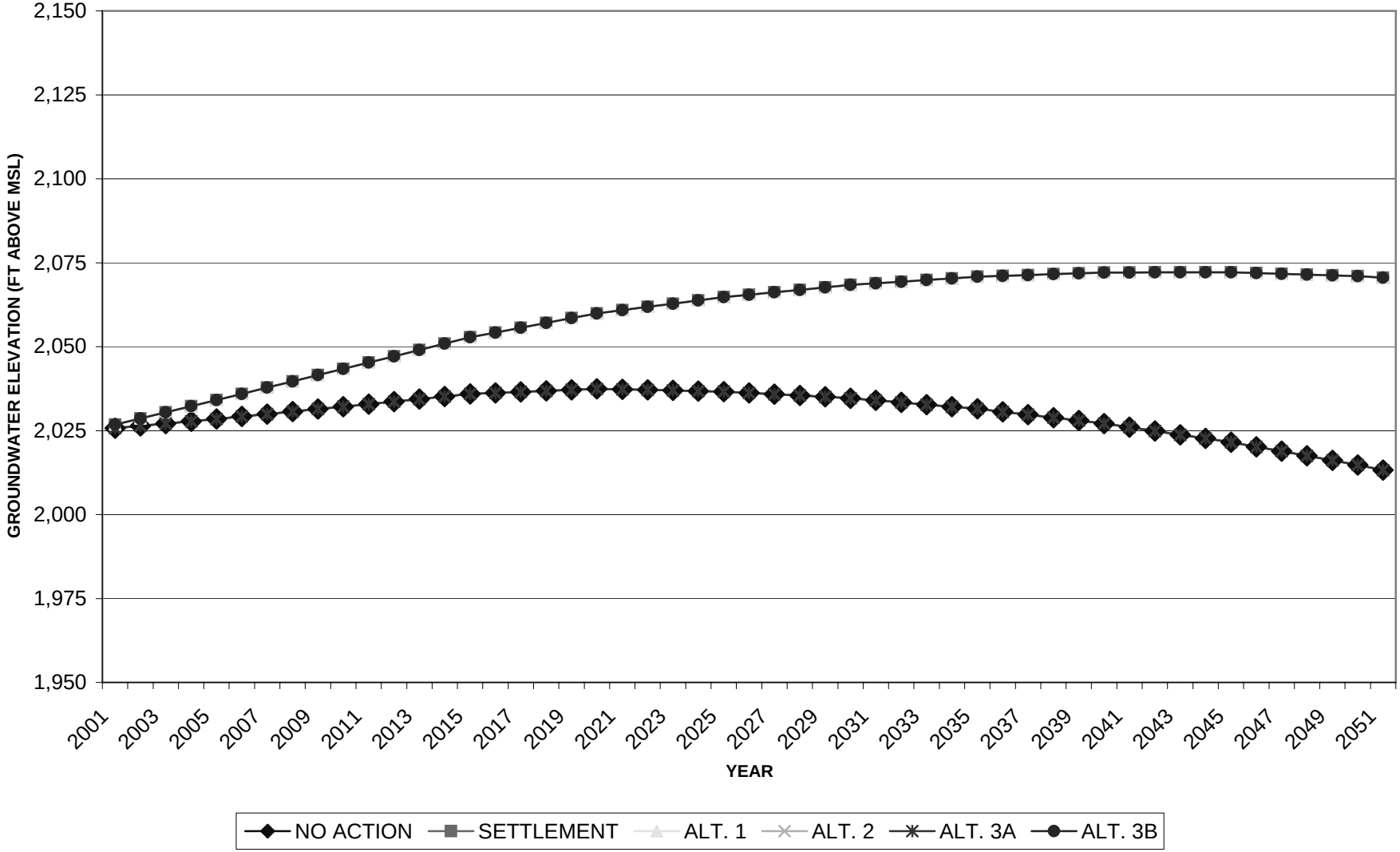

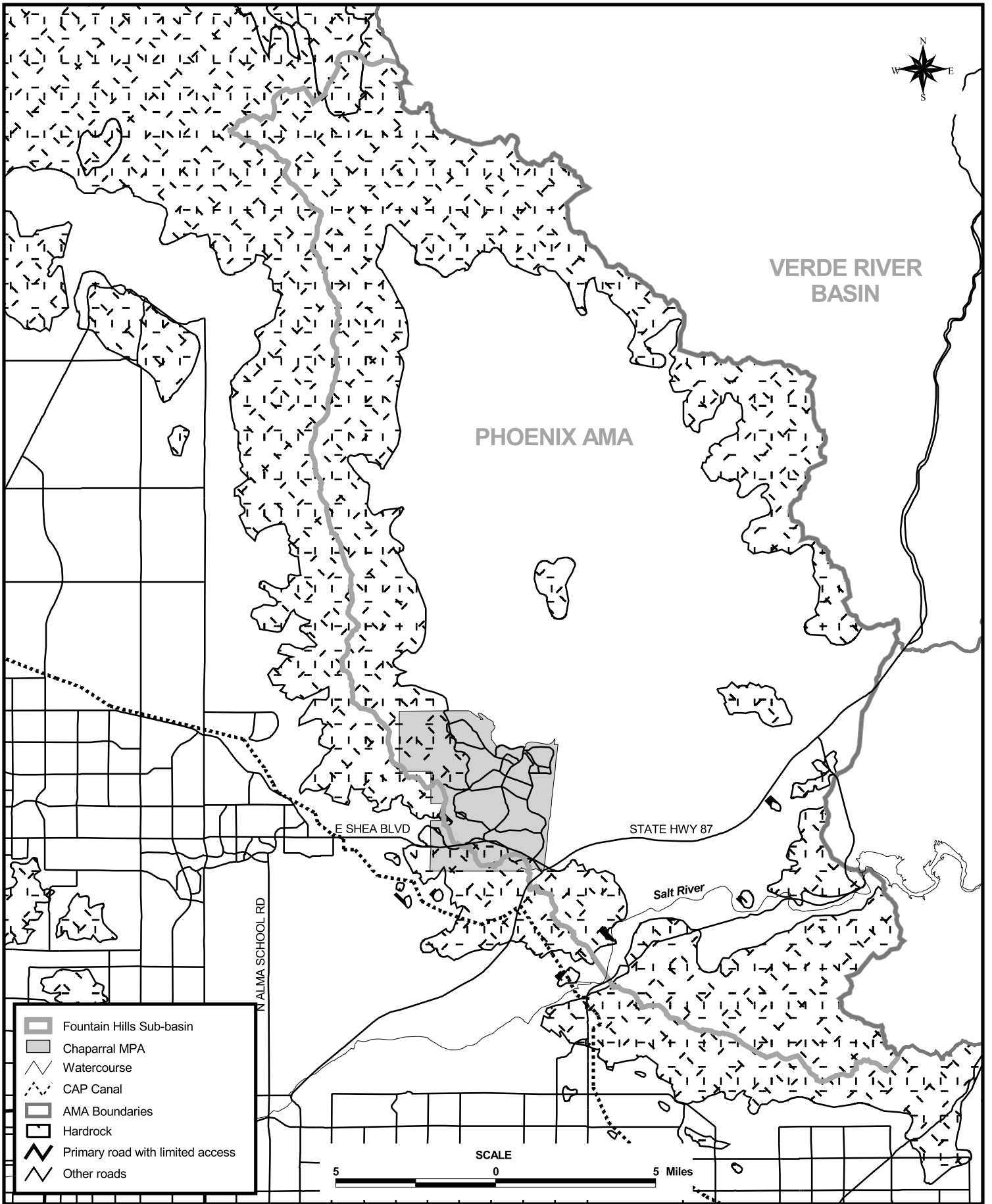


D:\CAP_GIS\560\FNTNLOC.PS

**CAP Allocation EIS**

**Location of Fountain Hills Sub-basin**

**June 2000**

**Figure**

**I-105**

**FIGURE I-106**
**CAP ALLOCATION DRAFT EIS**
**ESTIMATED HISTORICAL GROUNDWATER LEVELS IN CHAPARRAL AREA**
**COMPARED TO SELECTED WELL HYDROGRAPHS**

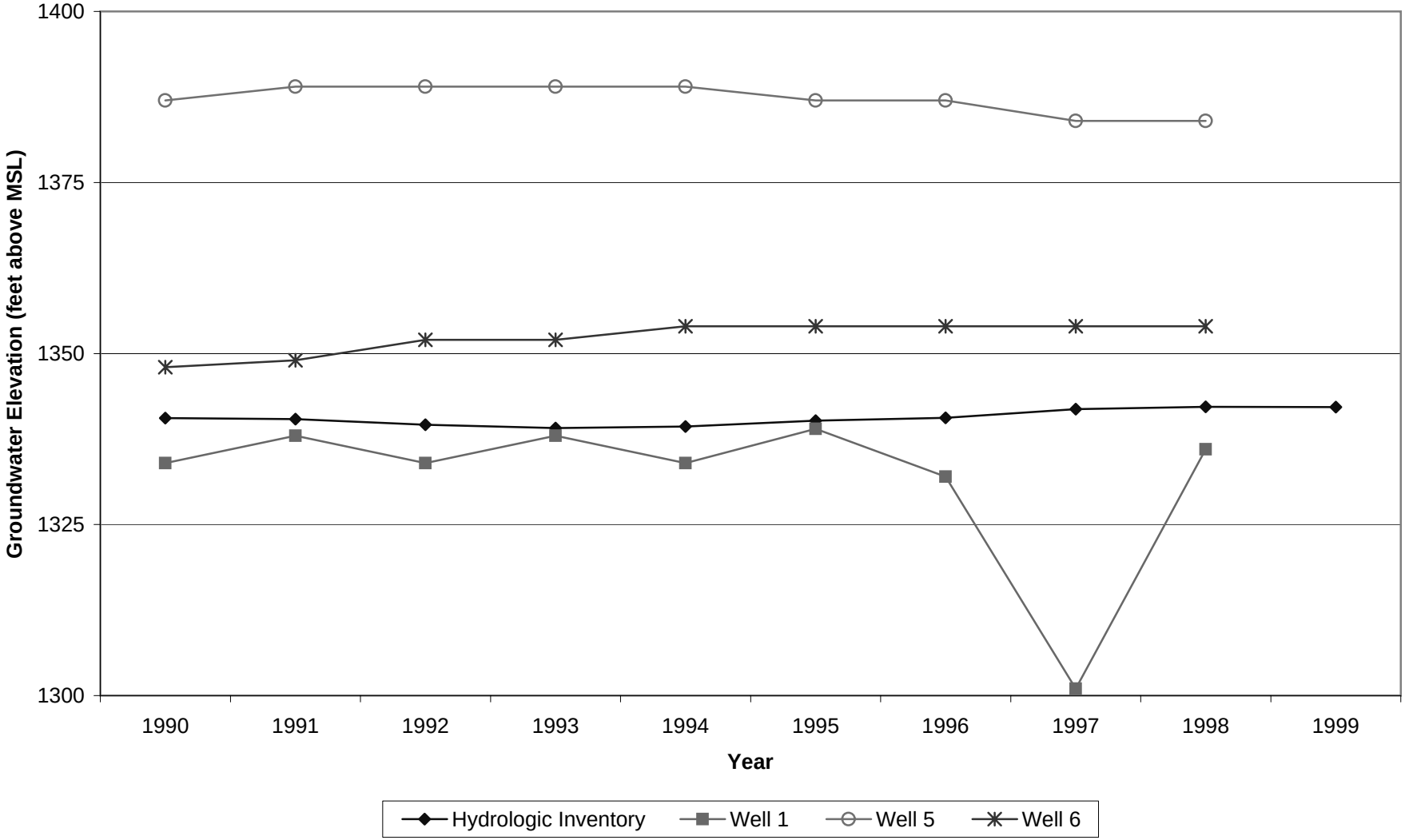
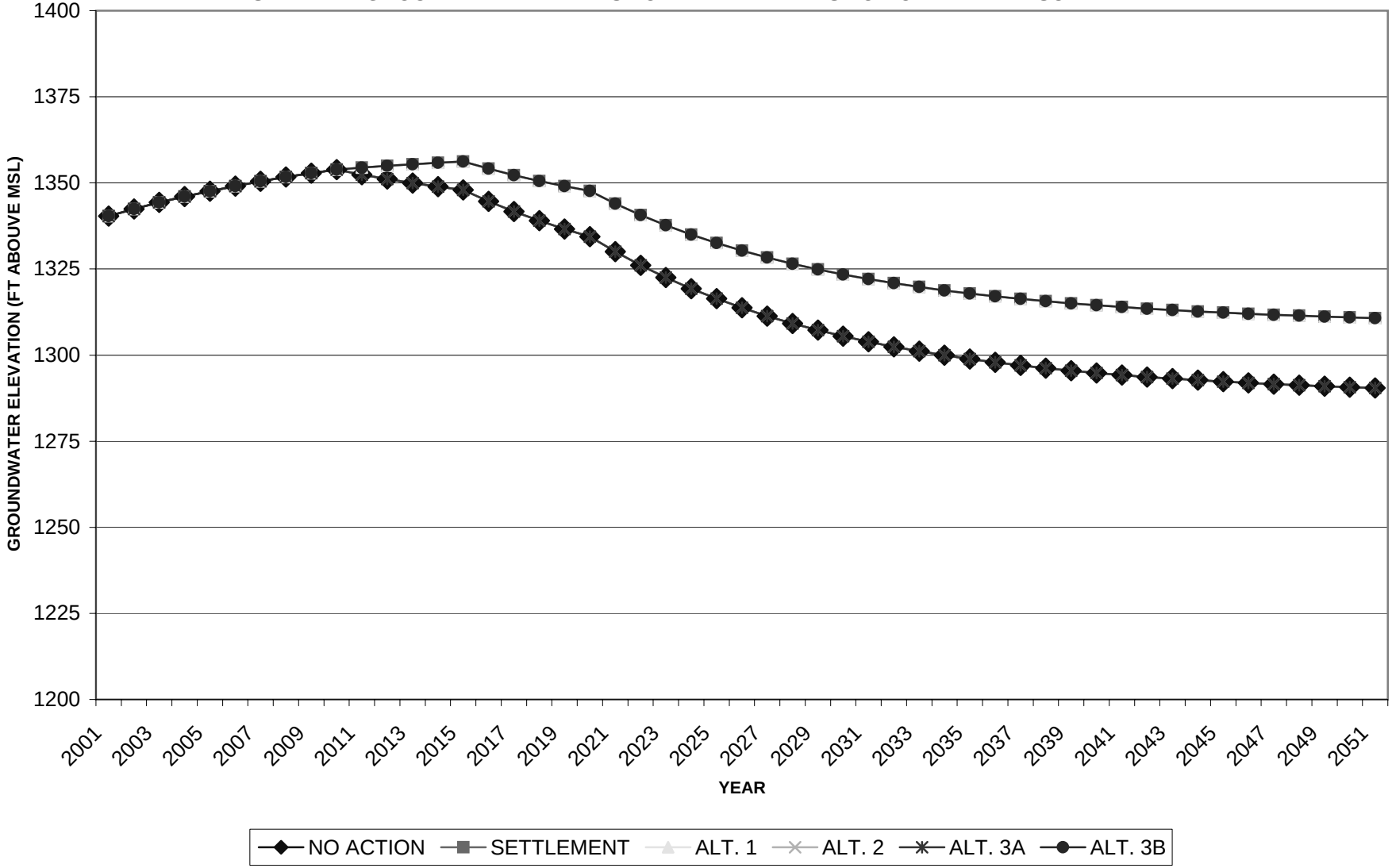
**FIGURE I-107**
**CAP ALLOCATION DRAFT EIS**
**ESTIMATED GROUNDWATER LEVELS FOR ALTERNATIVES FOR CHAPARRAL SUB-AREA**