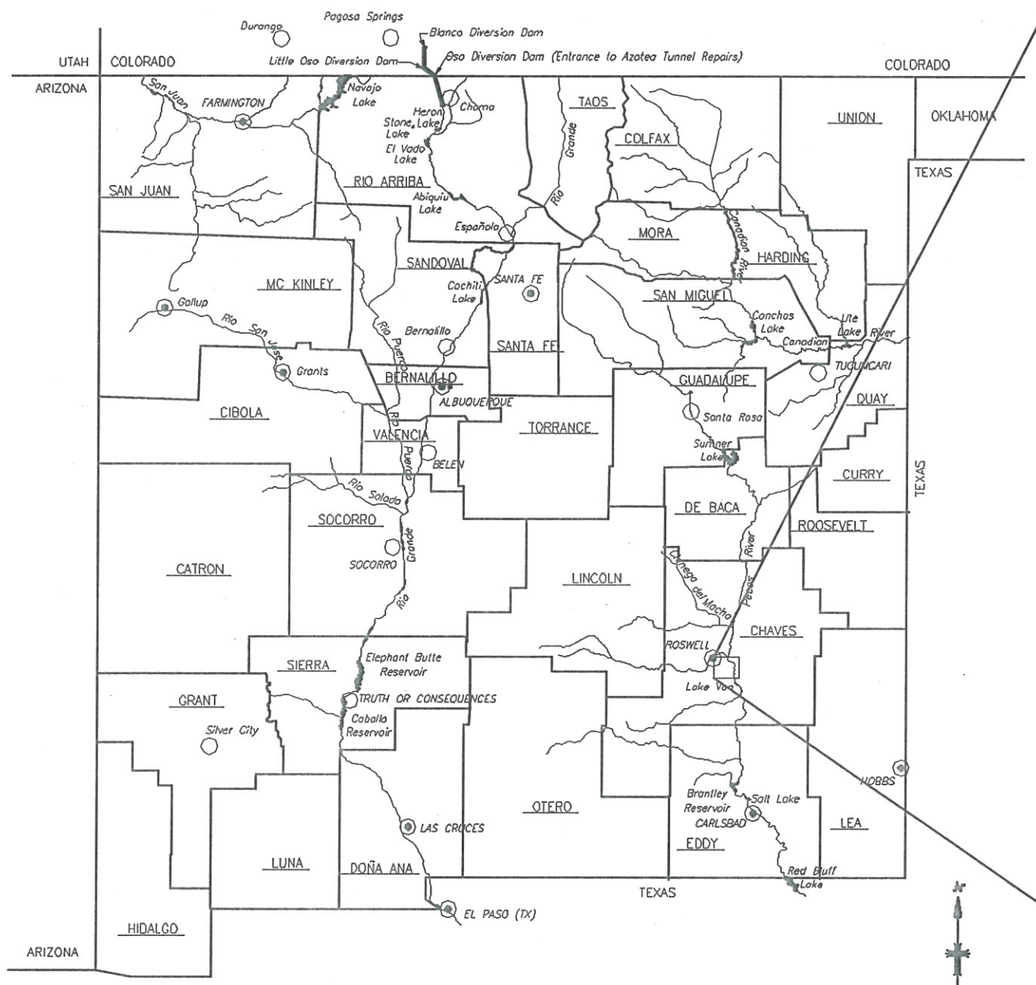

KEY MAP
(1 In. = 10 Mi.)

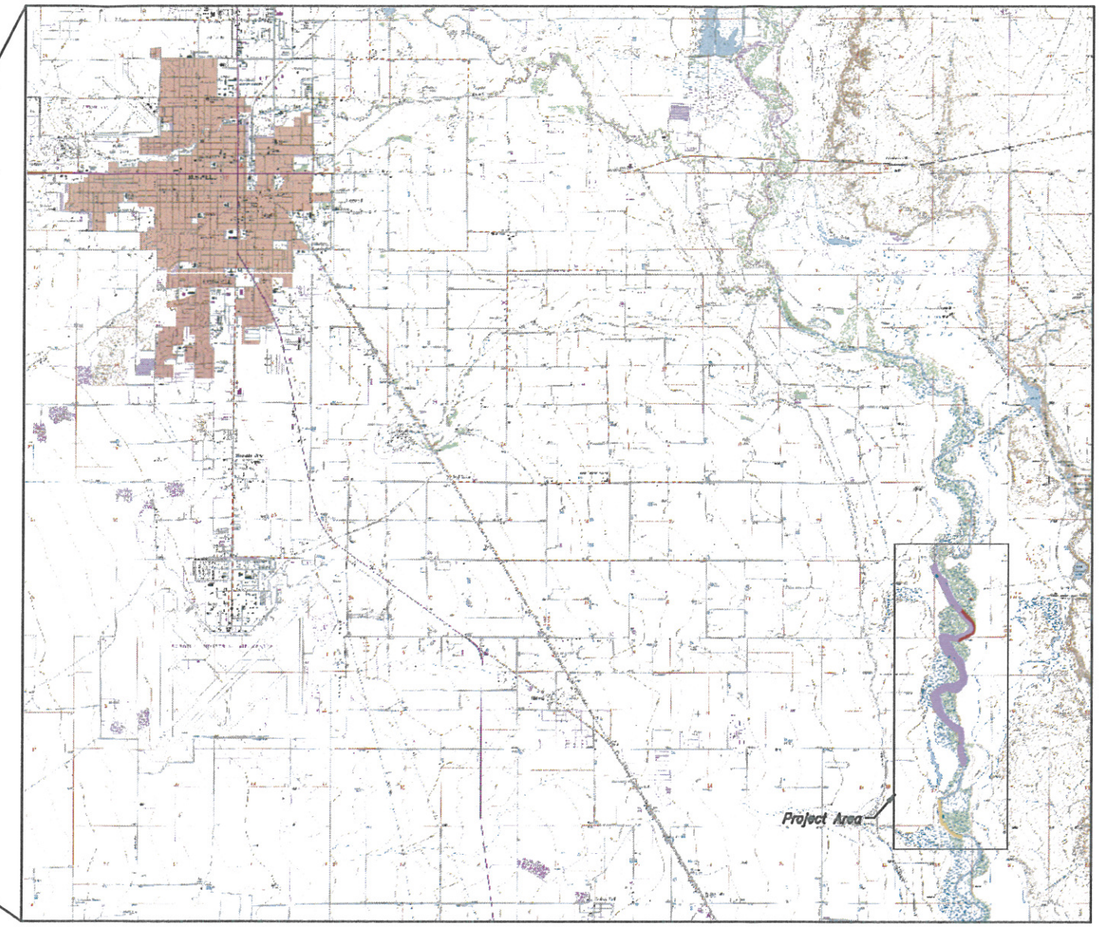

VICINITY MAP
(1 In. = 1 Mi.)

NOTES:

1. See the following drawings:
   1659-518-1009 for Project Site Plan and Typical Sections.
   1659-518-1010 for Pecos Sunflower Swale Plan and Sections.
2. Coordinates and elevation data is in New Mexico State Plane, East Zone, NAD 83, and NAVD 83 Vertical Datum.
3. All units and stations are in U.S. feet.

RECLAMATION
Managing Water in the West

ALWAYS THINK SAFETY

U.S. DEPARTMENT OF THE INTERIOR
BUREAU OF RECLAMATION
CARLSBAD PROJECT - NEW MEXICO

PECOS RESTORATION PHASE 2
KEY AND SITE MAPS

DESIGNED M. Hemeth
DRAWN C.R. Everette
CHECKED
TECH. APPR. Mr. Mark Hermann - Supvr. Civil Engr.
APPROVED Mr. Joseph Moreno - Manager, ISD
ALBUQUERQUE, NEW MEXICO 2011-09-22

DRAFT

1659-518-1008
SHEET 1 OF 3

DATE AND TIME PLOTTED OCTOBER 21, 2011 14:20
PLOTTED BY CEVERETTS

CAD SYSTEM AutoCAD Rel. 16.1s
CAD FILENAME SITE PLAN_V1.DWG

PROJECT SITE PLAN

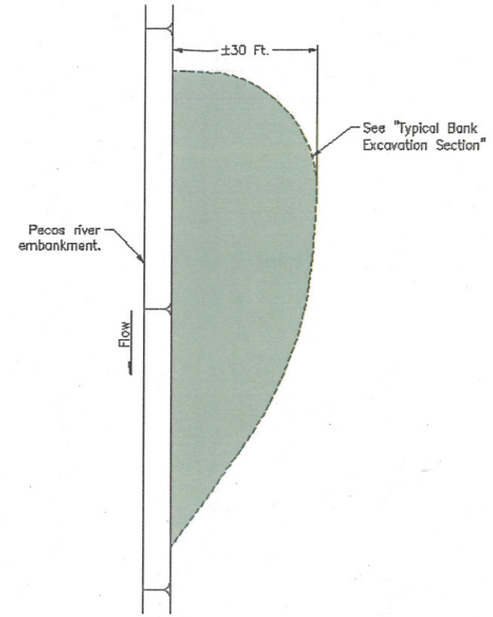

TYPICAL BANK EXCAVATION PLAN
(Not to Scale)

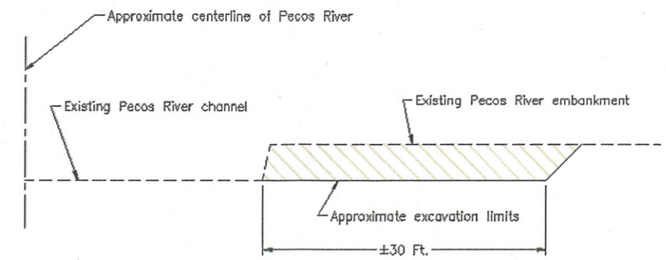

TYPICAL BANK EXCAVATION SECTION
(Not to Scale)

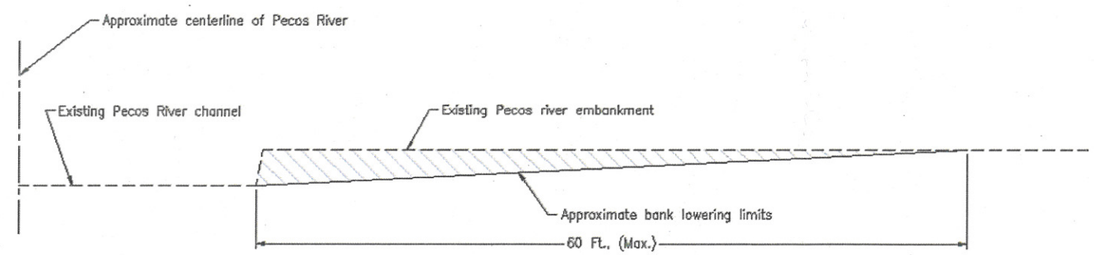

TYPICAL BANK LOWERING SECTION
(Not to Scale)

LEGEND

- Non-Native Vegetation Removal
- Non-Native Vegetation Herbicide Treatment
- Bank Lowering
- Bankline Excavation
- Pecos Sunflower Swale

N

1000 0 1000 1000 1000
SCALE OF FEET

NOTES:

1. See the following drawings:
   1659-518-1008 for Key and Vicinity Maps.
   1659-518-1010 for Pecos Sunflower Swale Plan and Sections.
2. Non-native vegetation shall be removed from edge of riverbank to a maximum distance of 300 feet as determined in the field.
3. Earth material from excavation shall be spread on adjacent flood plain.
4. Do not disturb existing surveying monuments, markers, caps, and posts.
5. All survey monuments are to be protected and marked with flagging or other appropriate barricade device during construction.
6. Access roads shall have a maximum width of 20 feet.
7. Place removed vegetation in piles for burning by BLM.

RECLAMATION
Managing Water in the West

ALWAYS THINK SAFETY

U.S. DEPARTMENT OF THE INTERIOR
BUREAU OF RECLAMATION
CARLSBAD PROJECT – NEW MEXICO

PECOS RESTORATION PHASE 2
PROJECT SITE PLAN AND TYPICAL SECTIONS

REV NO

DESIGNED
DRAWN G.R. Everette
CHECKED
TECH. APPR. Mr. Mark Hamilton – Supvr. Civil Engr.
APPROVED Mr. Joseph Manzione – Manager, TSD
ALBUQUERQUE, NEW MEXICO 2011-09-22

DRAFT

1659-518-1009
SHEET 2 OF 3

DATE AND TIME PLOTTED OCTOBER 21, 2011 14:15
PLOTTED BY CEVERETTS
CAD SYSTEM AutoCAD Rel. 18.1s
CAD FILENAME SITE PLAN_V1.DWG

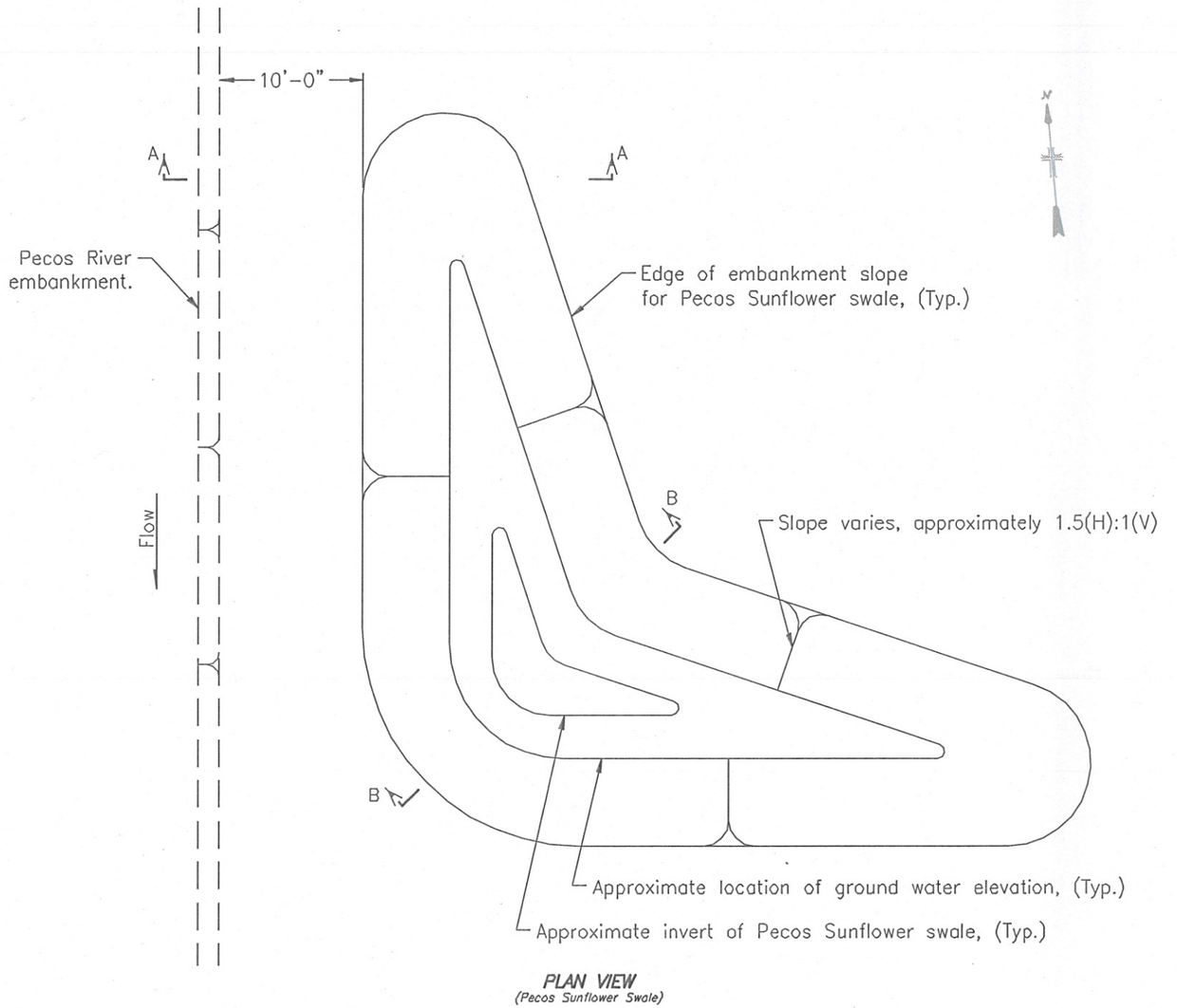

PLAN VIEW
(Pecos Sunflower Swale)

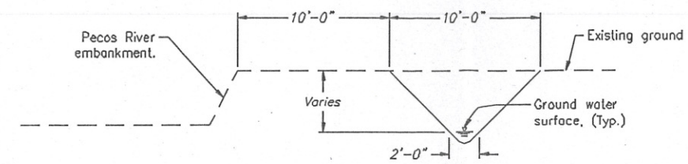

SECTION A–A

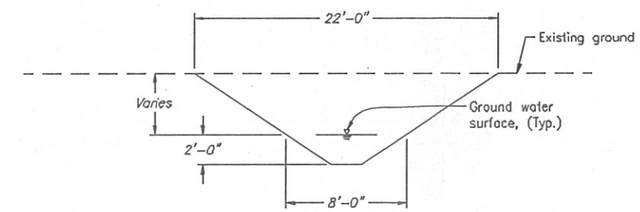

SECTION B–B

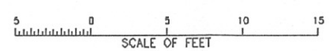

NOTES:

1. See the following drawings:
   1659–518–1008 for Key and Vicinity Map.
   1659–518–1009 for Project Site Plans and Typical Sections.
2. Final location for Pecos Sunflower swale will be determined in the field.

RECLAMATION
Managing Water in the West

ALWAYS THINK SAFETY

U.S. DEPARTMENT OF THE INTERIOR
BUREAU OF RECLAMATION
CARLSBAD PROJECT – NEW MEXICO

PECOS RESTORATION PHASE 2
PECOS SUNFLOWER SWALES
PLAN VIEW AND SECTIONS

REV NO

DESIGNED M.Nemeth
DRAWN C.R. Everette
CHECKED
TECH. APPR. Mr. Mark Nemeth – Supvr. Civil Engr.
APPROVED Mr. Joseph Moestas – Manager, ISD

ALBUQUERQUE, NEW MEXICO 2011-08-22

DRAFT

1659–518–1010
SHEET 3 OF 3

DATE AND TIME PLOTTED OCTOBER 21, 2011 14:13
PLOTTED BY CEVERETTS

CAD SYSTEM AutoCAD Rel. 18.1s
CAD FILENAME SITE PLAN_V1.DWG