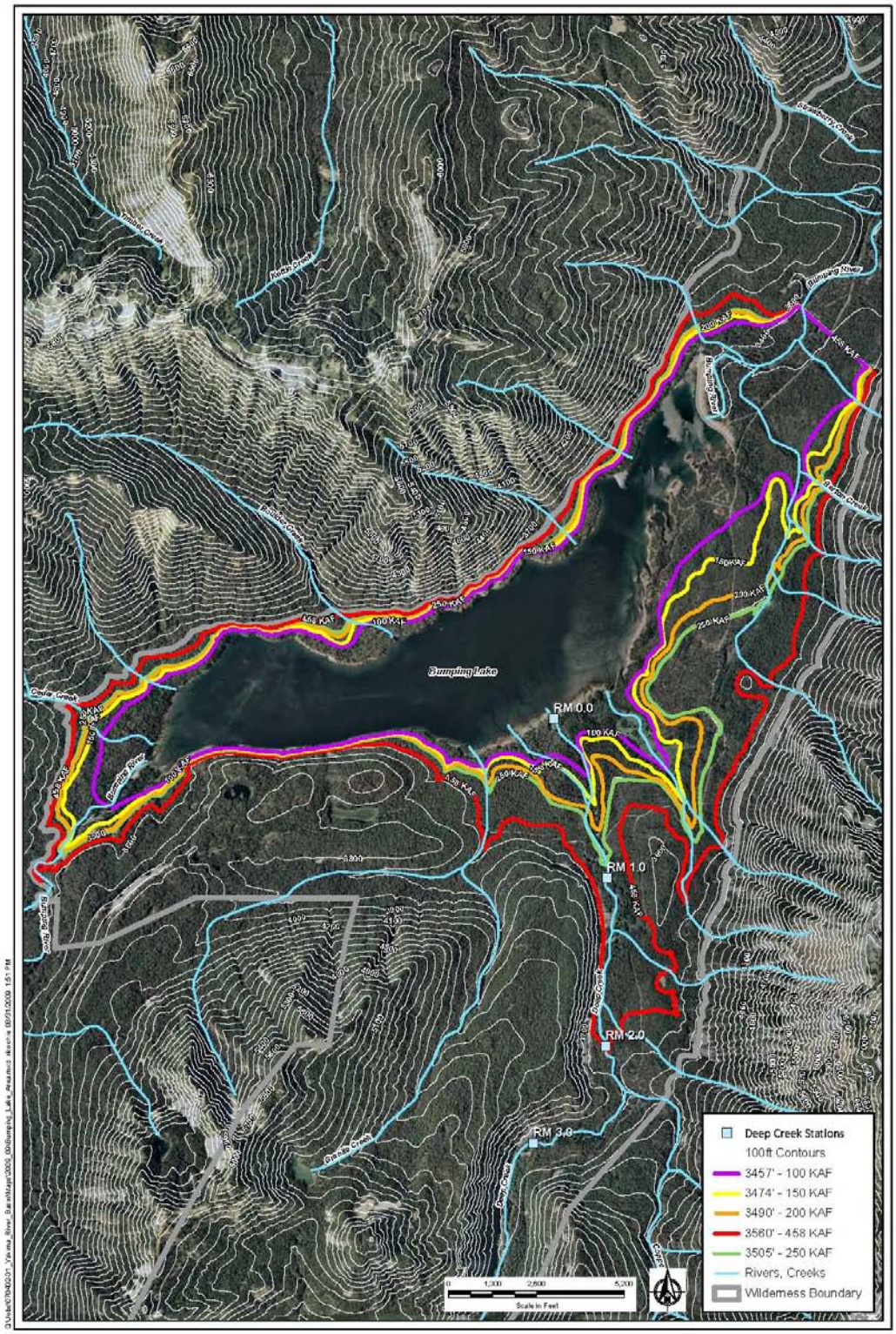


USA Imagery: Aerial Imagery © 2007 ESRI, i-cubed

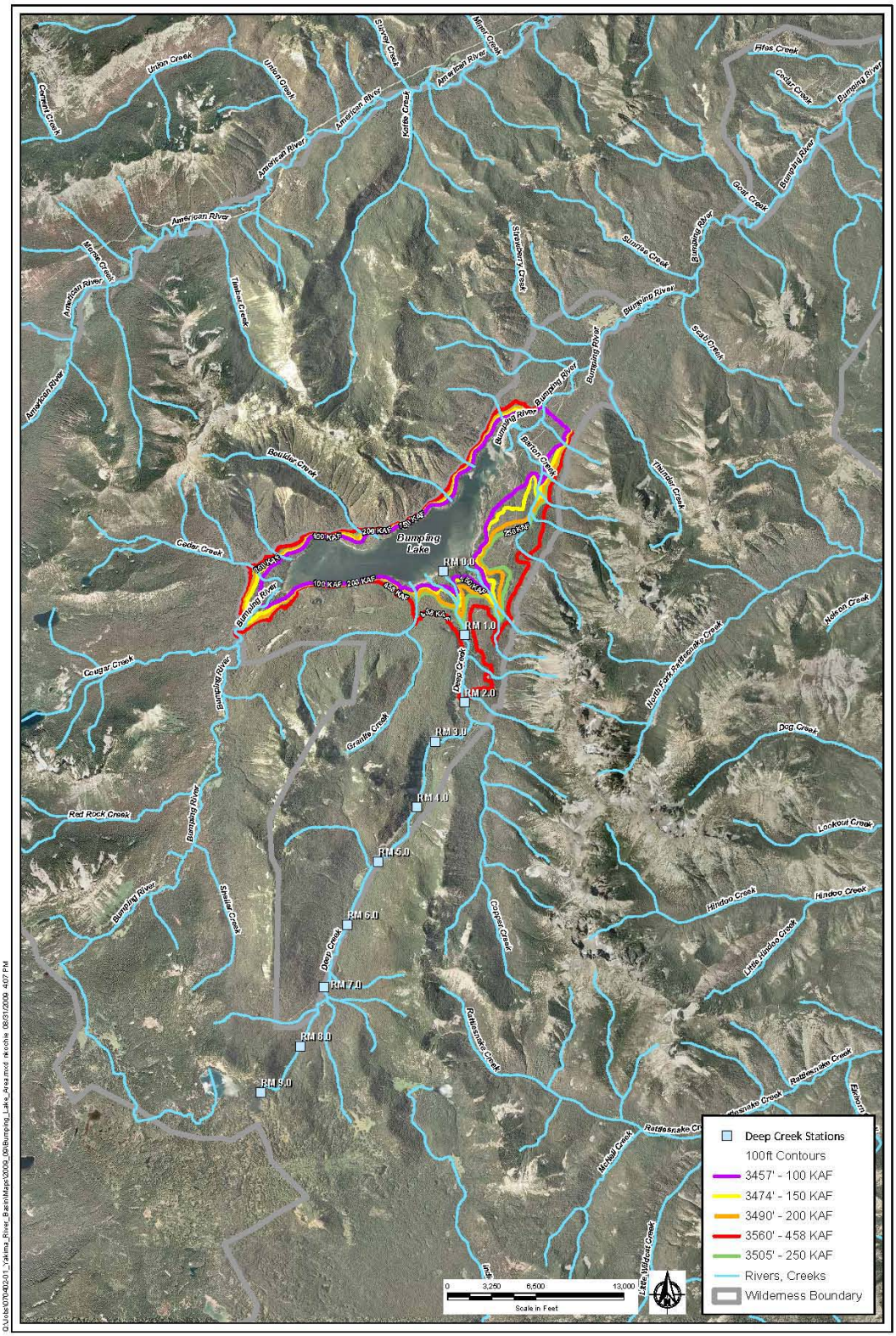


Q:\Jobs\07040201_Yakima_River_Basin\Maps\2009_09\Bumping_Lake_Area.mxd rkrohe 08/31/2009 4:07 PM

USA Imagery: Aerial Imagery © 2007 ESRI, i-cubed

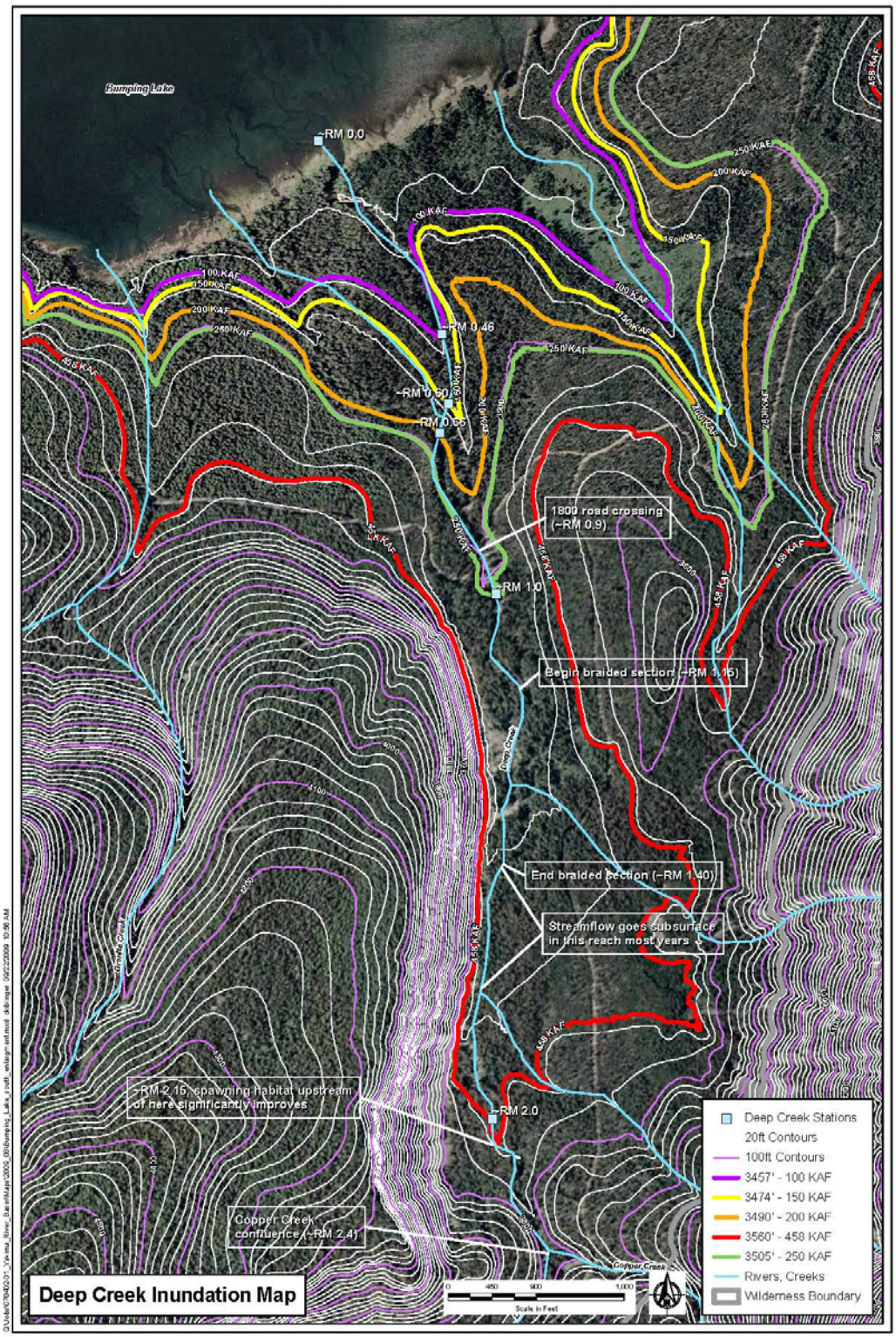


USAImagery: Aerial Imagery © 2007 ESRI, i-cubed

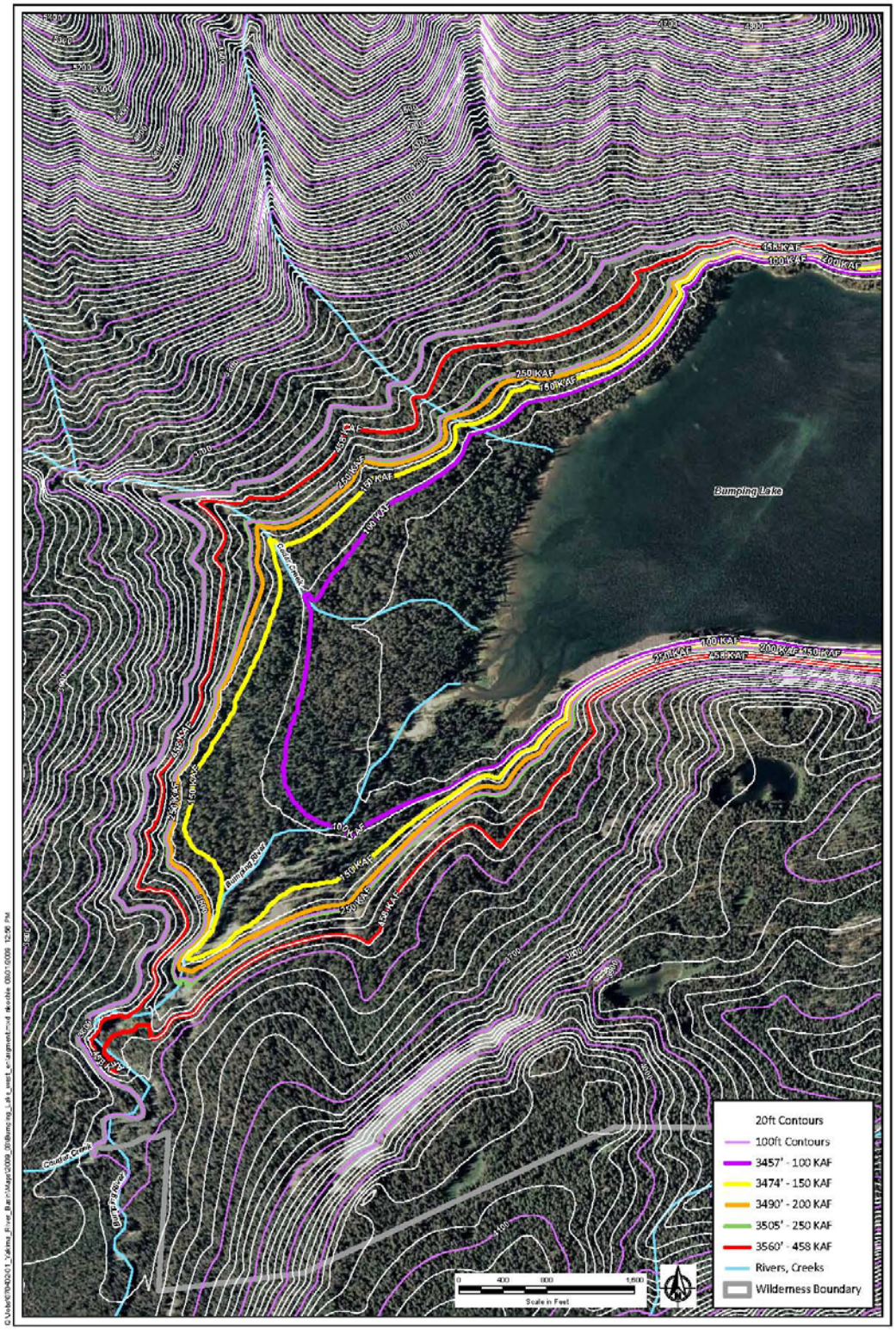

Bumping Lake
Bumping River
Coulter Creek
458 KAF
100 KAF
200 KAF
250 KAF
150 KAF
20ft Contours
100ft Contours
3457' - 100 KAF
3474' - 150 KAF
3490' - 200 KAF
3505' - 250 KAF
3560' - 458 KAF
Rivers, Creeks
Wilderness Boundary
0
400
800
1,600
Scale in Feet

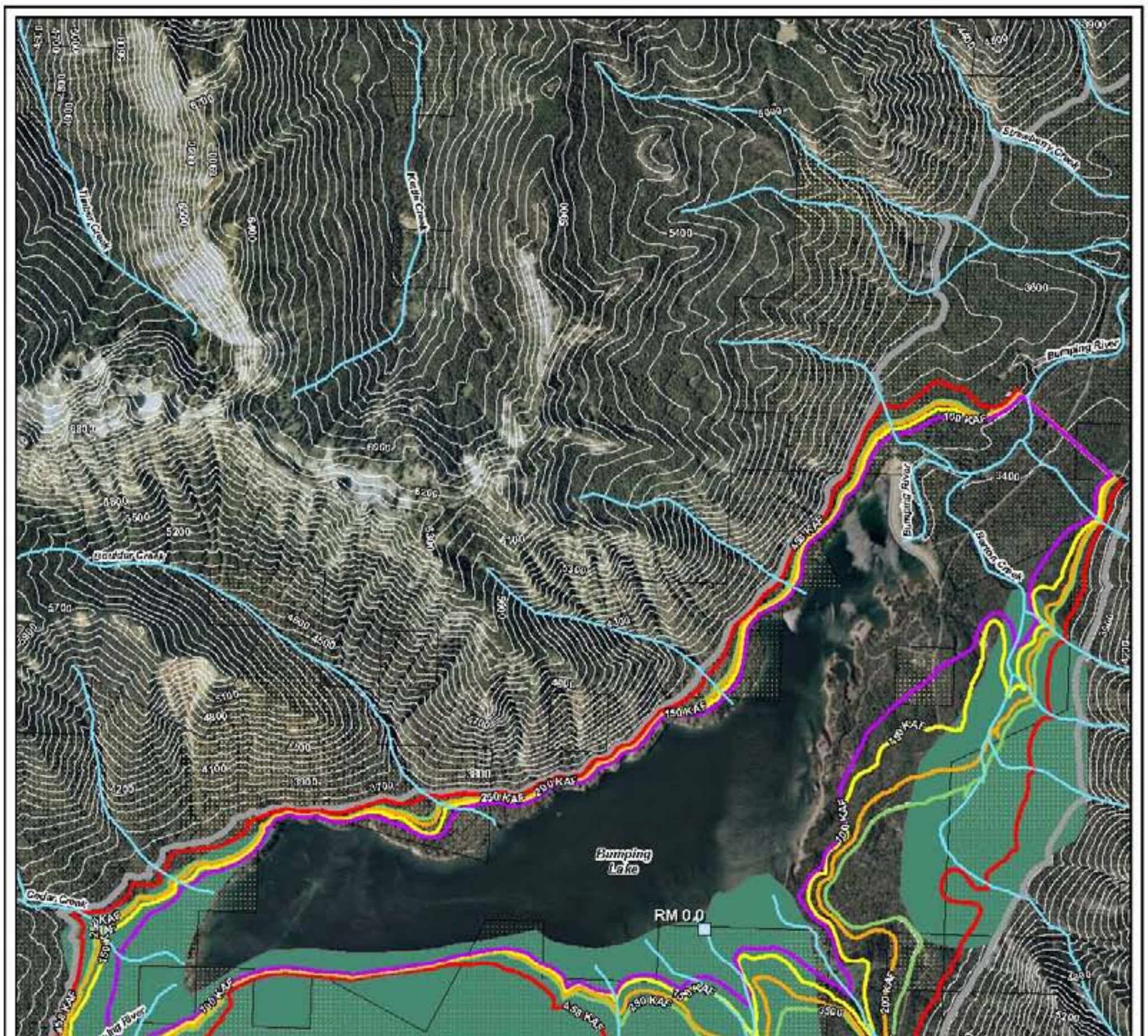


USA Imagery: Aerial Imagery © 2007 ESRI, i-cubed