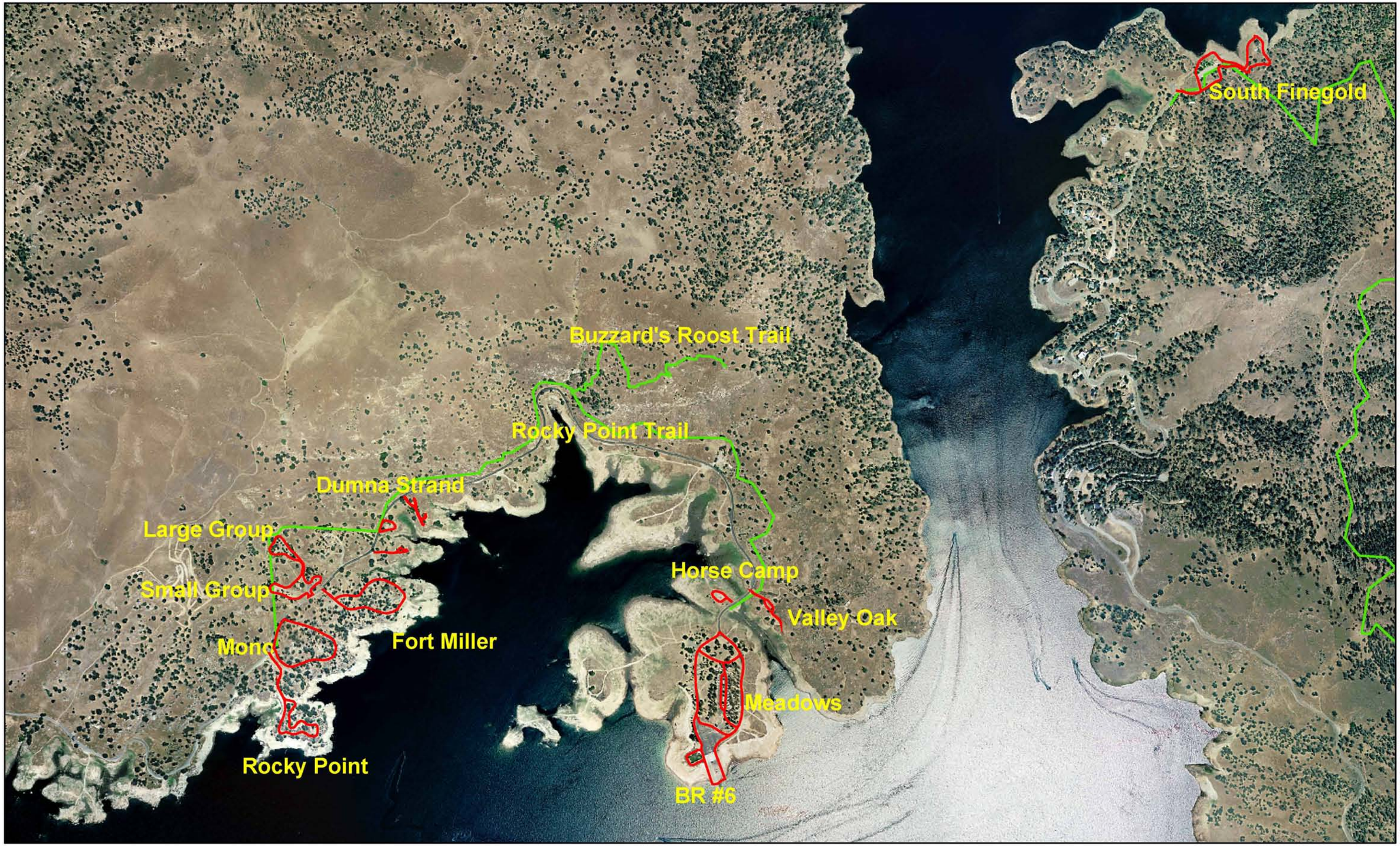

N

0 0.040.08 0.16 0.24 0.32 Miles

URS	Millerton Lake RMP/GP Project 17323998	North Shore Camping Areas

Figure 3.9-1

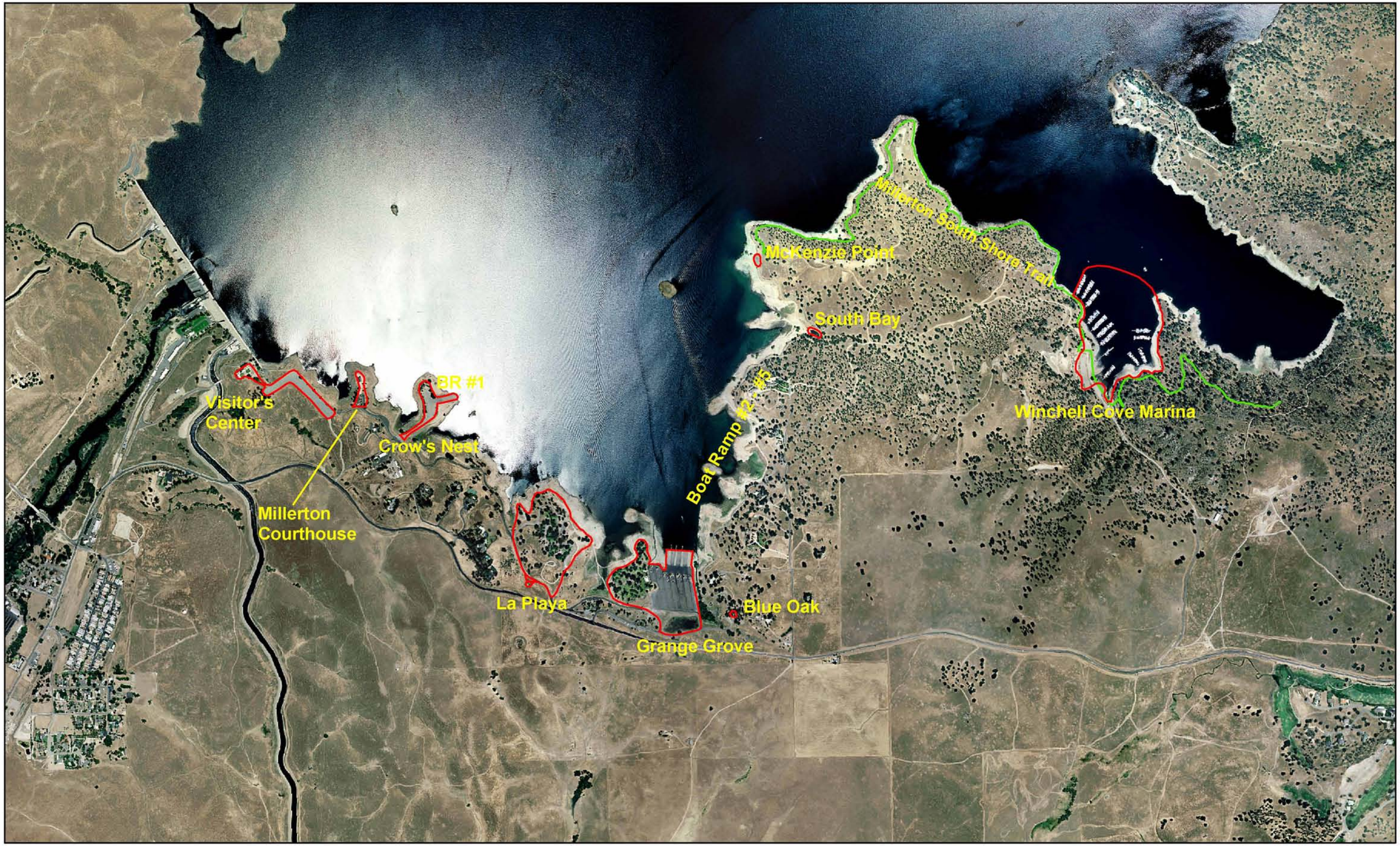

N

0 0.05 0.1 0.2 0.3 0.4 Miles

Millerton Lake RMP/GP Project 17323998	South Shore Camping Areas	Figure 3.9-2

L:\Projects\Millerton\all_rec_areas.mxd

Figure 3.9-3
WROS Inventory
of Current Recreation Classes at
Millerton Lake
State Recreation Area

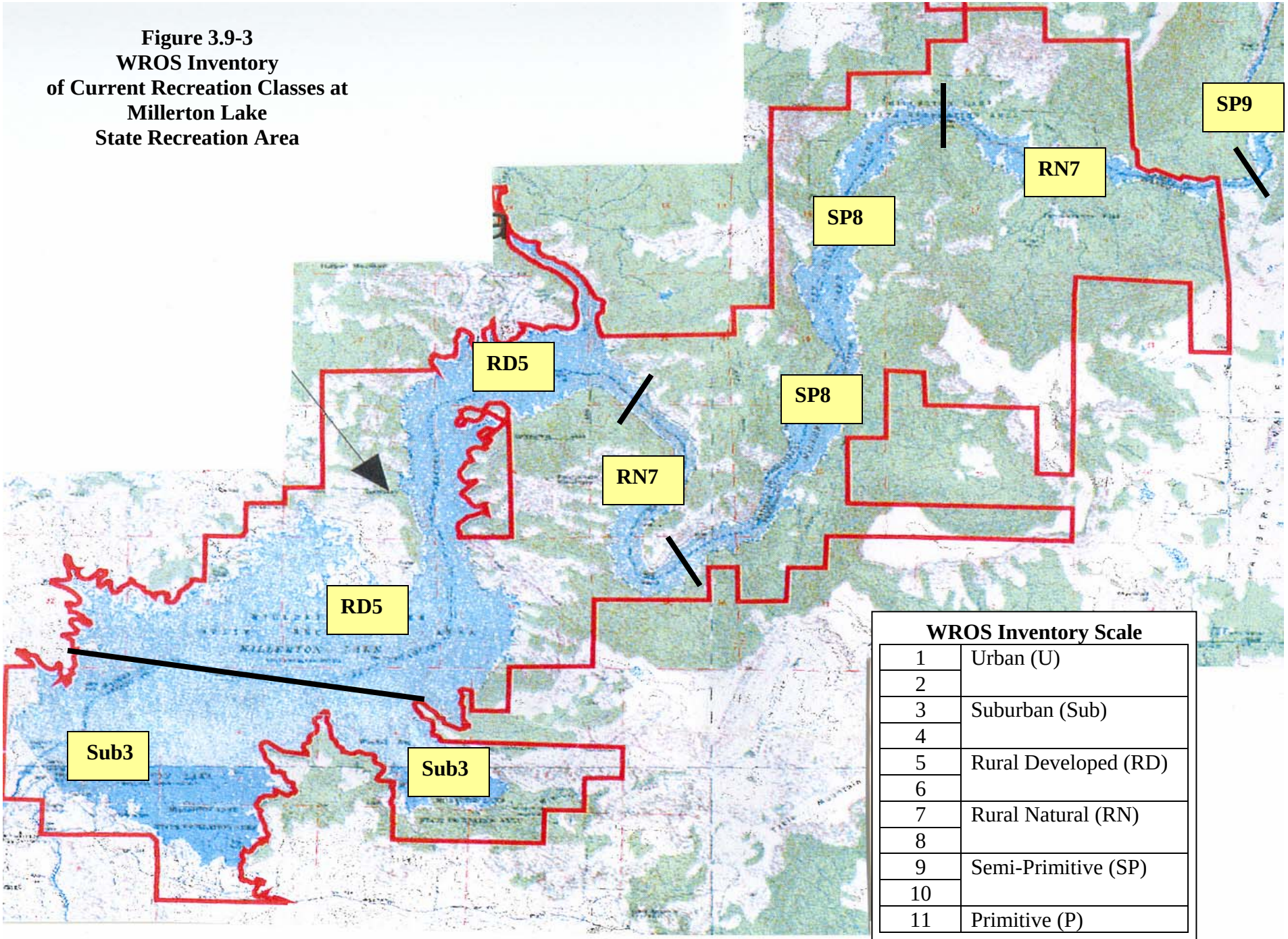

WROS Inventory Scale

1	Urban (U)
2	
3	Suburban (Sub)
4	
5	Rural Developed (RD)
6	
7	Rural Natural (RN)
8	
9	Semi-Primitive (SP)
10	
11	Primitive (P)

X:\x_env_permit\BUREC\Millerton Lake\RMP_Public Draft 2007\Figures\F_3.9-3.doc

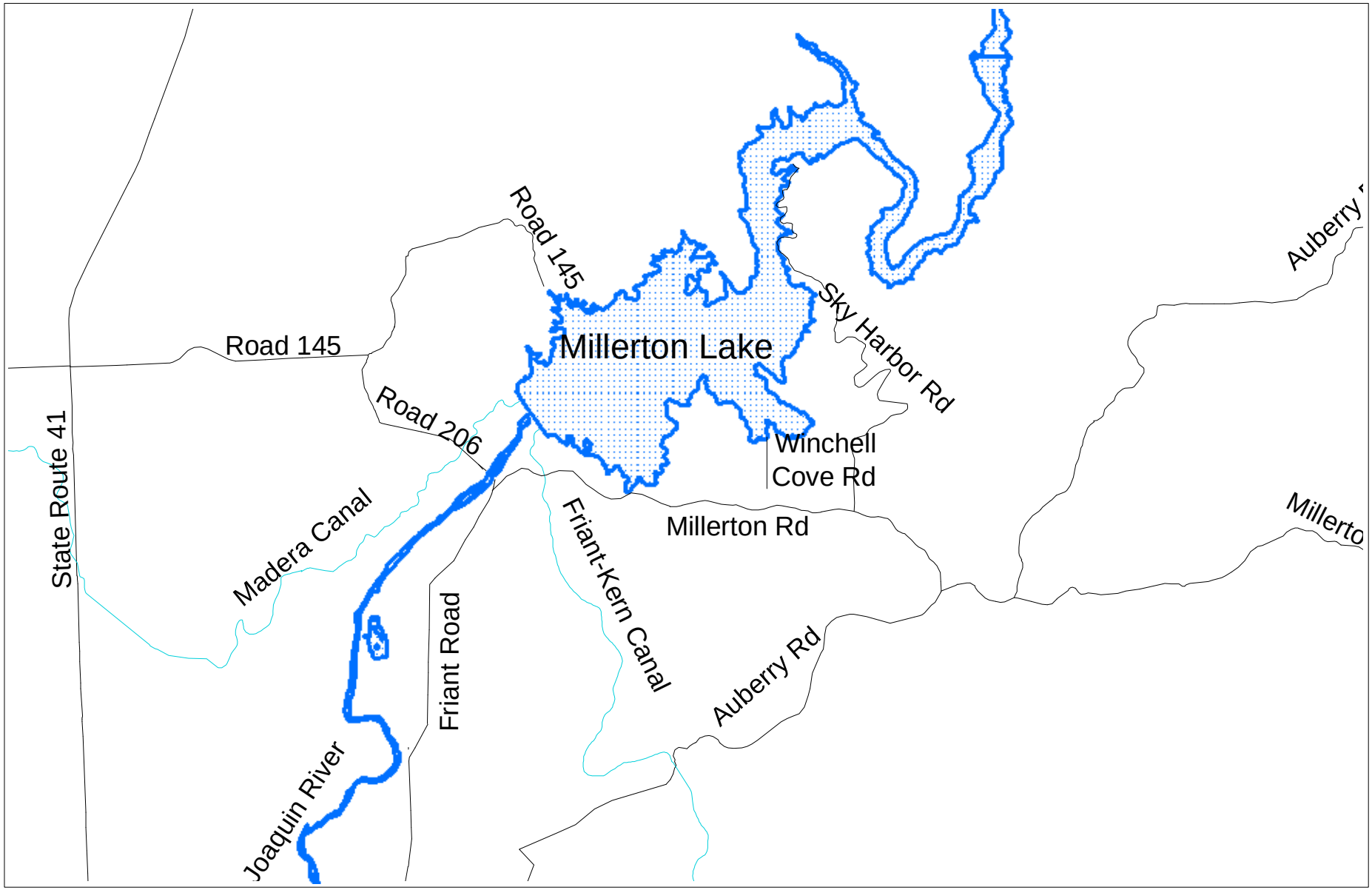

0.6 0.3 0 0.6 1.2 Miles

N

URS

Millerton Lake
RMP/GP Project
17323998

Main Roadways
Near Millerton Lake

Figure
3.10-1

URS Corporation L:\Projects\Millerton\MXD\RMP_GIS_Set_030105\Final\Figure_3_10-1_Main_Roadways_Near_Millerton_Lake.mxd Date: 03/31/2005 5:38:00 PM Name: akkeele0

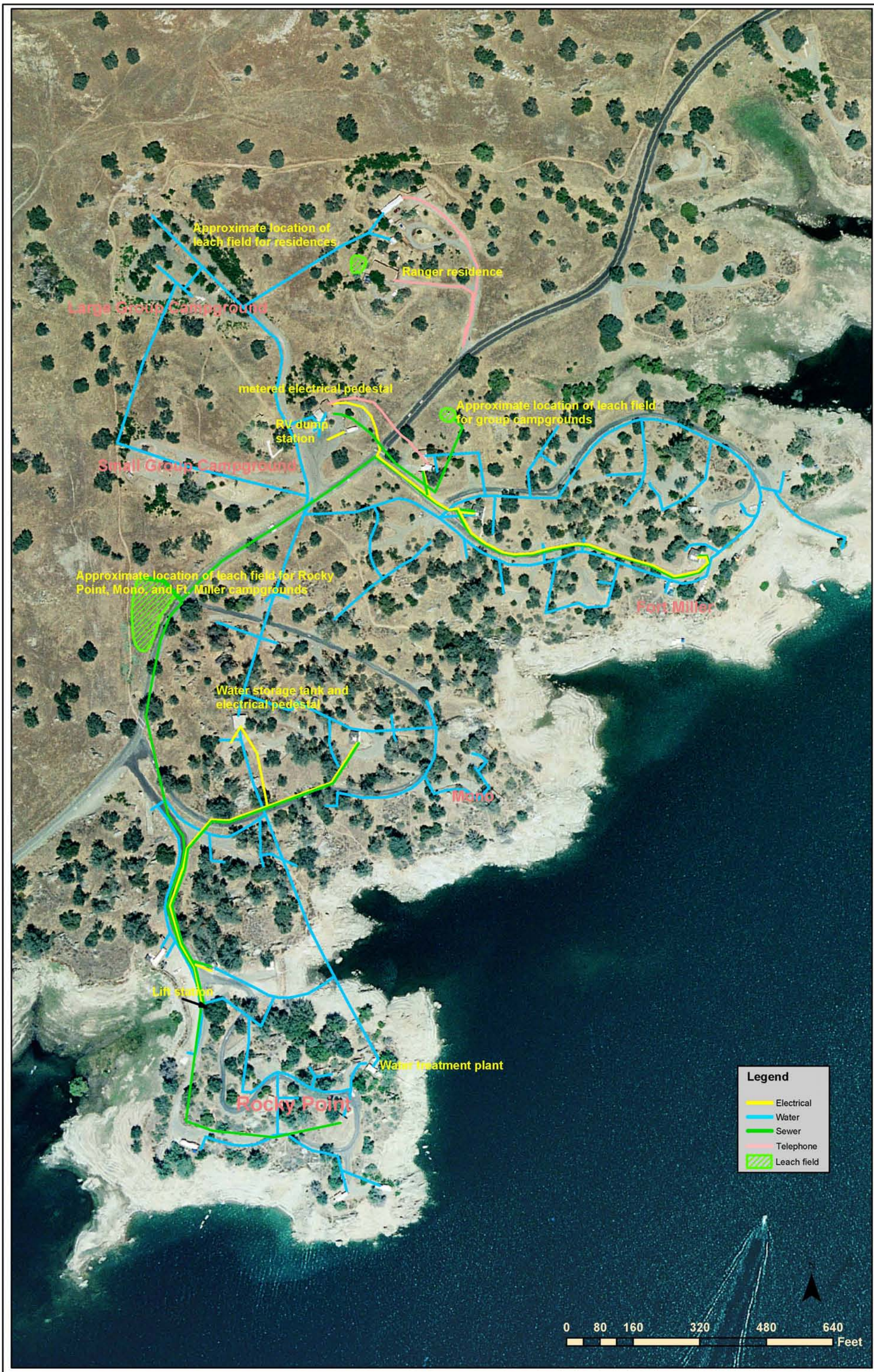

URS	Millerton Lake RMP/GP Project 17323998	Utilities at the Rocky Point Campground Area	Figure 3.11-1

L:\Projects\Millerton\utilities_rockypoint.mxd Date: 04-30-03

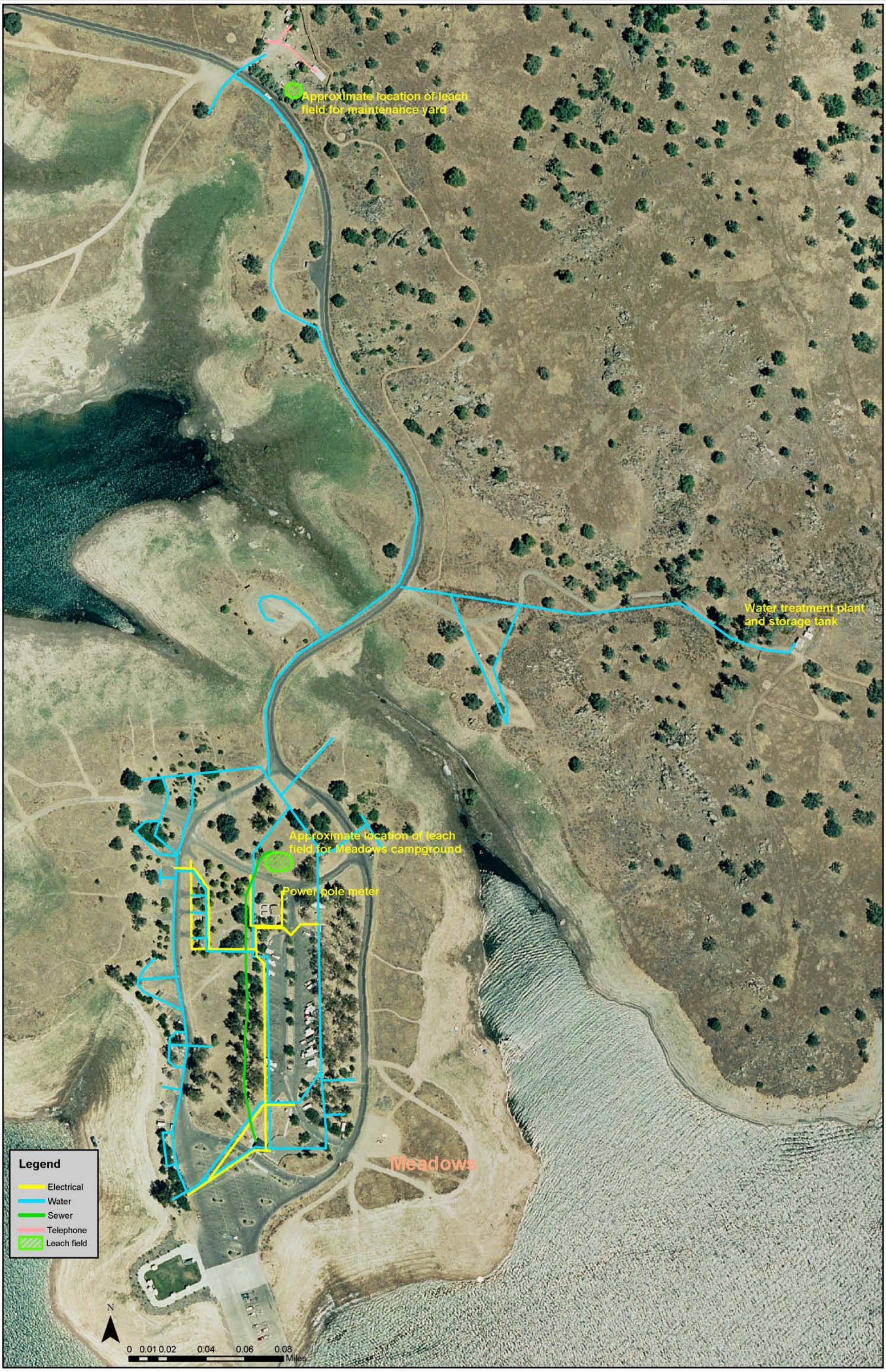

URS

Millerton Lake RMP/GP Project

17323998

Utilities at the Meadows Campground Area

Figure 3.11-2

L:\Projects\Millerton\utilities_meadows.mxd Date: 04-30-03

URS	Millerton Lake RMP/GP Project 17323998	Utilities at the Visitor's Center, Millerton Courthouse, and Crow's Nest Areas	Figure 3.11-3

L:\Projects\Millerton\utilities_courthouse.mxd Date: 04-30-03

URS	Millerton Lake RMP/GP Project 17323998	Utilities at the La Playa and Grange Grove Day Use Areas	Figure 3.11-4

L:\Projects\Millerton\utilities_laplaya.mxd Date: 04-30-03
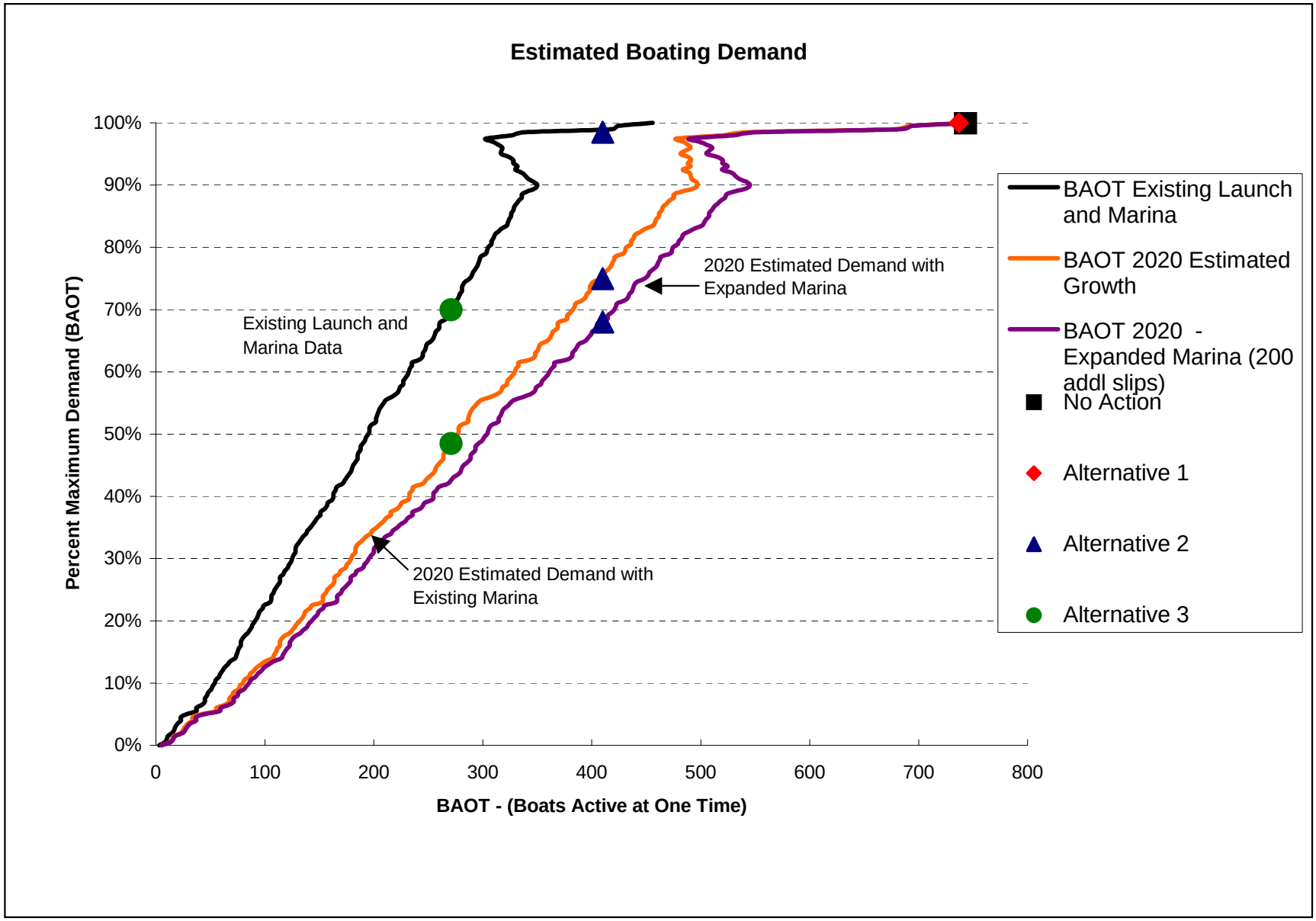
Figure 4.8-1 Millerton Lake Demand and BAOT