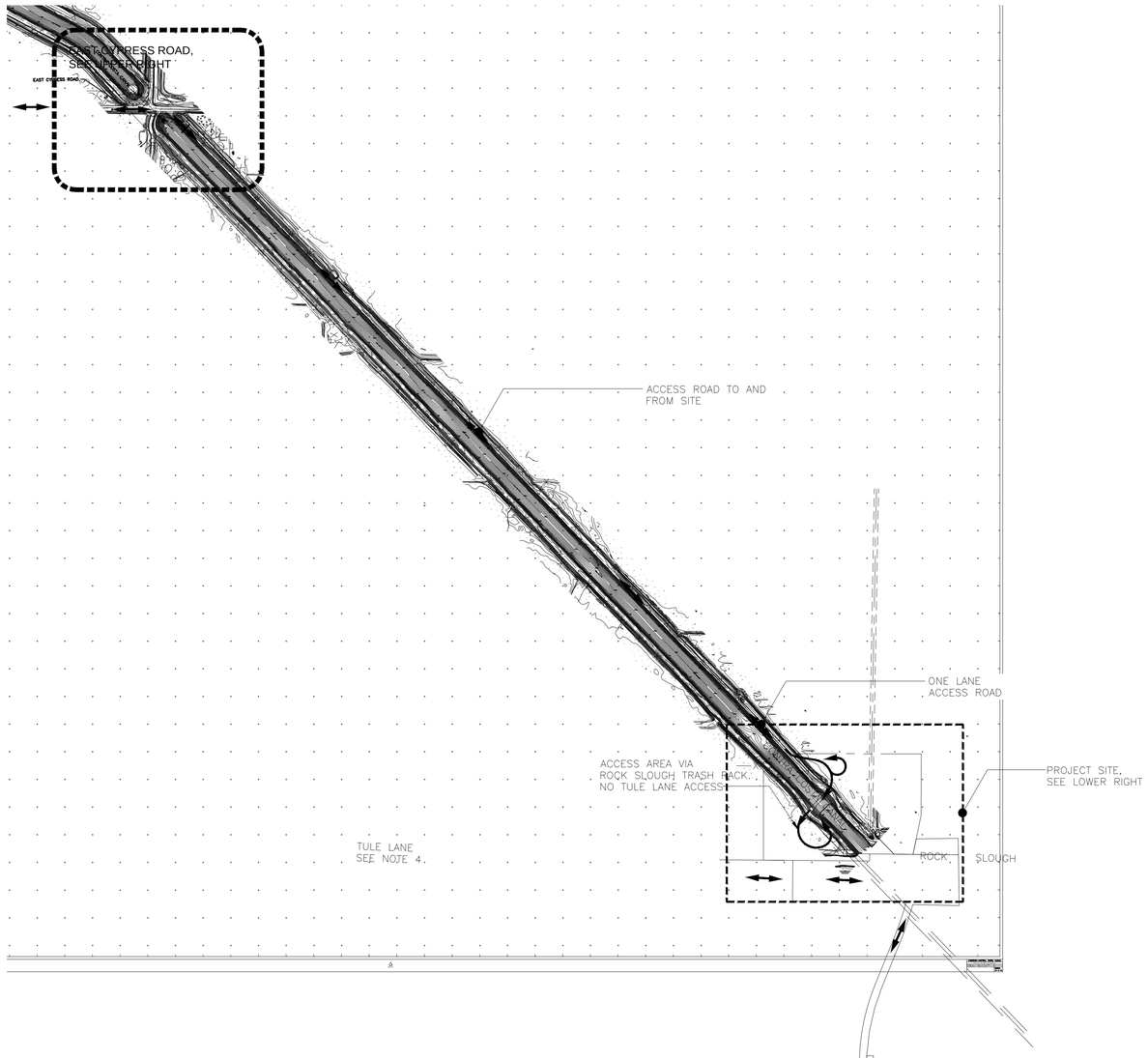

PLAN

SCALE: 1"=500'

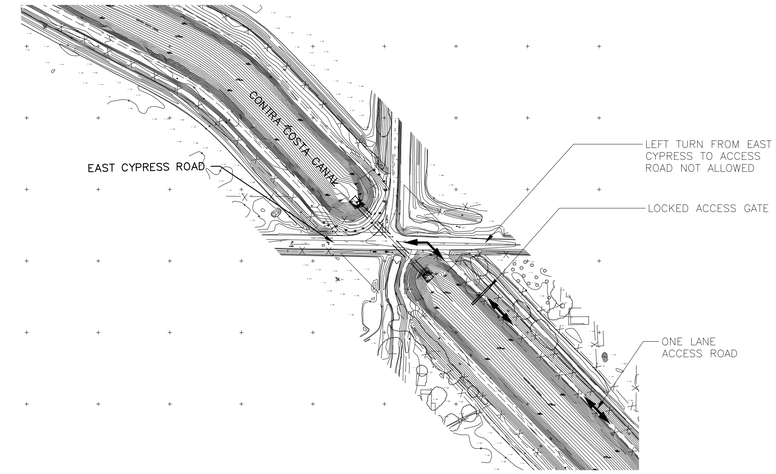

EAST CYPRESS ROAD

SCALE: 1"=200'

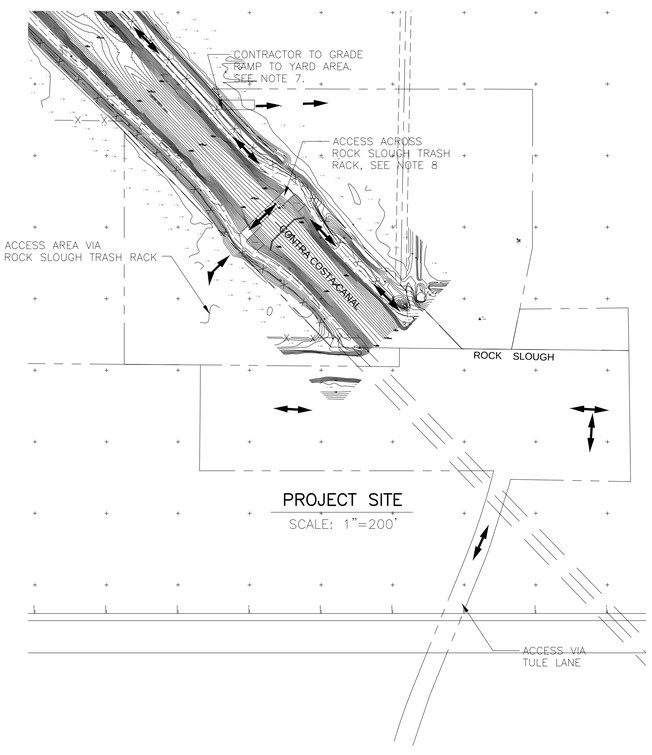

PROJECT SITE

SCALE: 1"=200'

PROJECT ACCESS NOTES

1. CONTRACTOR SHALL SECURE THE ACCESS GATES AT THE SITE WITH A PADLOCK AT ALL TIMES EXCEPT WHEN IMMEDIATE ACCESS IS NECESSARY. SEE SPECIFICATION SECTION 01500.
2. PORTIONS OF CANAL EMBANKMENT SHALL BE MODIFIED TO PROVIDE CONTRACTOR ACCESS TO AND FROM SITE. SEE SHEETS C-2 AND C-3.
3. FOR TCE LIMITS, SEE SHEET G-5 AND SHEET G-6.
4. NO ACCESS FROM TULE LANE.
5. CONTRACTOR SHALL ACCESS THE PROJECT FROM EAST CYPRESS ROAD AS SHOWN ABOVE. CONTRACTOR SHALL COMPLY WITH TRAFFIC MANAGEMENT PLAN PER SPEC SECTION 01060.
6. CONTRACTOR SHALL COMPLY WITH APPROVED HAULING ROUTE AND HAULING PERMIT CONDITIONS OUTLINED IN SPEC SECTION 01500.
7. CONTRACTOR SHALL GRADE EARTHEN RAMPS AS NEEDED. MAXIMUM SLOPE OF RAMPS SHALL BE 20:1. CONTRACTOR SHALL LEAVE RAMPS IN PLACE AT END OF WORK.
8. TRASH RACK TRUCK LOADS SHALL BE H-20 OR LESS WITH STANDARD WIDTH EQUIPMENT, SEE DET 2/C-18 FOR LIMITATIONS.

	DATE	NAME
DRAWN:	1/15/10	DB
DESIGNED:	1/15/00	RR
CHECKED:		RR
APPROVED:		

REV.	REVISION	DATE	NAME
1	ISSUED FOR REVIEW	01/20/10	RR
2	ISSUED FOR PERMIT	02/16/10	RR

USE OF ALL SHOWN ALL DRAWN, LINE, SURVEYOR AND OTHER SERVICES, SUCH BUILDING CONTRACTS, IN PERMITS, PROPOSALS AND OTHER DOCUMENTS AND DESIGNS, WHETHER OR NOT ACCEPTED OR USED, ARE THE PROPERTY OF CONTRA COSTA WATER DISTRICT AND MAY NOT BE USED WITHOUT THE WRITTEN CONSENT OF CONTRA COSTA WATER DISTRICT. ALL REPORTS, PLANS, SPECIFICATIONS, COMPUTER FILES, FIELD DATA, SHALL BE DELIVERED TO CONTRA COSTA WATER DISTRICT UPON REQUEST. ANY REUSE WITHOUT WRITTEN VERIFICATION OR ADAPTATION BY CONTRA COSTA WATER DISTRICT FOR ANY PURPOSE OTHER THAN THE SPECIFIC PROJECT FOR WHICH THE DOCUMENT WAS PREPARED WILL BE AT THE USER'S SOLE RISK AND WITHOUT LIABILITY OR LEGAL EXPOSURE TO CONTRA COSTA WATER DISTRICT. THE USER SHALL INDEMNIFY AND HOLD CONTRA COSTA WATER DISTRICT HARMLESS FROM ALL CLAIMS, DAMAGES, LOSSES, AND EXPENSES INCLUDING ATTORNEY'S FEES ARISING OUT OF OR RESULTING THEREFROM.

CONTRA COSTA WATER DISTRICT
CONCORD, CALIFORNIA

REGISTERED PROFESSIONAL ENGINEER
G. ROBERTSON
2/16/10
No. E015827
Expires:12-31-2010
ELECTRICAL
STATE OF CALIFORNIA

Contra Costa Electric
An EMCOR Company
825 Howe Road, Martinez, CA 94553
Ph: (925) 228-4250 Fax: (925) 228-3265
Contractor's License #318900 www.contracosta.com

SCALE: AS SHOWN
FILE NAME: 22460-E03
JOB NUMBER: 22461

LINE IS 2 INCHES AT FULL SIZE (IF NOT 2"-SCALE ACCORDINGLY)

PROJECT TITLE: FISH SCREEN STRUCTURE PHASE 2
LEVEES AND COFFERDAMS
CONTRA COSTA CANAL CVPIA, CA

DRAWING TITLE: SITE ACCESS

SHT. 3 REV. 0

DWG. NUMBER
22461-E0.03