APPENDIX D

MAPS SHOWING THE EXISTING HABITAT AND SERVICE AREA LOCATION FOR THE 17 NEW INTERIM RENEWAL CONTRACTORS*

*CONTRACTORS SHOWN ON TABLE 2.

Table 2. Map number (IDCON) for the Central Valley Project 2004 Interim Renewal Contracts, the proposed 2004 contract number, the existing contract expiration date, and the water contract quantity. The 17 new Interim Renewal Contracts are indicated*

IDCON	CVP CONTRACTOR	Proposed 2004 Contract No.	Existing Contract Expiration Date	Water Quantity (A/F)
	AMERICAN RIVER DIVISION			
	FOLSOM LAKE:			
201780	El Dorado ID*	14-06-200-1357A	12/31/2004	7,500
	El Dorado ID--Lake Hills Estates	14-06-200-7312-IR7	2/29/2004	50
201760	San Juan WD	14-06-200-152A-IR8	2/29/2004	11,200
	SLY PARK UNIT:			
	El Dorado ID (transferring title to EID, but will include in consultation)	14-06-200-949-IR8	2/29/2004	23,000
	DELTA DIVISION			
	DELTA-MENDOTA CANAL:			
201840	Banta-Carbona ID	14-06-200-4305A-IR8-A	2/29/2004	20,000
201850	Broadview WD	14-06-200-8092-IR8	2/29/2004	27,000
201860	Centinella WD	7-07-20-W0055-IR8	2/29/2004	2,500
202130	Coelho Family Trust * (formerly Traction Ranch)	14-06-200-7859A-IR2	12/31/2003	2,080
201890	Del Puerto WD,	14-06-200-922-IR10	2/29/2004	140,210
	(Davis WD, Foothill WD, Hospital WD, Kern Canon WD,			
	Mustang WD, Orestimba WD, Qunito WD, Romero			
	WD, Salado WD, & Sunflower WD combined with			
	Del Puerto WD)			
201900	Eagle Field WD	14-06-200-7754-IR8	2/29/2004	4,550
201920	Fresno Slough WD*	14-06-200-4019A-IR2	12/23/2003	4,000
201950	James ID*	14-06-200-700-A-IR2	12/23/2003	35,300
201970	Laguna WD	2-07-20-W0266-IR8	2/29/2004	800
201980	Mercy Springs WD	14-06-200-3365A-IR8-A	2/29/2004	2,842
	Pajaro Valley, WMA, Santa Clara Valley WD,	14-06-200-3365A-IR8-B	2/29/2004	6,260
	& Westlands WD Distr. District # 1			
203220	Westlands WD Distr. District # 2* (assignment final)	14-06-200-3365A-IR8-C assignment from Mercy Springs WD	2/29/2004	4,198
202010	Oro Loma WD	14-06-200-7823-IR8	2/29/2004	4,600
202040	Patterson ID	14-06-200-3598A-IR8	2/29/2004	16,500
202050	Plain View WD	14-06-200-785-IR10	2/29/2004	20,600
202070	Reclamation District 1606*	14-06-200-3802A-IR2	12/23/2003	228
202120	The West Side ID	7-07-20-W0045-IR8-A	2/29/2004	5,000
202135	Tracy, City of * (assignment pending)	14-06-200-4305A-IR8-B partial assign. from Banta Carbona ID	2/29/2004	5,000
	Tracy, City of * (assignment pending)	7-07-20-W0045-IR8-B partial assign. from The West Side ID	2/29/2004	2,500
202140	Tranquillity ID*	14-06-200-701-A-IR2	12/23/2003	13,800
	Tranquillity PUD (formerly Hughes, Melvin)*	14-06-200-3537A-IR2	12/23/2003	70
202095	US Department of Veterans Affairs	3-07-20-W1124-IR1	2/29/2004	450
	(San Joaquin National Cemetery)*			
202180	West Stanislaus ID	14-06-200-1072-IR10	2/29/2004	50,000
202192	Widren WD	14-06-200-8018-IR8	2/29/2004	2,990
	FRIANT DIVISION			
	FRIANT-KERN CANAL:			
202420	Lewis Creek WD- (did not renew but will include in consultation)	14-06-200-1911A-IR2	2/29/2000	1,450

Appendix D

IDCON	CVP CONTRACTOR	Proposed 2004 Contract No.	Existing Contract Expiration Date	Water Quantity (A/F)
	SACRAMENTO RIVER DIVISION			
	CORNING CANAL:			
202690	Corning WD	14-06-200-6575-IR8	2/29/2004	23,000
202720	Proberta WD	14-06-200-7311-IR8	2/29/2004	3,500
202740	Thomes Creek WD	14-06-200-5271A-IR8	2/29/2004	6,400
	TEHAMA-COLUSA CANAL:			
202770	Colusa County WD	14-06-200-304-A-IR8	2/29/2004	62,200
	Colusa, County of	14-06-200-8310A-IR8	2/29/2004	60,000
	Subs: Colusa County WD, Cortina WD,			
	4-M WD, Glenn Valley WD, Holthouse			
	WD, La Grande WD, Myers-Marsh MWC)			
202776	Davis WD	14-06-200-6001A-IR8	2/29/2004	4,000
202778	Dunnigan WD	14-06-200-399A-IR8	2/29/2004	19,000
202780	Glide WD	7-07-20-W0040-IR8	2/29/2004	10,500
202790	Kanawha WD	14-06-200-466-A-IR8	2/29/2004	45,000
202800	Kirkwood WD	7-07-20-W0056-IR8	2/29/2004	2,100
202810	La Grande WD	7-07-20-W0022-IR8	2/29/2004	5,000
202820	Orland-Artois WD	14-06-200-8382A-IR8	2/29/2004	53,000
202834	Westside WD	14-06-200-8222-IR8	2/29/2004	25,000
202834	Westside WD* (assignment final)	14-06-200-8310X-IR2 assignment from County of Colusa	2/29/2004	40,000
	FEATHER RIVER :			
202890	Feather WD	14-06-200-171A-IR9	2/29/2004	20,000
	SHASTA DIVISION			
203129	Shasta Lake, City of	4-07-20-W1134-IR10	2/29/2004	4,400
203126	Mountain Gate CSD*	14-06-200-6998-IR2	2/29/2004	350
203127	Shasta County WA*	14-06-200-3367A	12/31/2004	5,000
	TRINITY RIVER DIVISION			
203110	Bella Vista WD	14-06-200-851A-IR9	2/29/2004	24,000
203090	Clear Creek CSD	14-06-200-489-A-IR9	2/29/2004	15,300
203078	Shasta CSD*	14-06-200-862A-IR2	12/31/2003	1,000
	MISCELLANEOUS			
	COLUSA BASIN DRAIN:			
202875	Colusa Drain MWC (New Contract - 1988)*	8-07-20-W0693	12/31/2004	100,000
	CROSS VALLEY CANAL:			
202325	Fresno, County of	14-06-200-8292A-IR8	2/29/2004	3,000
202350	Hills Valley ID-Amendatory	14-06-200-8466A-IR8	2/29/2004	3,346
202385	Kern-Tulare WD	14-06-200-8601A-IR8	2/29/2004	40,000
202460	Lower Tule River ID	14-06-200-8237A-IR8	2/29/2004	31,102
202500	Pixley ID	14-06-200-8238A-IR8	2/29/2004	31,102
202520	Rag Gulch WD	14-06-200-8367A-IR8	2/29/2004	13,300
202600	Tri-Valley WD	14-06-200-8565A-IR8	2/29/2004	1,142
204600	Tulare, County of	14-06-200-8293A-IR8	2/29/2004	5,308
	*new IRC, was not included in the 2002 Supplemental EA			

El Dorado I.D.
Land Cover - 2000

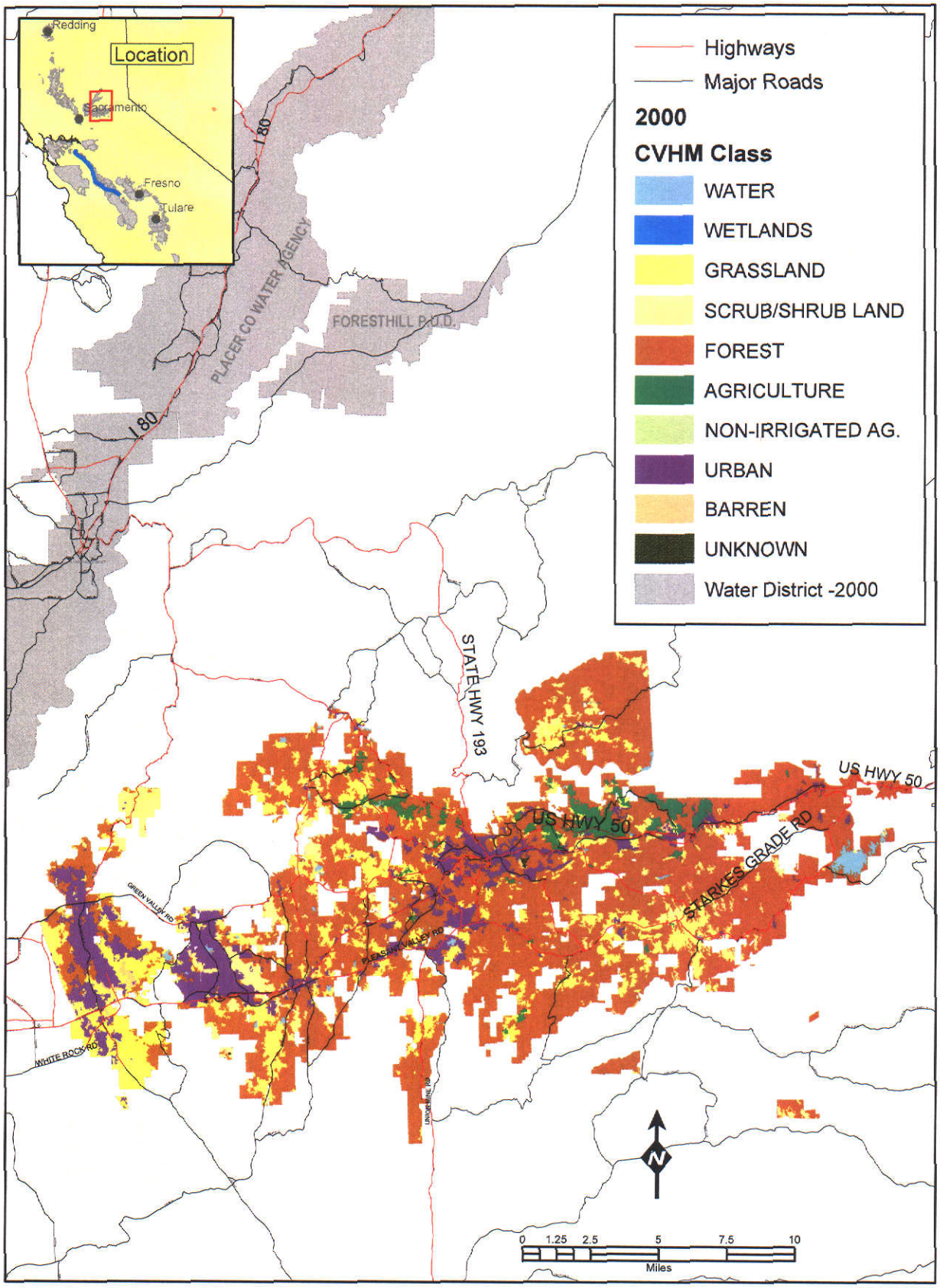

USBR, Division of Environmental Affairs
P:/cvhm/arcmap

Note: This data is subject to change as refinements are made to processes.

201780

9/30/2003

Coelho Family Trust
Land Cover - 2000

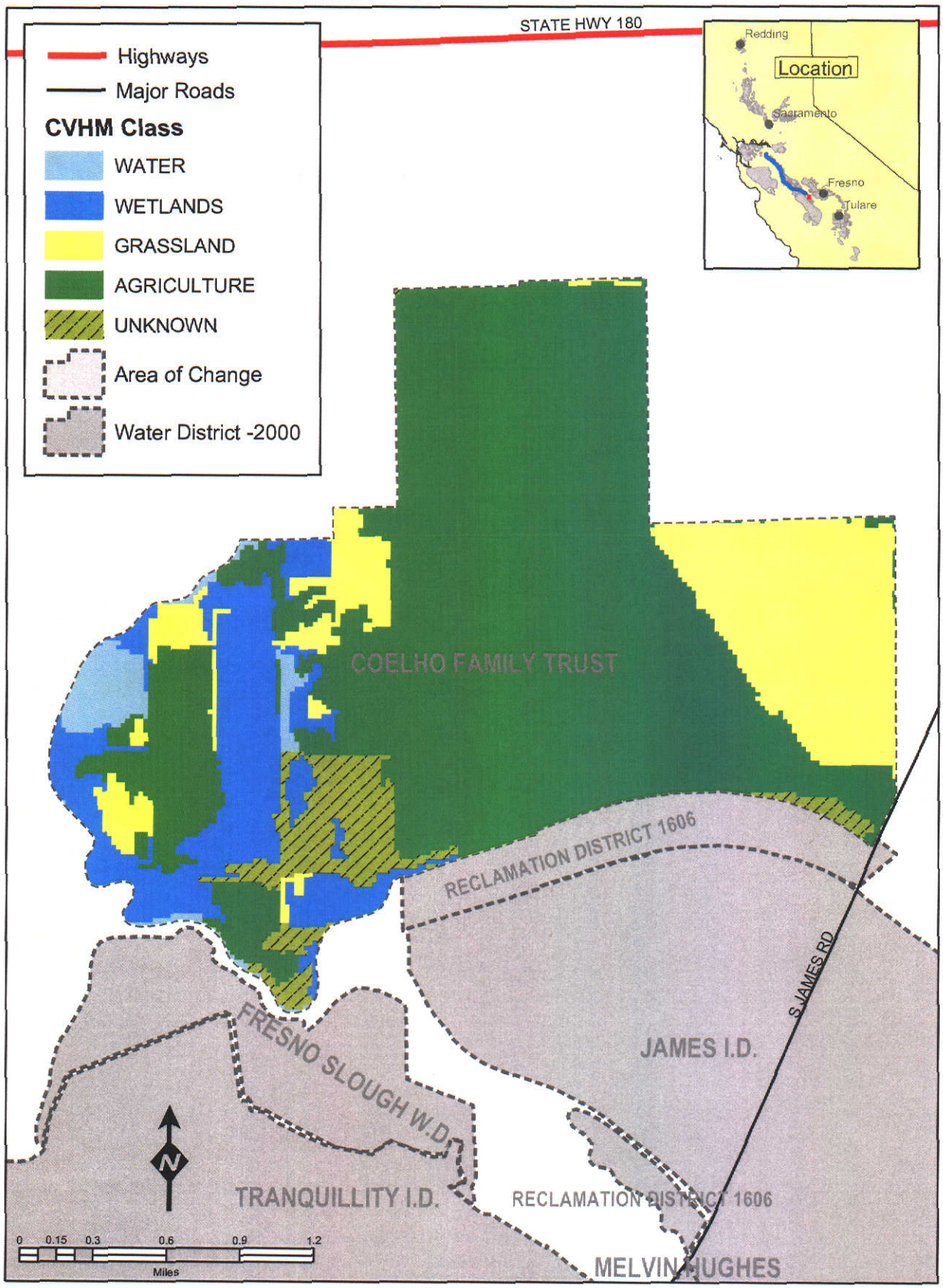

USBR, Division of Environmental Affairs
P:/cvhm/arcmap

202130

3/11/03

Note: This data is subject to change as refinements are made to processes.

Fresno Slough Water District
Land Cover - 2000

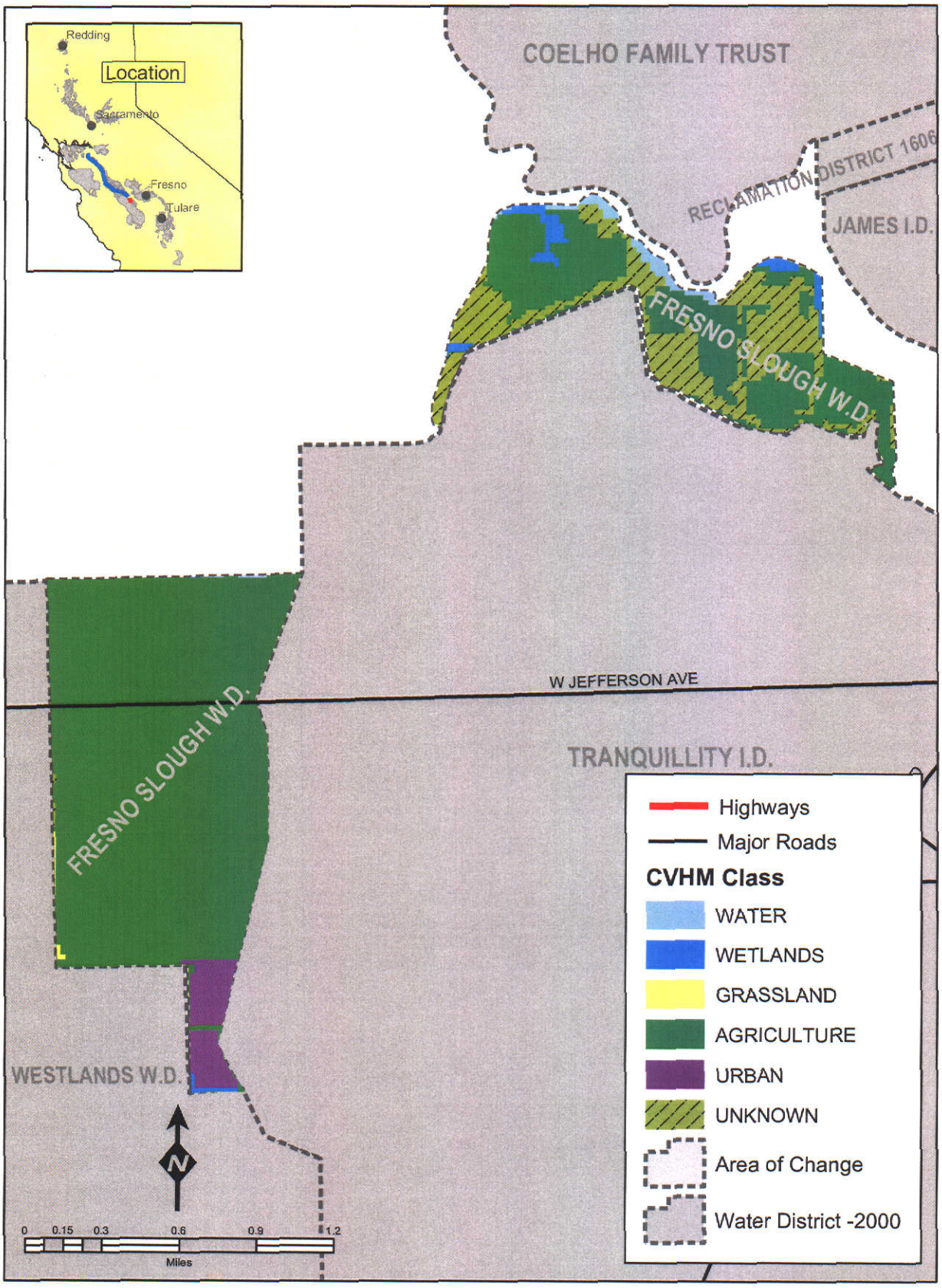

USBR, Division of Environmental Affairs
P:/cvhm/arcmap

Note: This data is subject to change as refinements are made to processes.

IDCON 201920

3/12/03

James I.D.
Land Cover 2000

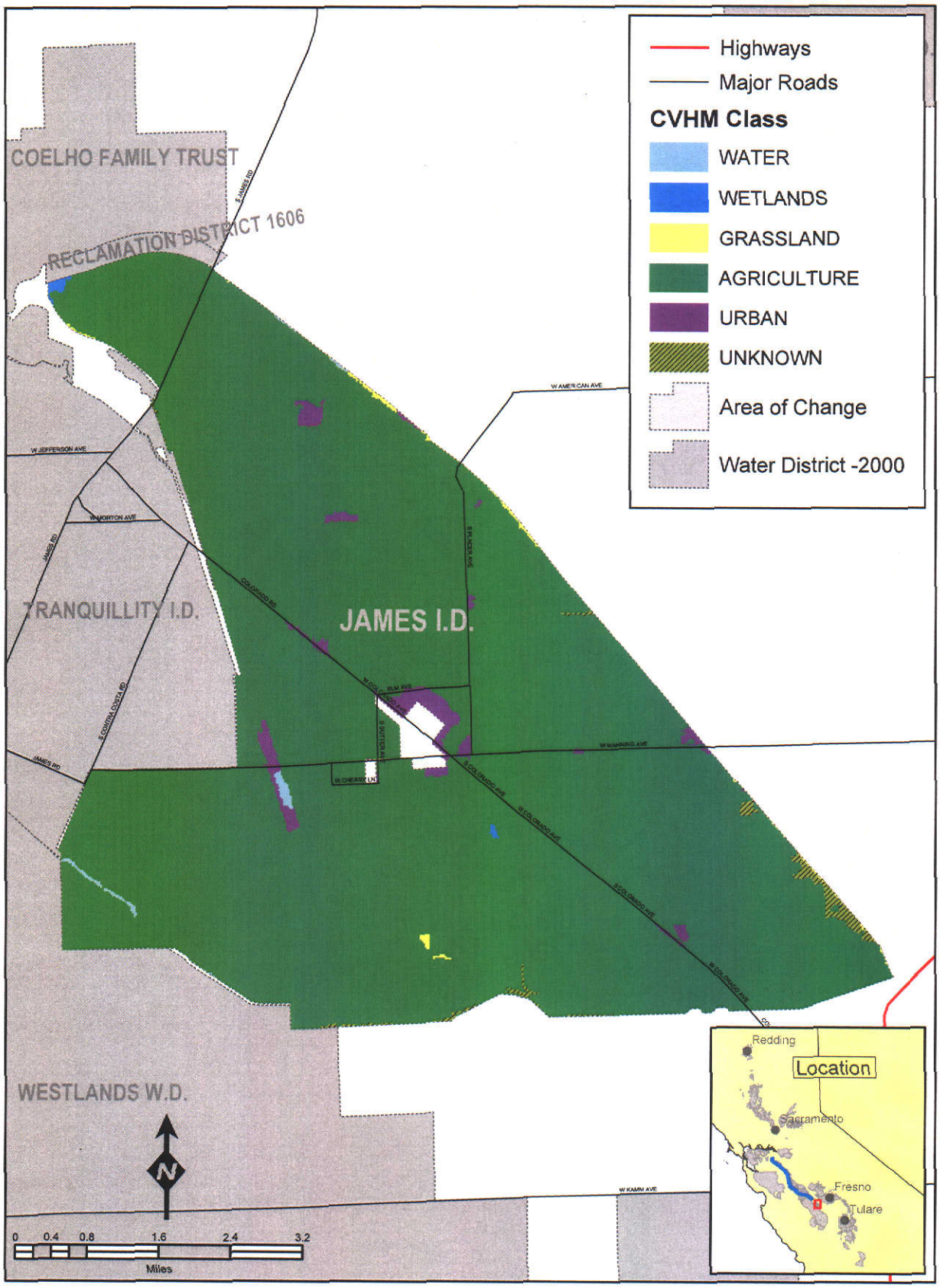

USBR, Division of Environmental Affairs
P:/cvhm/arcmap

Note: This data is subject to change as refinements are made to processes.

IDCON 201950

3/12/03

Westlands Water Service Contract
2000

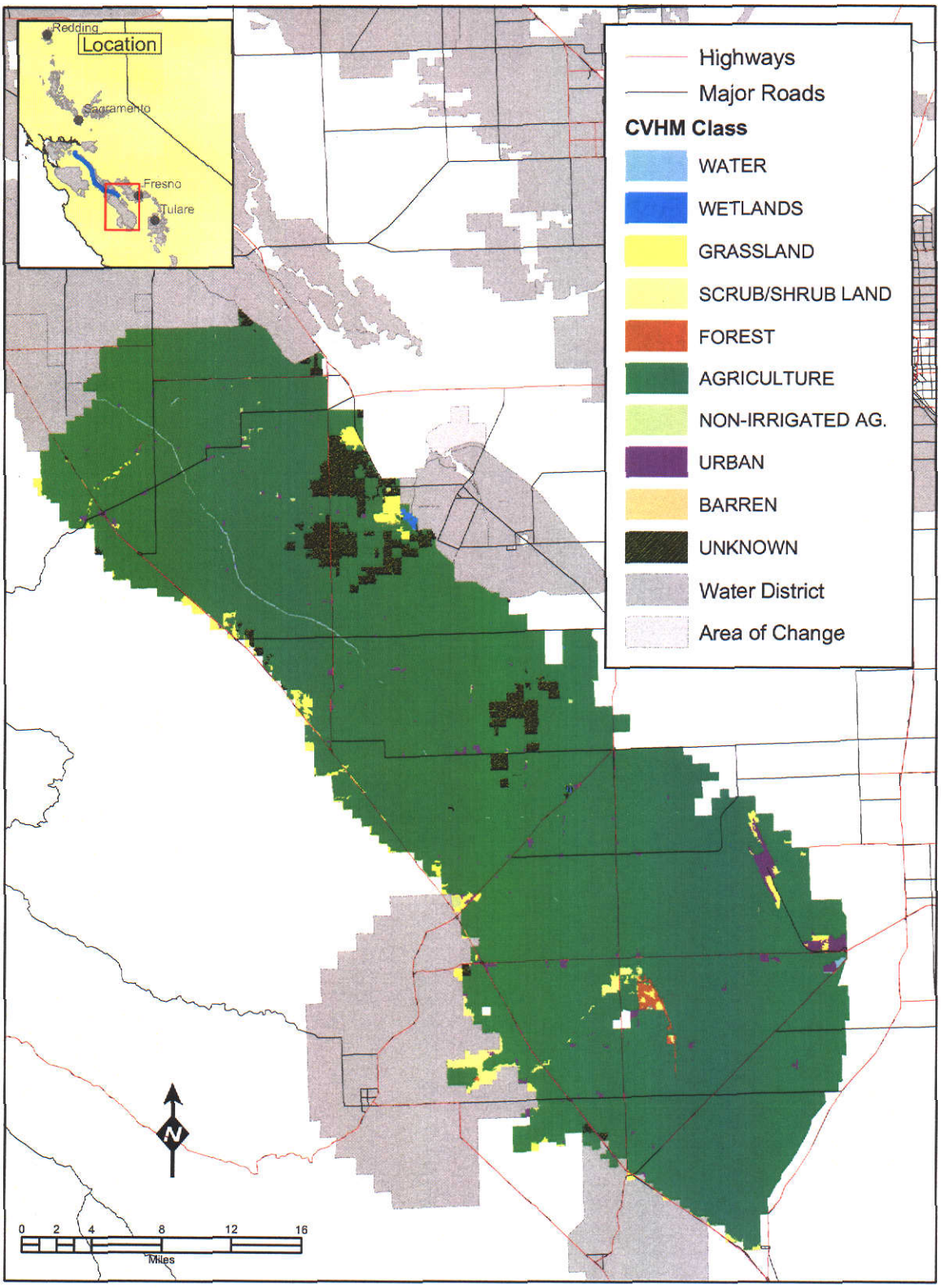

USBR, Division of Environmental Affairs
P:/cvhm/arcmap

Note: This data is subject to change as refinements are made to processes.

IDCON 203220

10/27/2003

Reclamation District 1606
Land Cover 2000

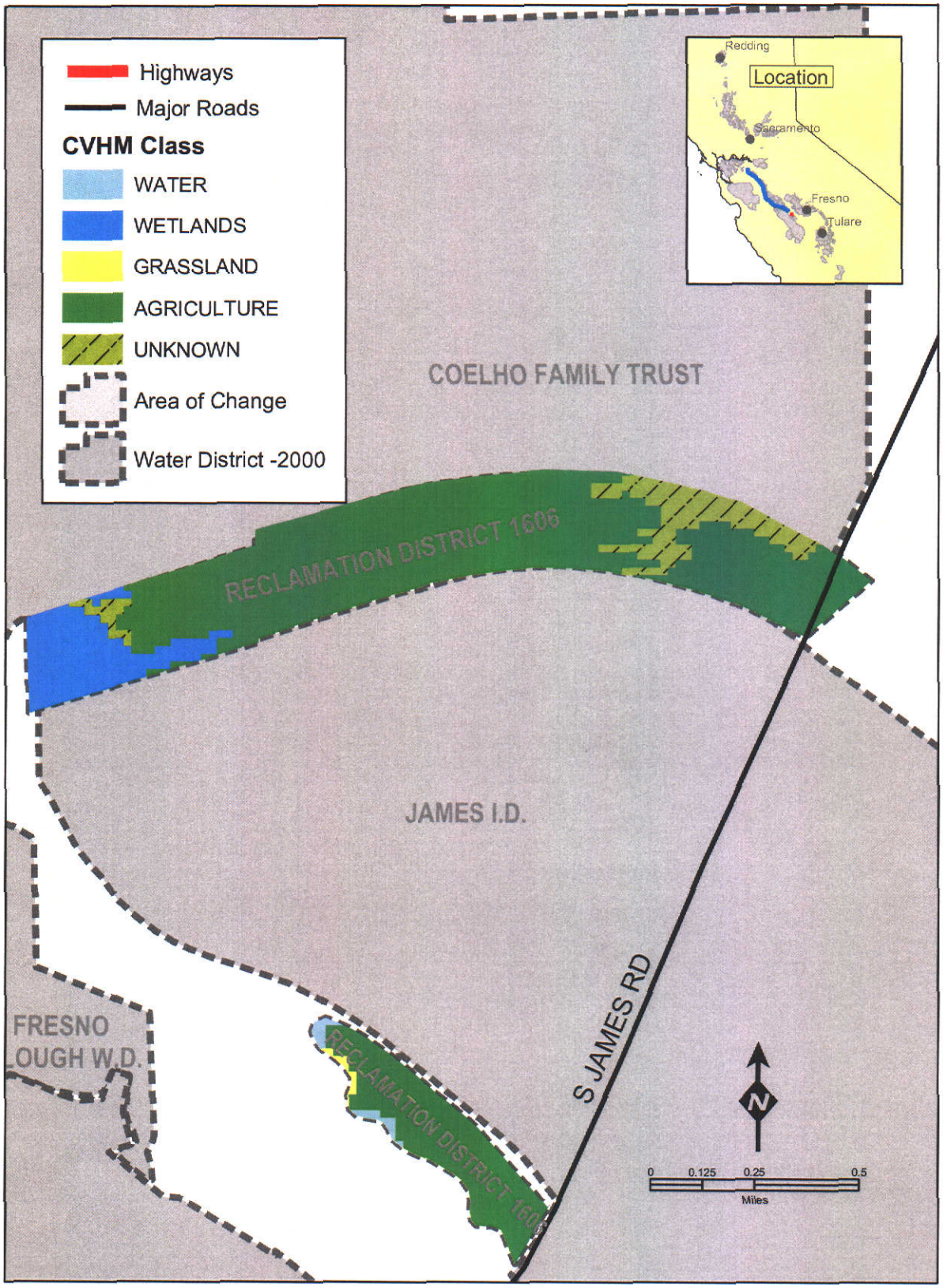

USBR, Division of Environmental Affairs
P:/cvhm/arcmap

02/21/2003

IDCON 202070

Note: This data is subject to change as refinements are made to processes.

City of Tracy
Land Cover 2000

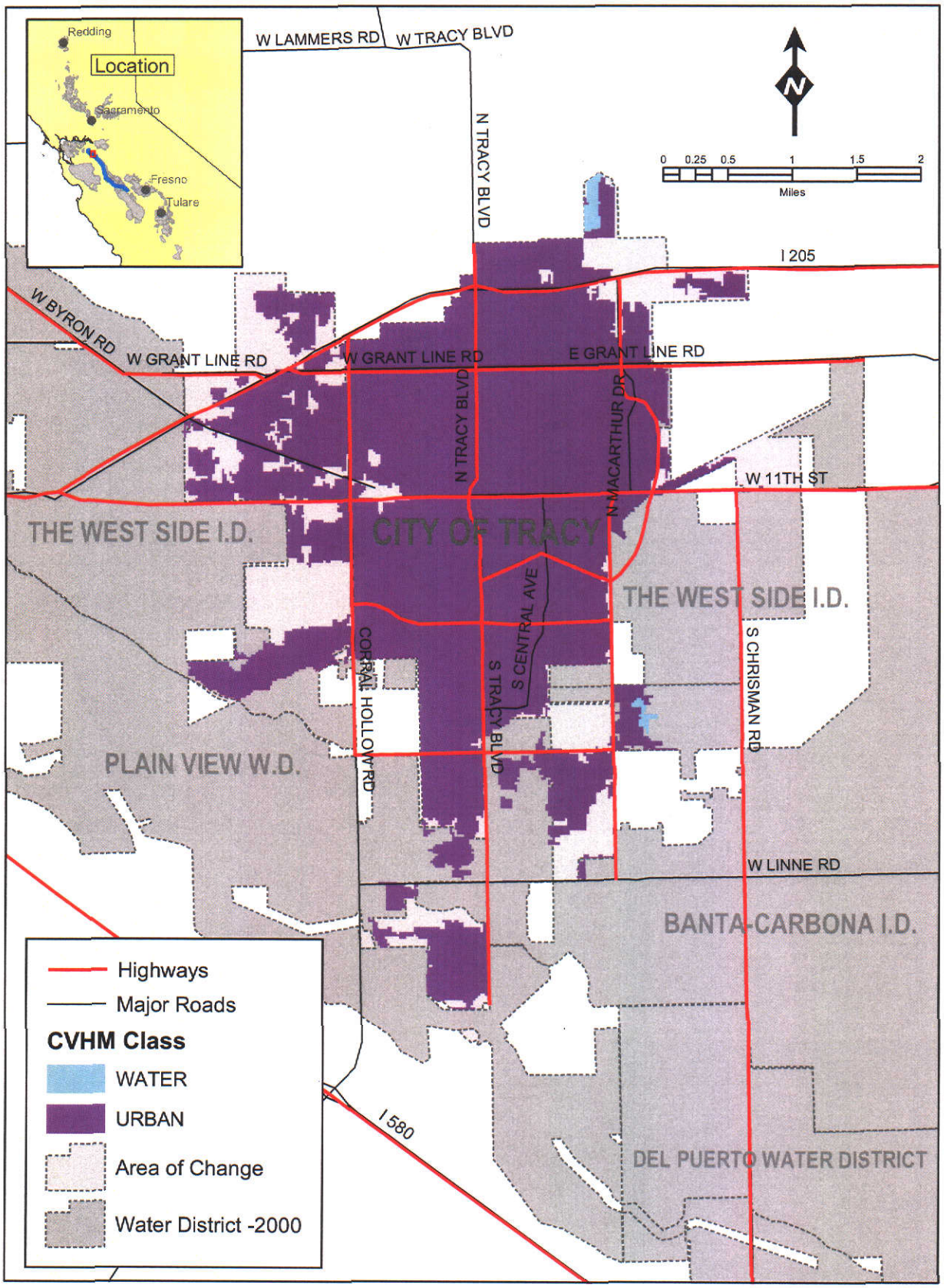

USBR, Division of Environmental Affairs
P:/cvhm/arcmap

Note: This data is subject to change as refinements are made to processes.

202135

03/10/03

Tranquillity I.D.
Land Cover 2000

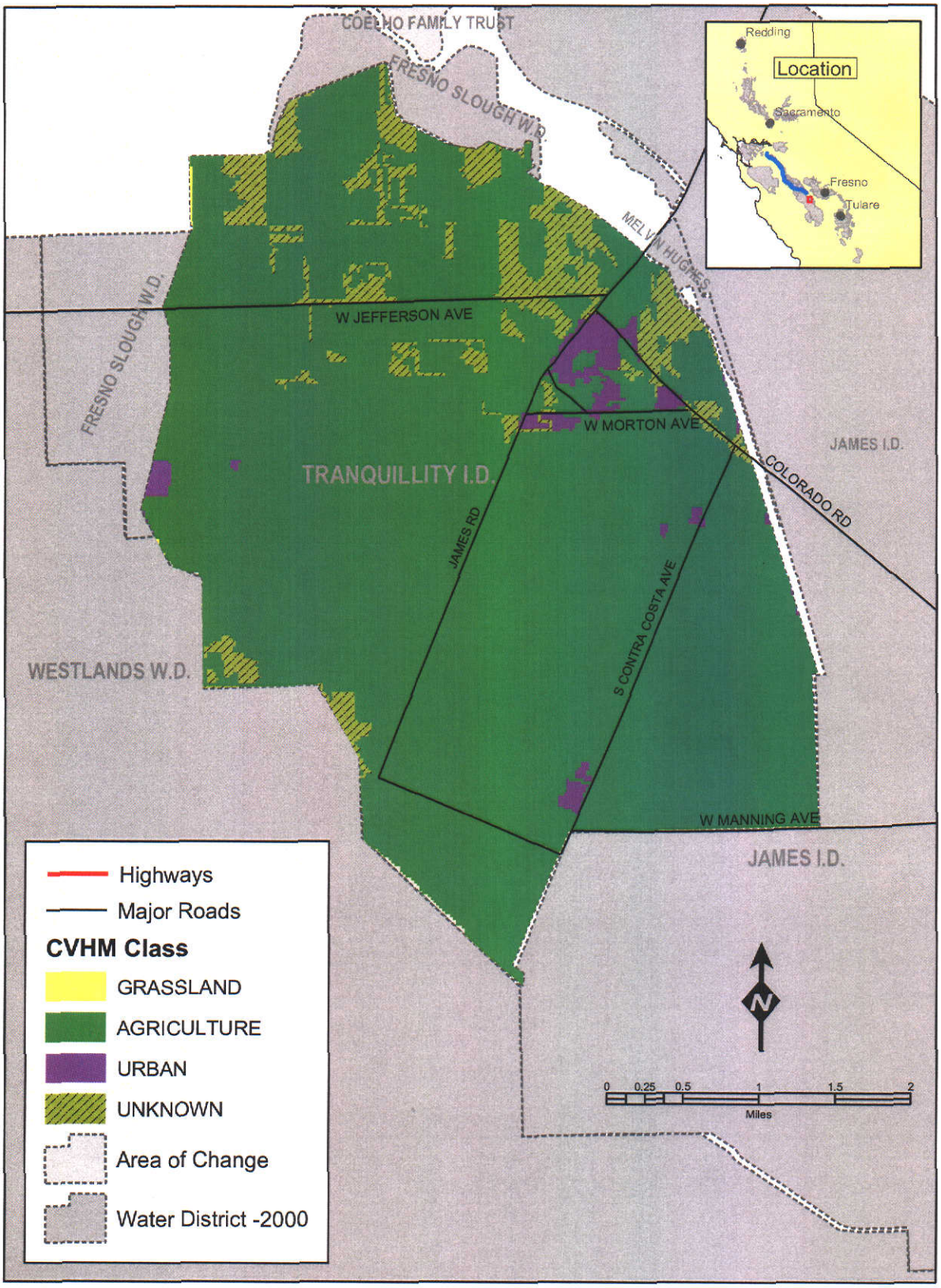

USBR, Division of Environmental Affairs
P:/cvhm/arcmap

202140

3/06/2003

Note: This data is subject to change as refinements are made to processes.

San Joaquin Valley National Cemetery
Land Cover 2000

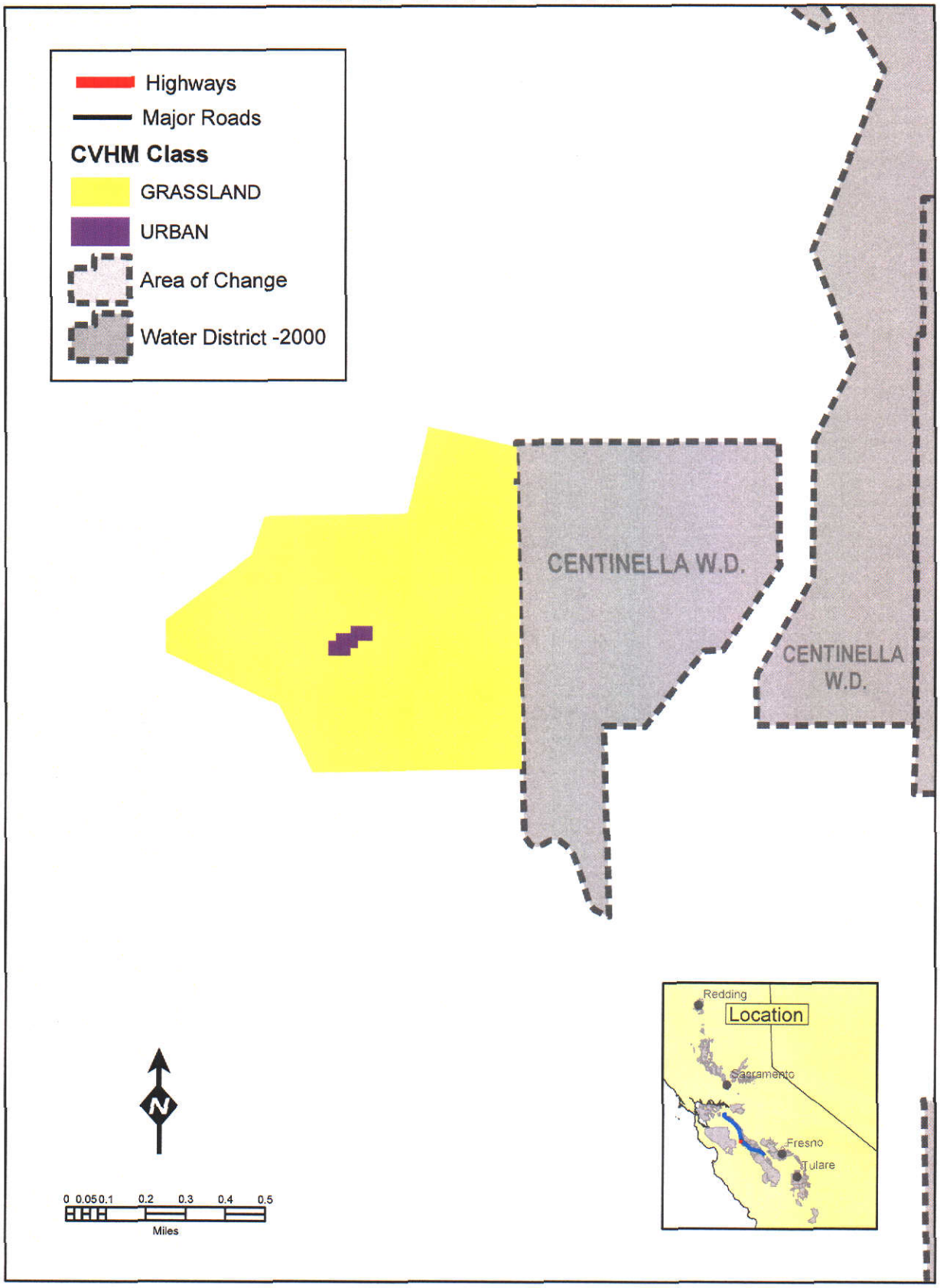

USBR, Division of Environmental Affairs
P:/cvhm/arcmap

Note: This data is subject to change as refinements are made to processes.

IDCON 202095

03/07/2003

Lewis Creek Water Service Area
2000

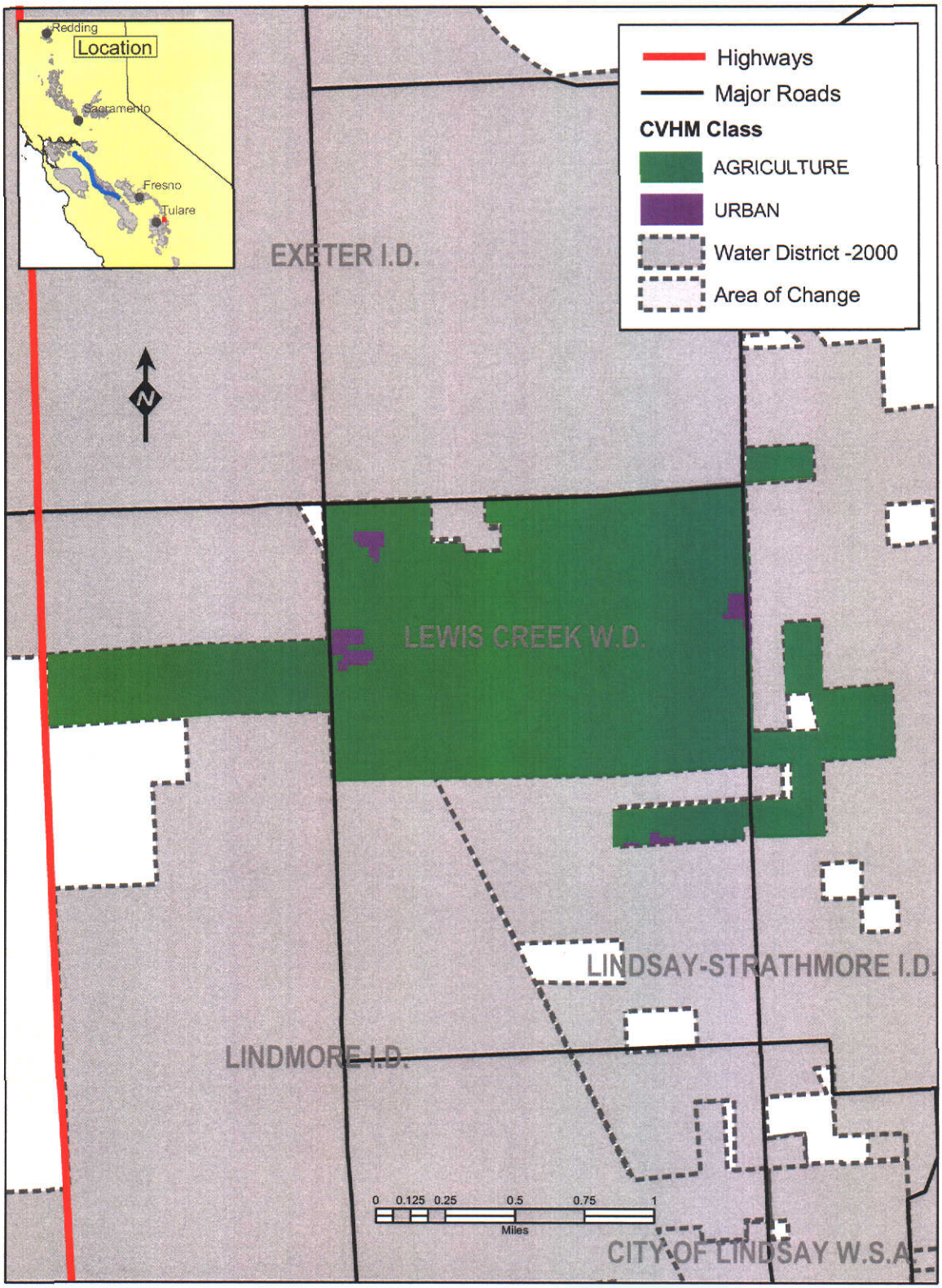

USBR, Division of Environmental Affairs
P:/cvhm/arcmap

Note: This data is subject to change as refinements are made to processes.

IDCON 202420

12/19/2003

Westside W.D.
Land Cover - 2000

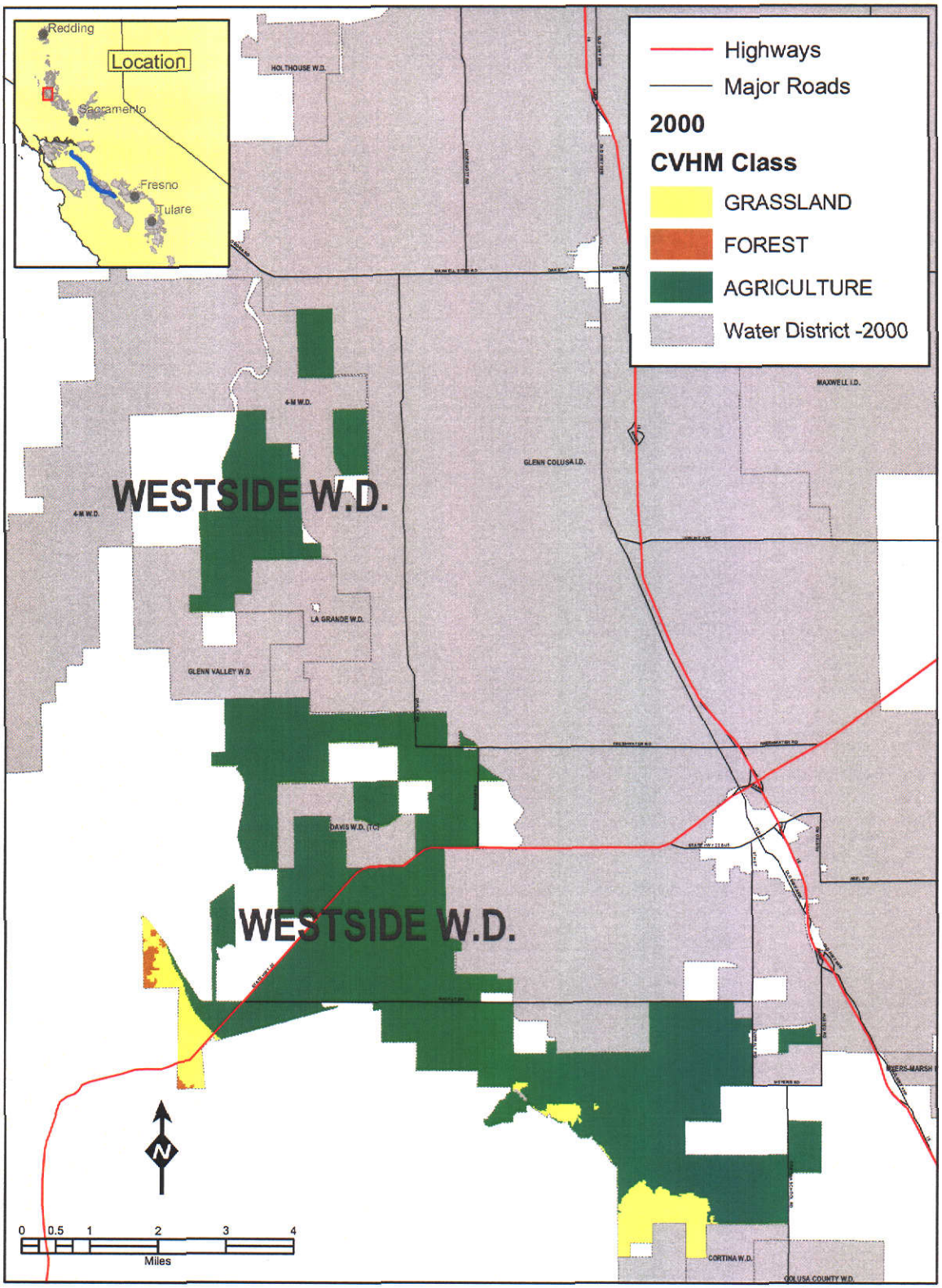

USBR, Division of Environmental Affairs
P:/cvhm/arcmap

Note: This data is subject to change as refinements are made to processes.

202834

10/07/03

Mountain Gate C.S.D.
Land Cover - 2000

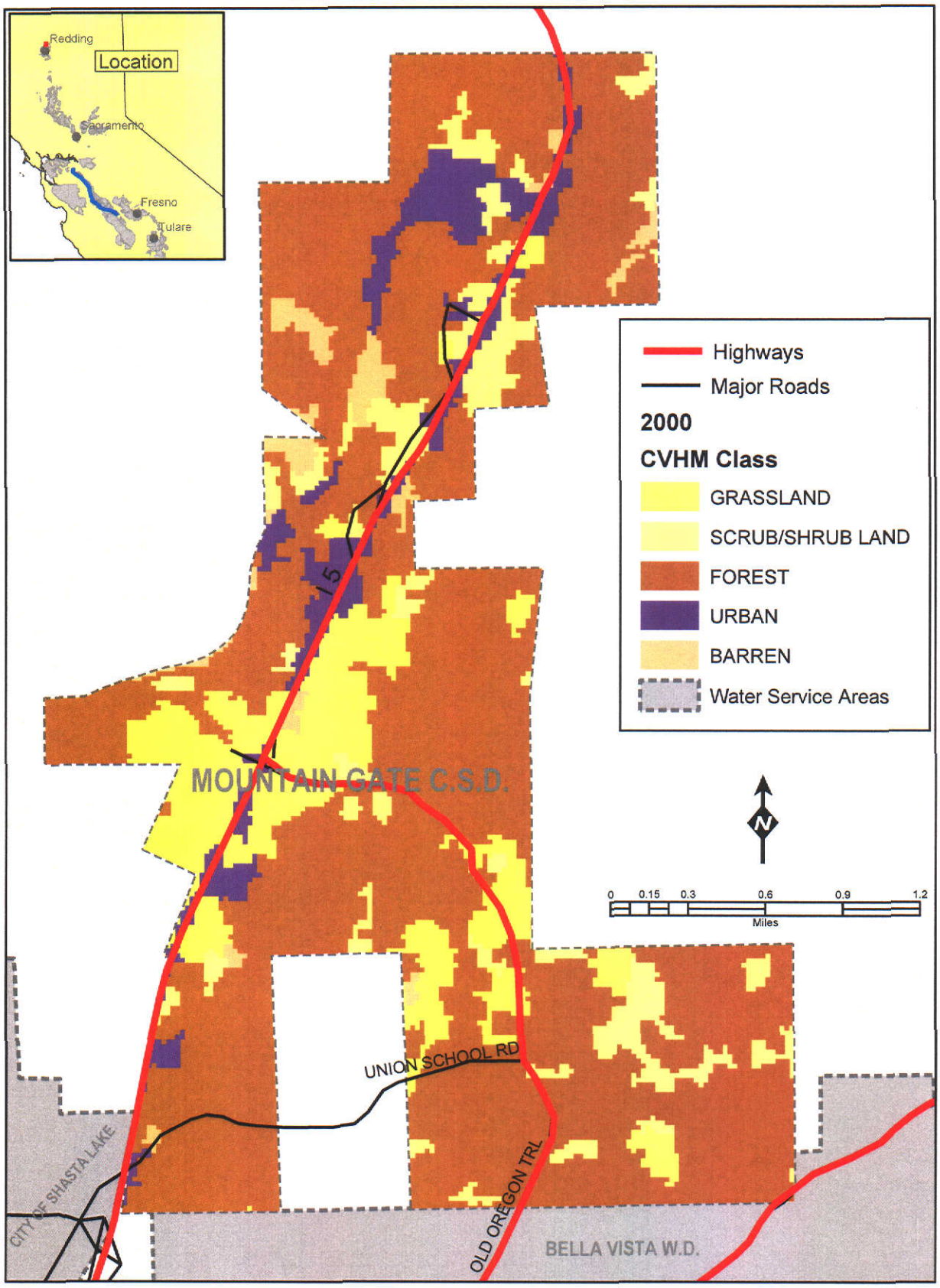

USBR, Division of Environmental Affairs
P:/cvhm/arcmap

203126

9/25/2003

Note: This data is subject to change as refinements are made to processes.

Shasta County Water Agency
Land Cover - 2000

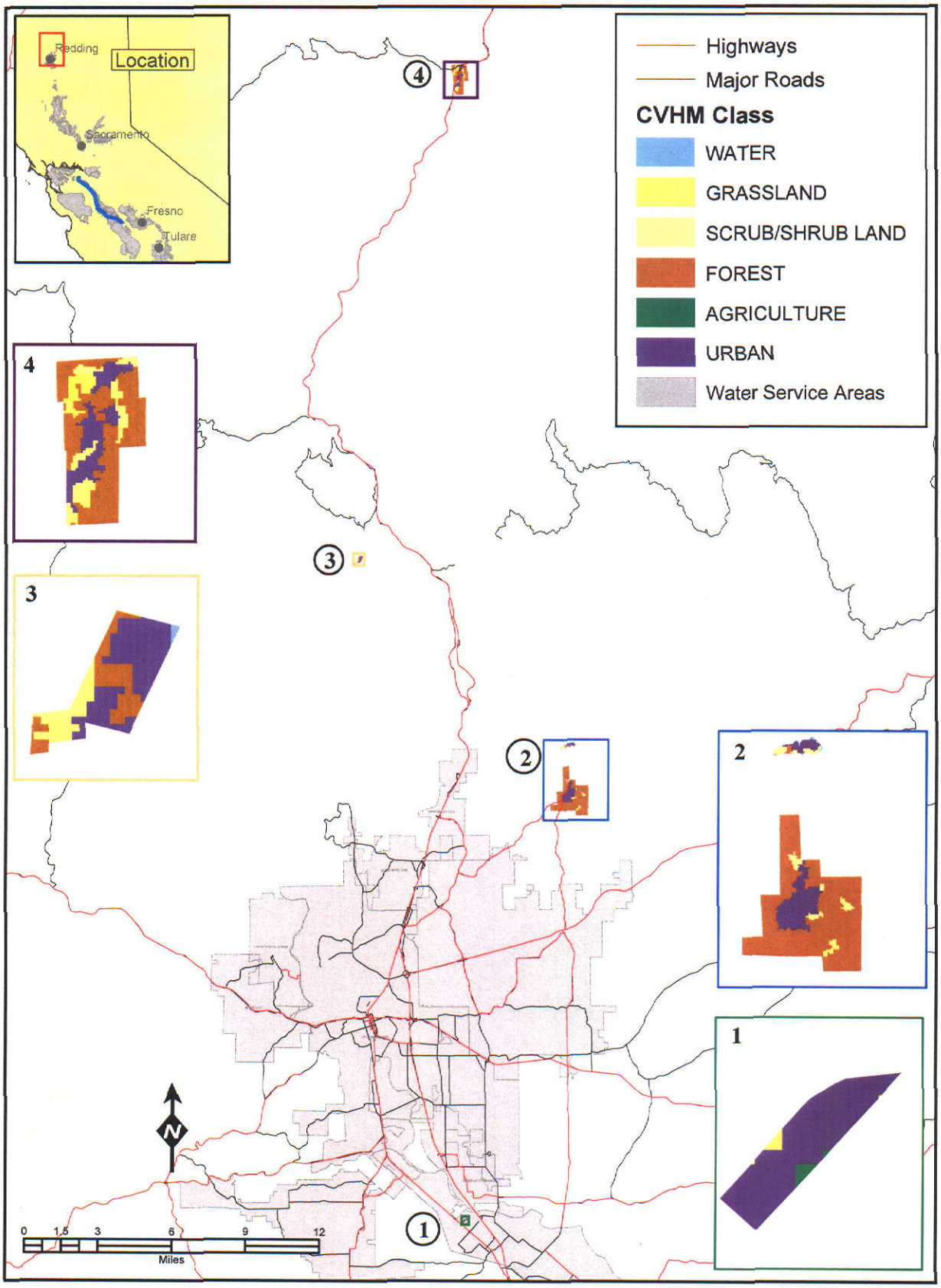

USBR, Division of Environmental Affairs
P:/cvhm/arcmap

203127

9/25/2003

Note: This data is subject to change as refinements are made to processes.

Shasta C.S.D.
Land Cover - 2000

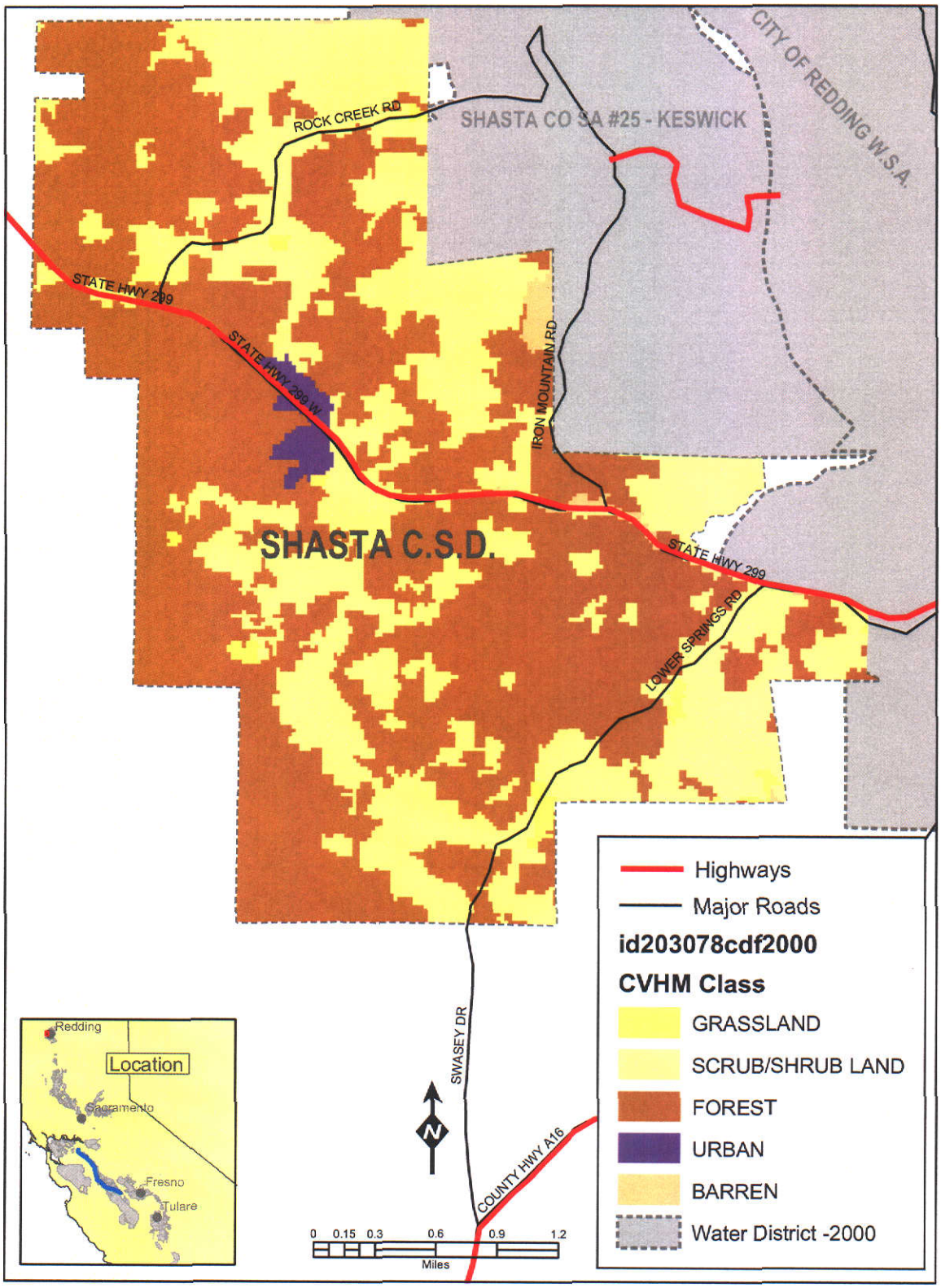

USBR, Division of Environmental Affairs
P:/cvhm/arcmap

Note: This data is subject to change as refinements are made to processes.

203078

10/20/2003

Colusa Drain MWC
Land Cover - 2000

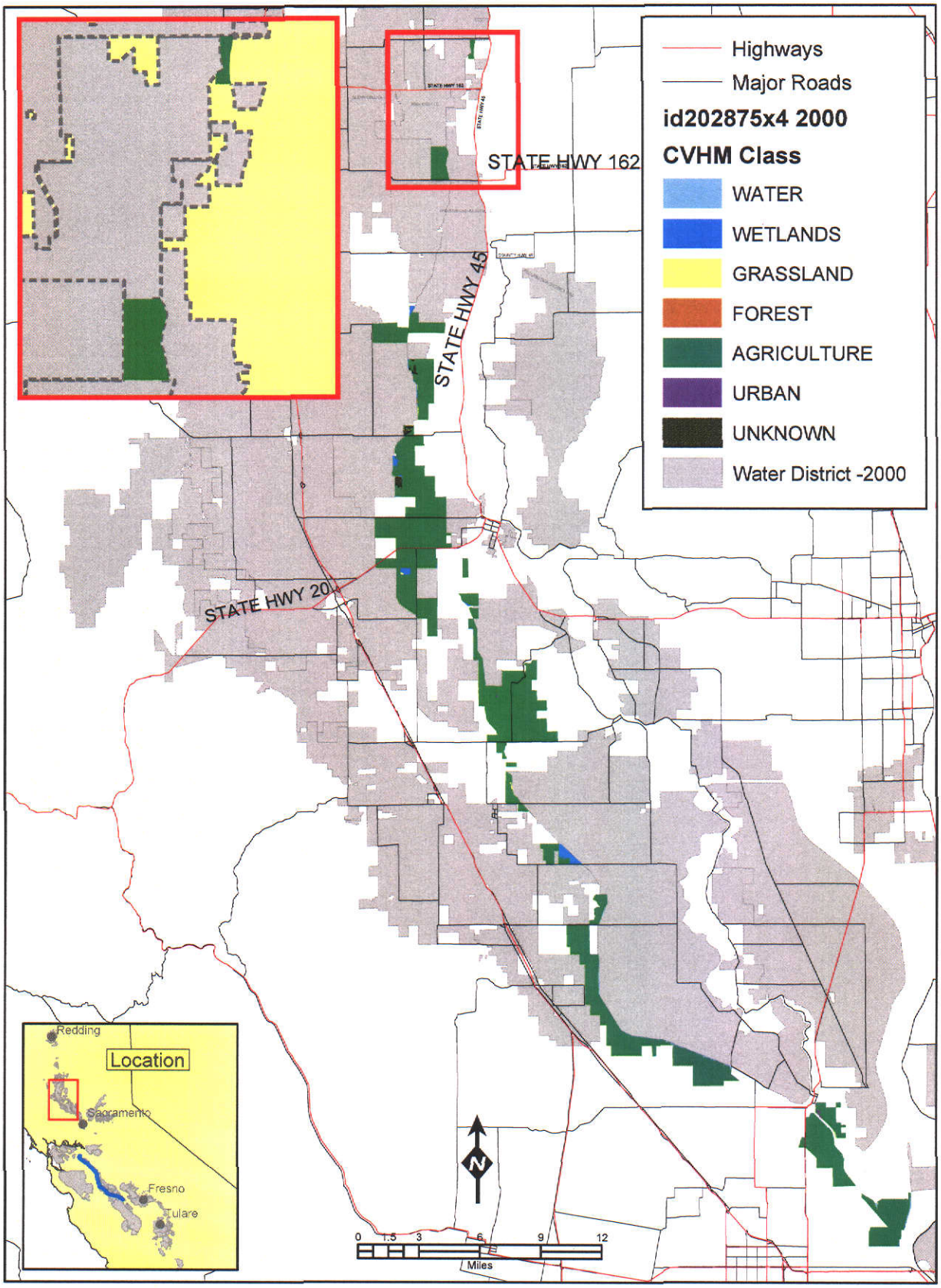

USBR, Division of Environmental Affairs
P:/cvhm/arcmap

Note: This data is subject to change as refinements are made to processes.

202875

10/28/2003