APPENDIX D

MAPS SHOWING THE EXISTING HABITAT AND SERVICE AREA LOCATION FOR 17 INTERIM RENEWAL CONTRACTORS SHOWN ON TABLE 1

El Dorado I.D.
Land Cover - 2000

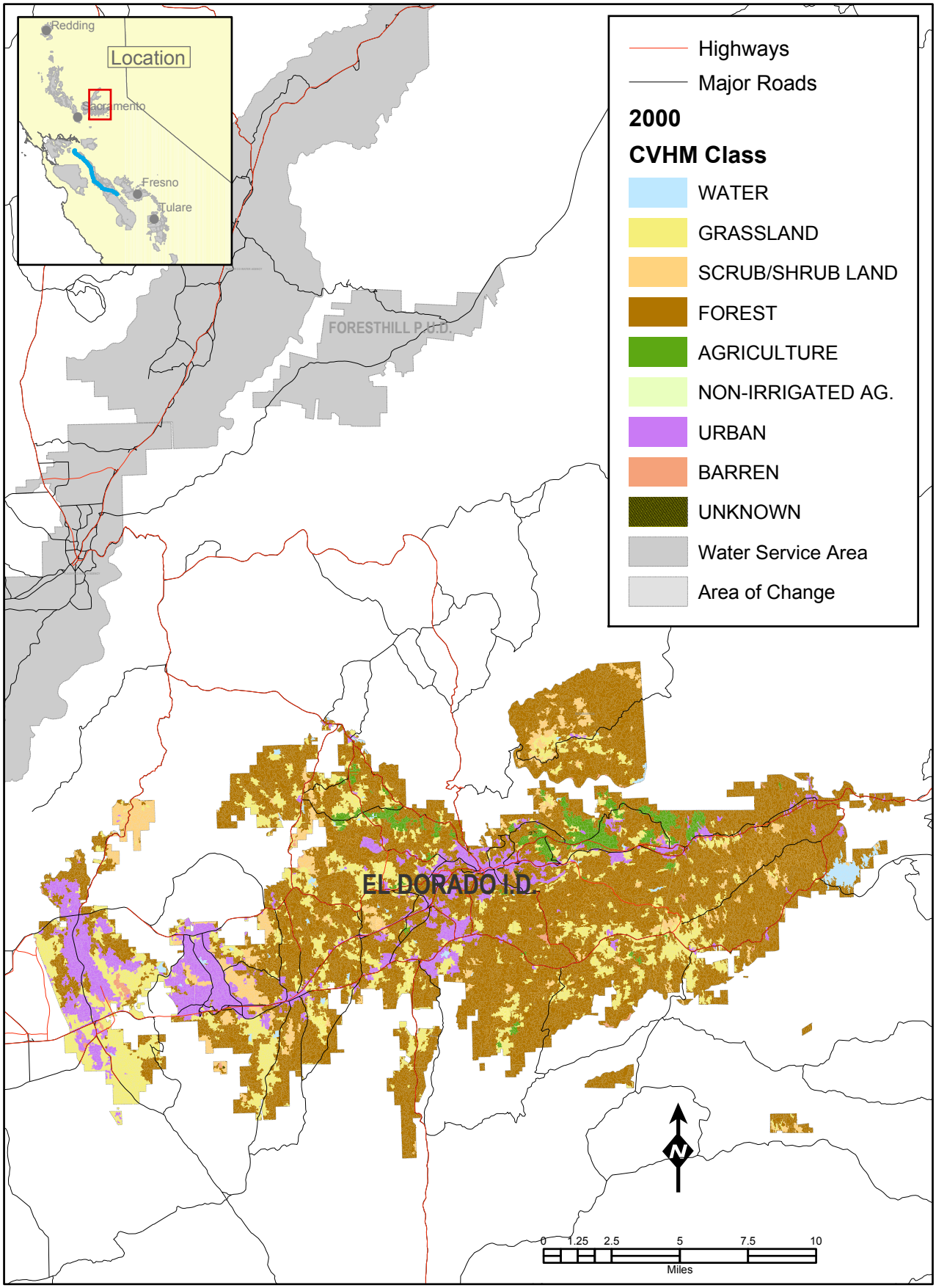

USBR, Division of Environmental Affairs
P:/cvhm/arcmap

201780

9/30/2003

Note: This data is subject to change as refinements are made to processes.

Coelho Family Trust
Land Cover - 2000

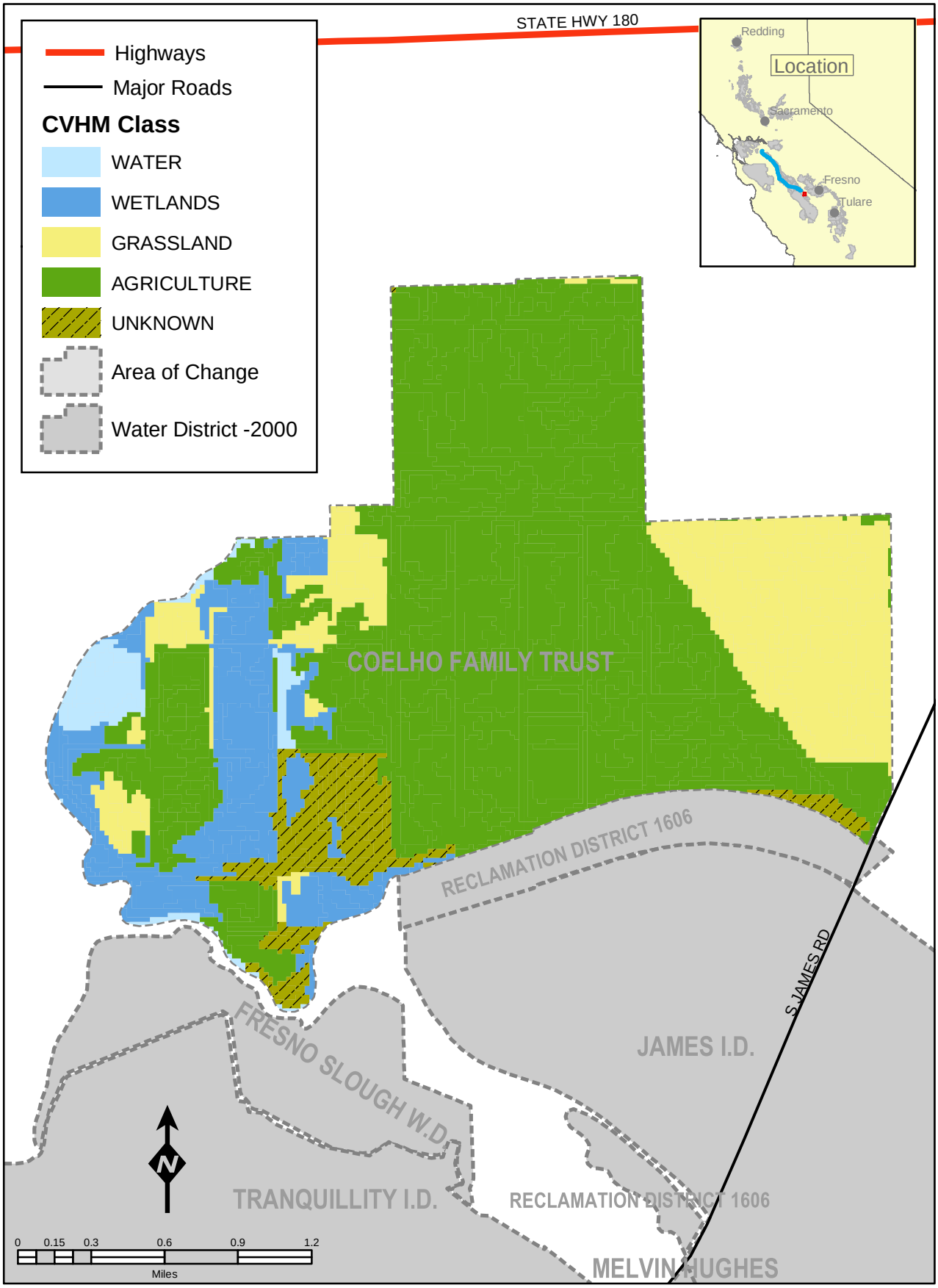

USBR, Division of Environmental Affairs
P:/cvhm/arcmap

Note: This data is subject to
change as refinements
are made to processes.

202130

3/11/03

Fresno Slough Water District
Land Cover - 2000

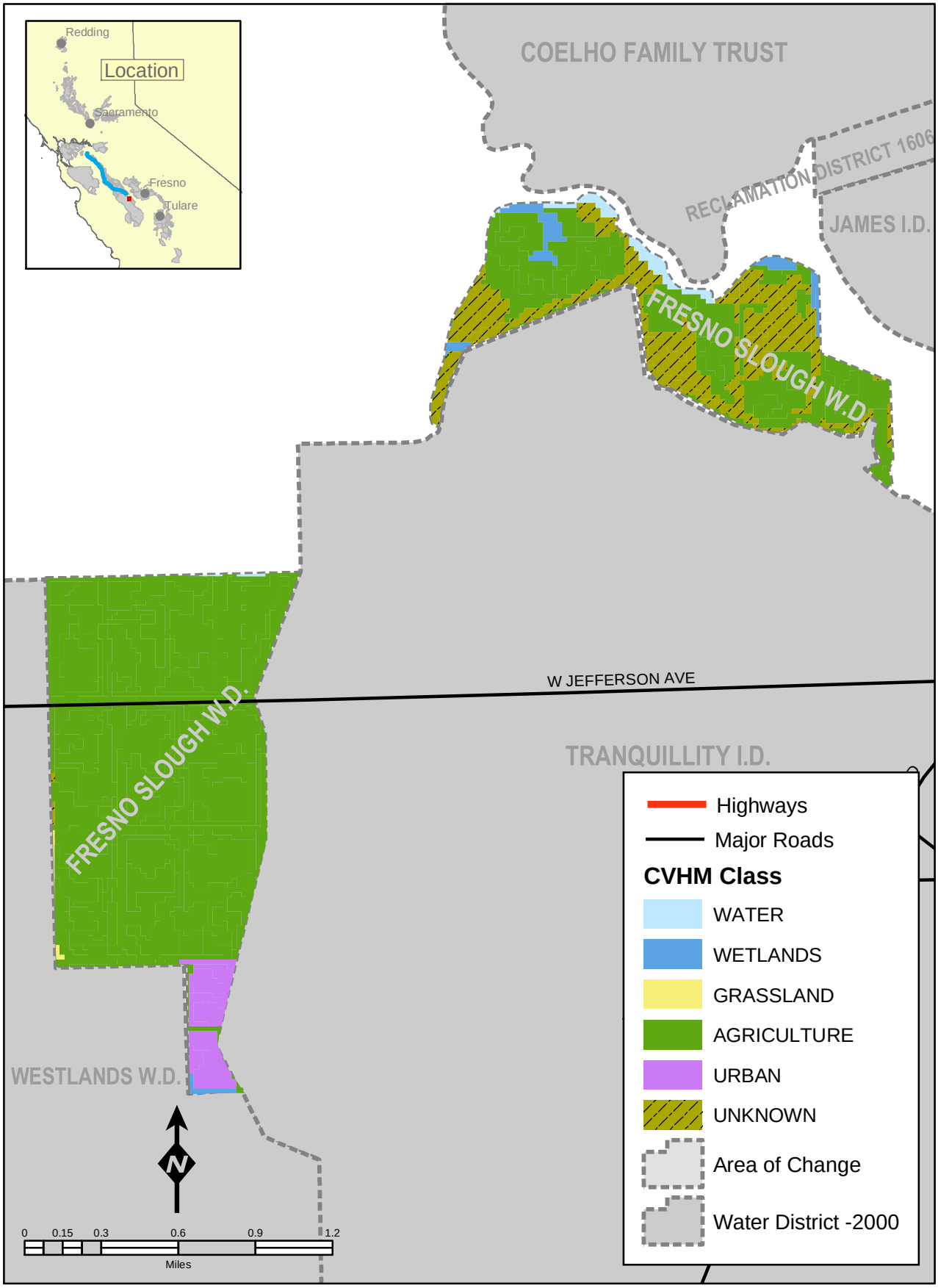

USBR, Division of Environmental Affairs
P:/cvhm/arcmap

Note: This data is subject to
change as refinements
are made to processes.

IDCON 201920

3/12/03

James I.D.
Land Cover 2000

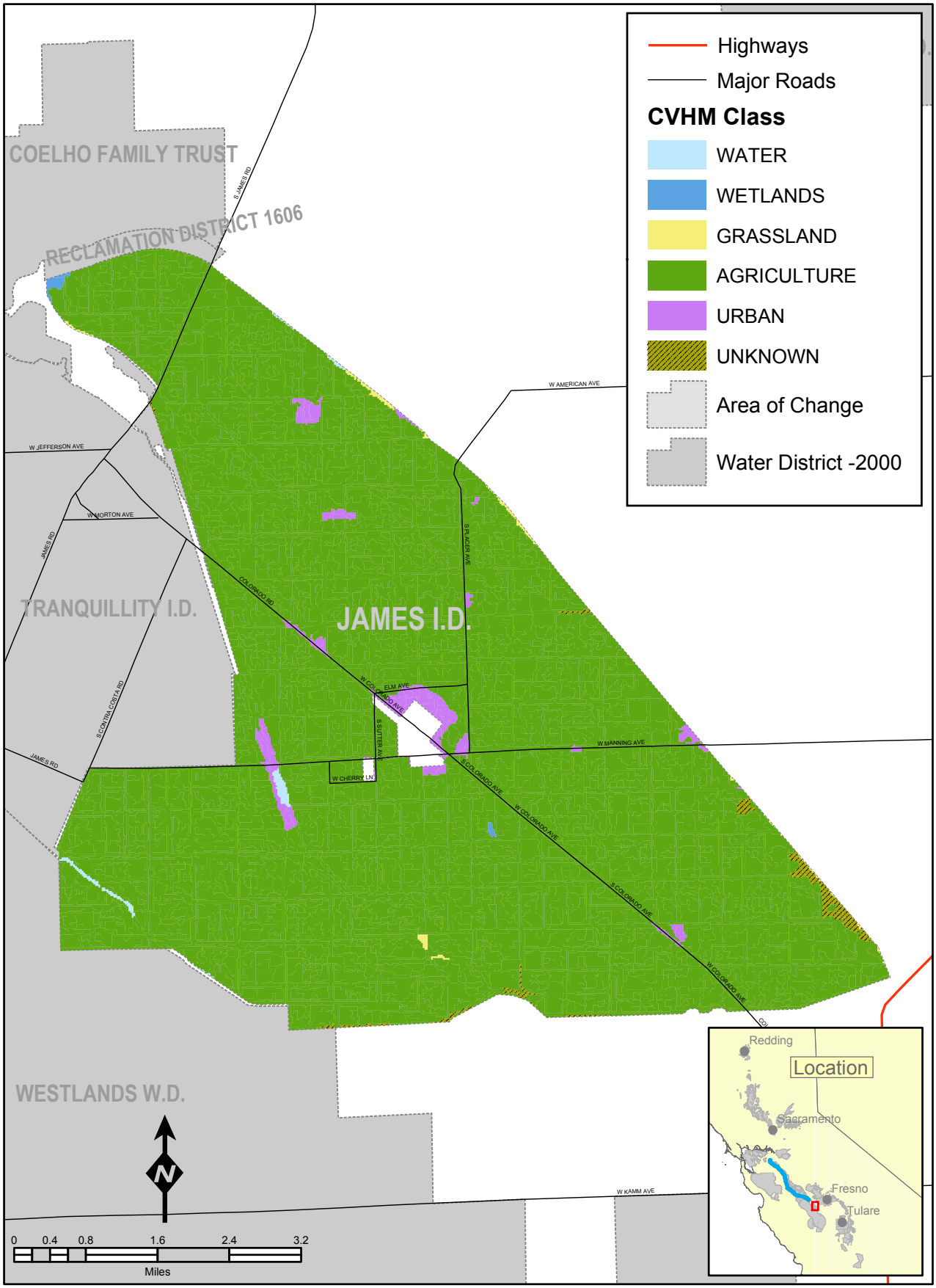

USBR, Division of Environmental Affairs
P:/cvhm/arcmap

Note: This data is subject to
change as refinements
are made to processes.

IDCON 201950

3/12/03

Westlands Water District
Land - Cover 2000

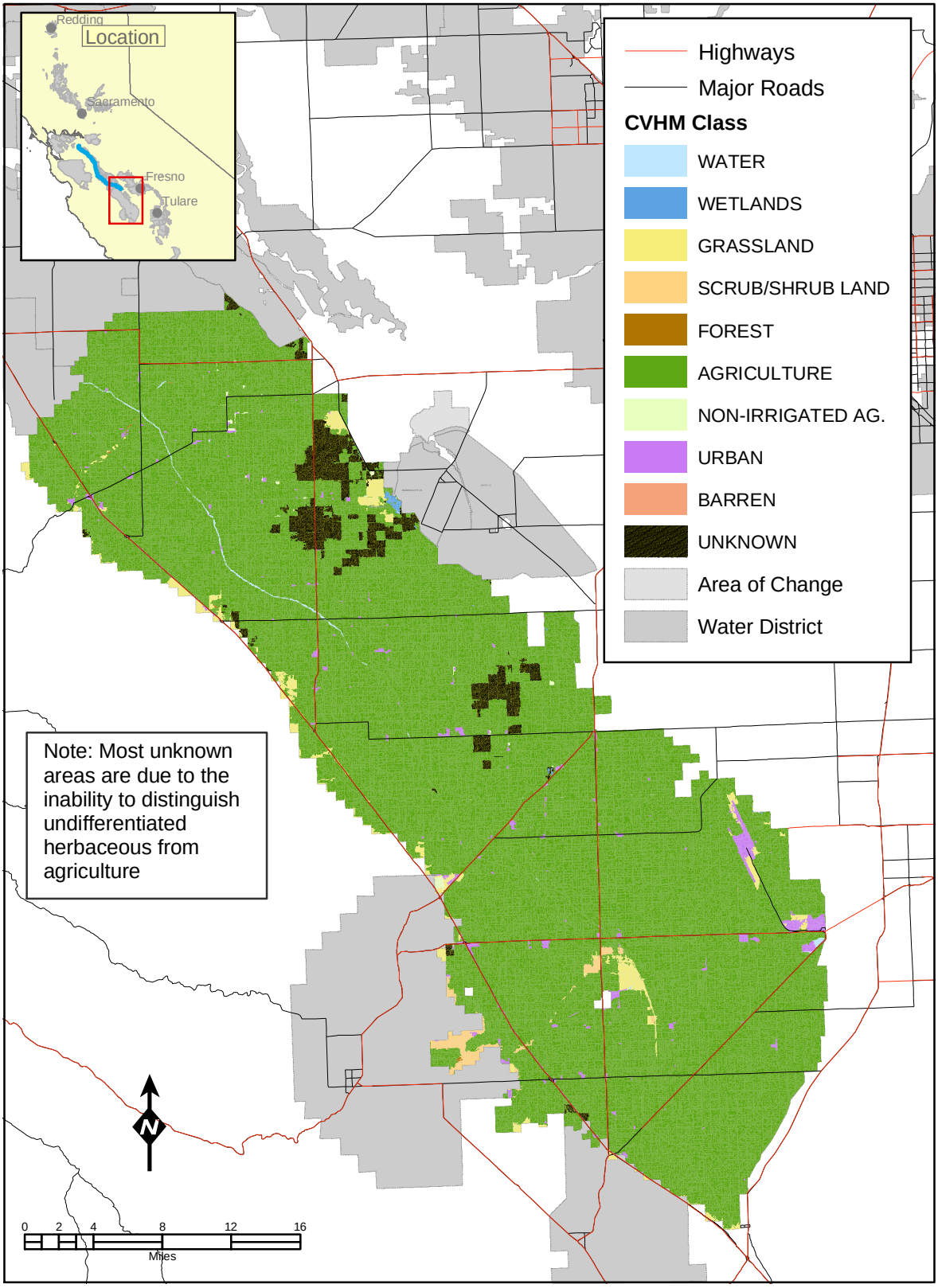

USBR, Division of Environmental Affairs
P:/cvhm/arcmap

Note: This data is subject to change as refinements are made to processes.

IDCON 203220

12/23/2003

Reclamation District 1606
Land Cover 2000

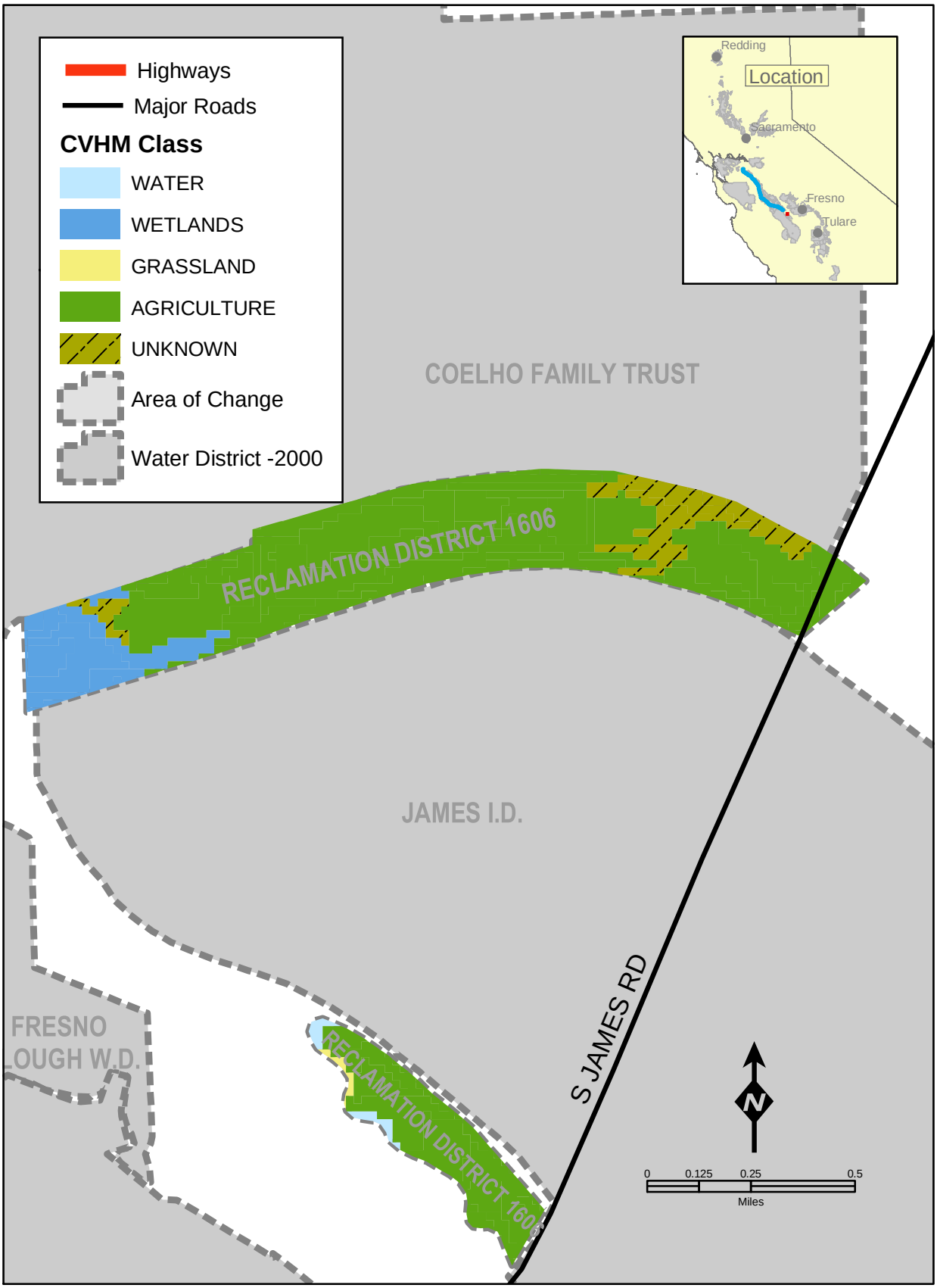

USBR, Division of Environmental Affairs
P:/cvhm/arcmap

02/21/2003

IDCON 202070

Note: This data is subject to change as refinements are made to processes.

City of Tracy
Land Cover 2000

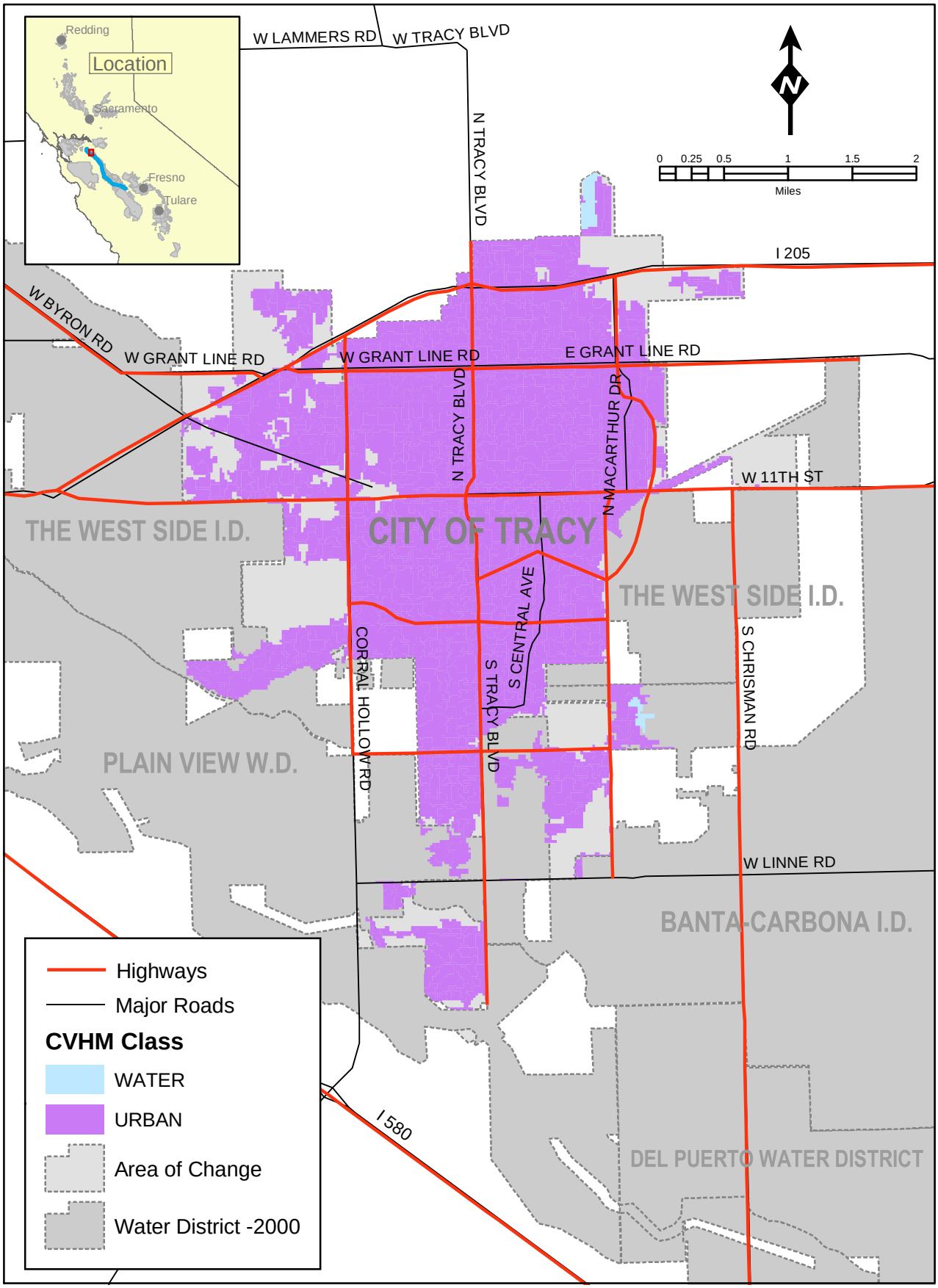

USBR, Division of Environmental Affairs
P:/cvhm/arcmap

202135

03/10/03

Note: This data is subject to change as refinements are made to processes.

Tranquillity I.D.
Land Cover 2000

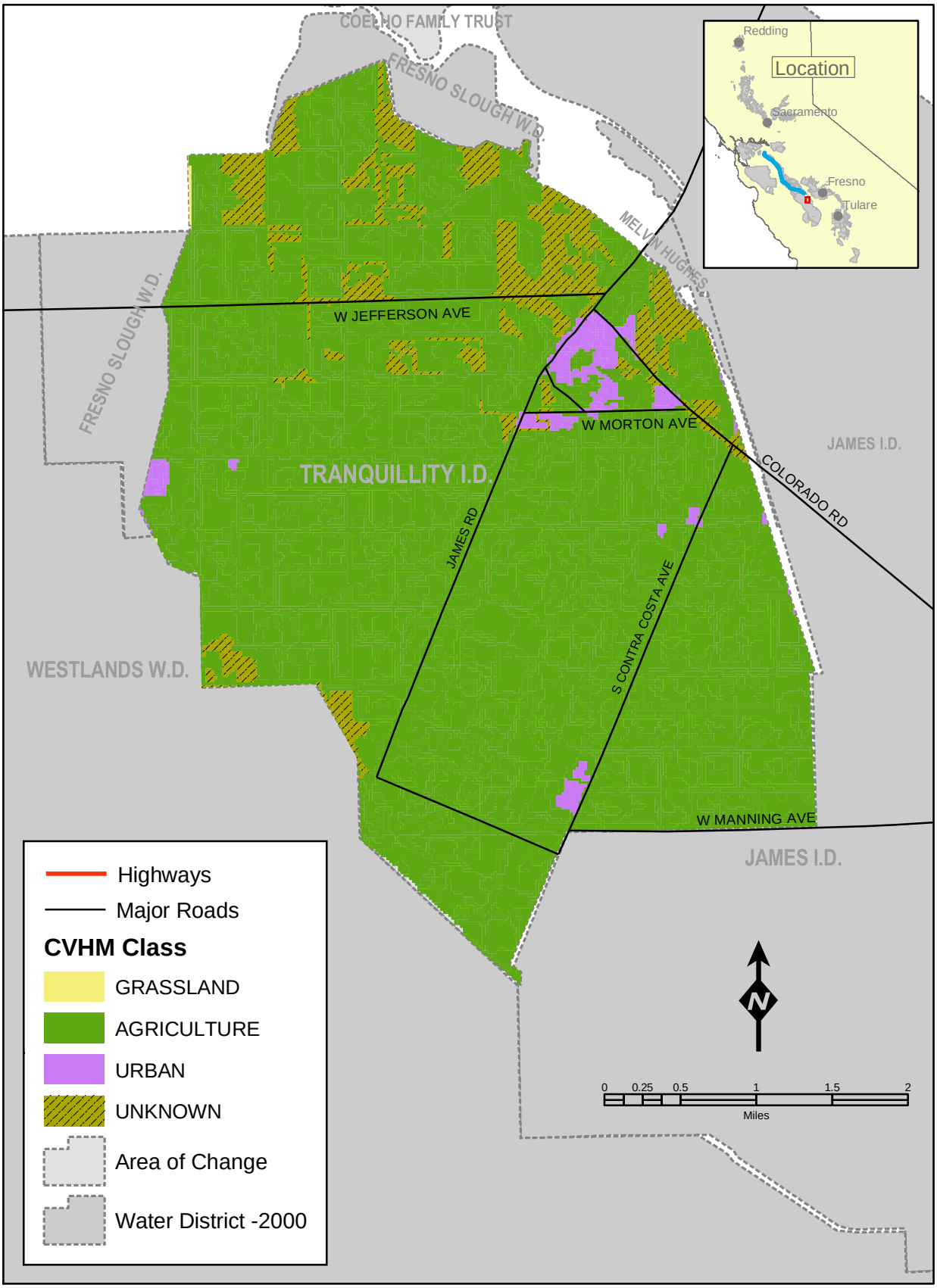

USBR, Division of Environmental Affairs
P:/cvhm/arcmap

202140

3/06/2003

Note: This data is subject to change as refinements are made to processes.

MD AND M Hughes Property
Land Cover 2000

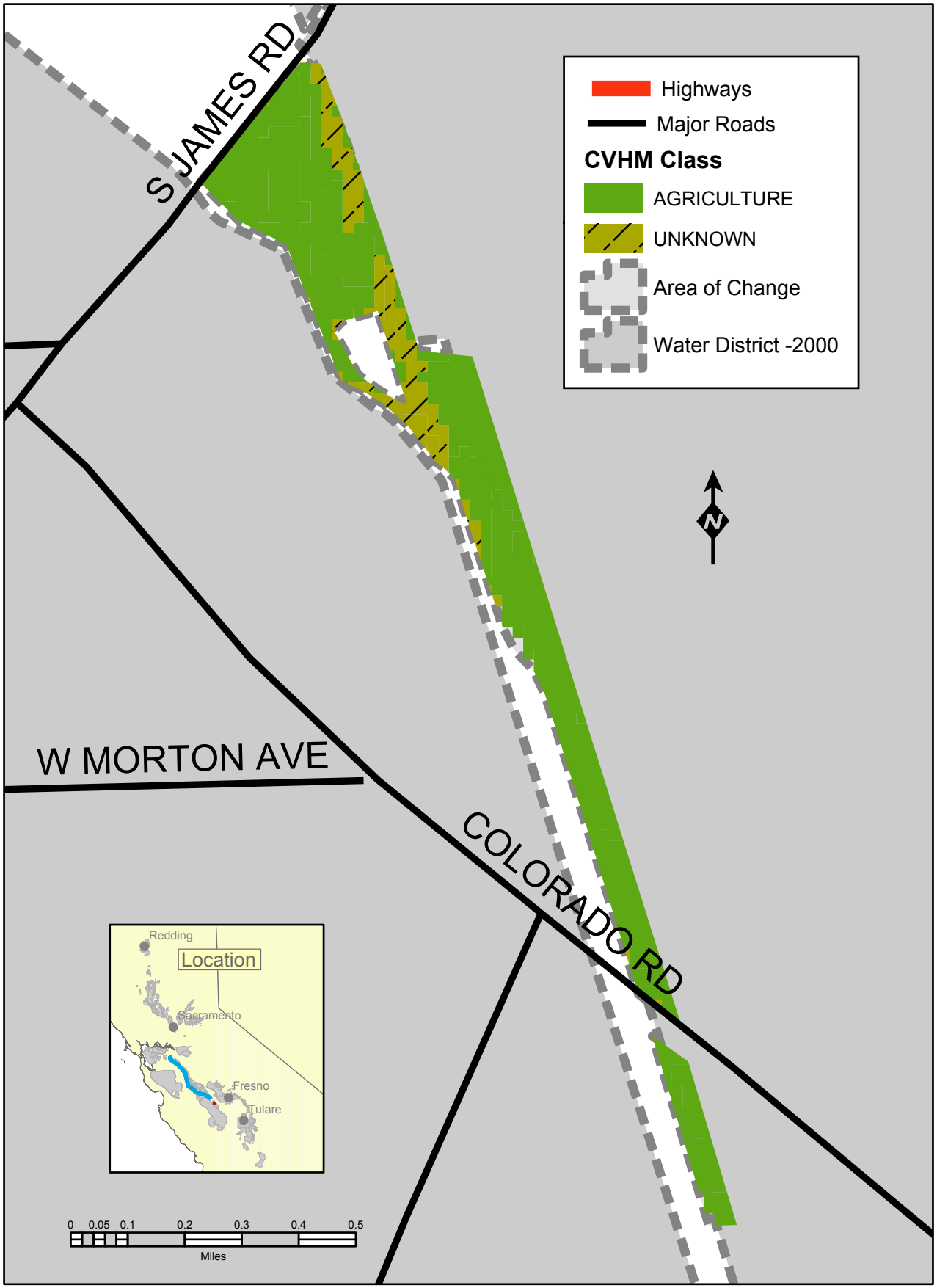

USBR, Division of Environmental Affairs
P:/cvhm/arcmap

IDCON 201940

03/07/2003

Note: This data is subject to change as refinements are made to processes.

San Joaquin Valley National Cemetery
Land Cover 2000

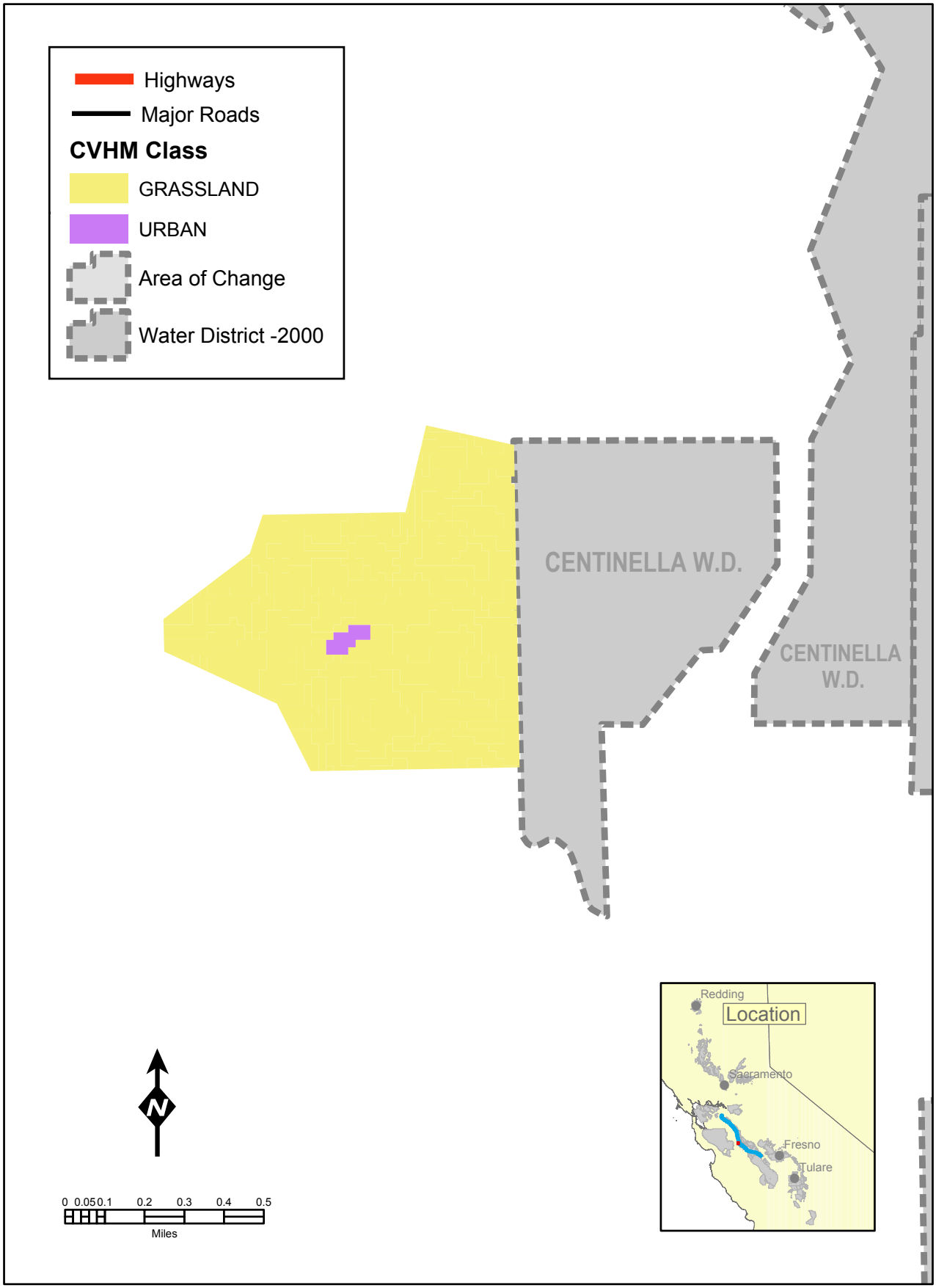

USBR, Division of Environmental Affairs
P:/cvhm/arcmap

Note: This data is subject to change as refinements are made to processes.

IDCON 202095

03/07/2003

Lewis Creek Water Service Area
2000

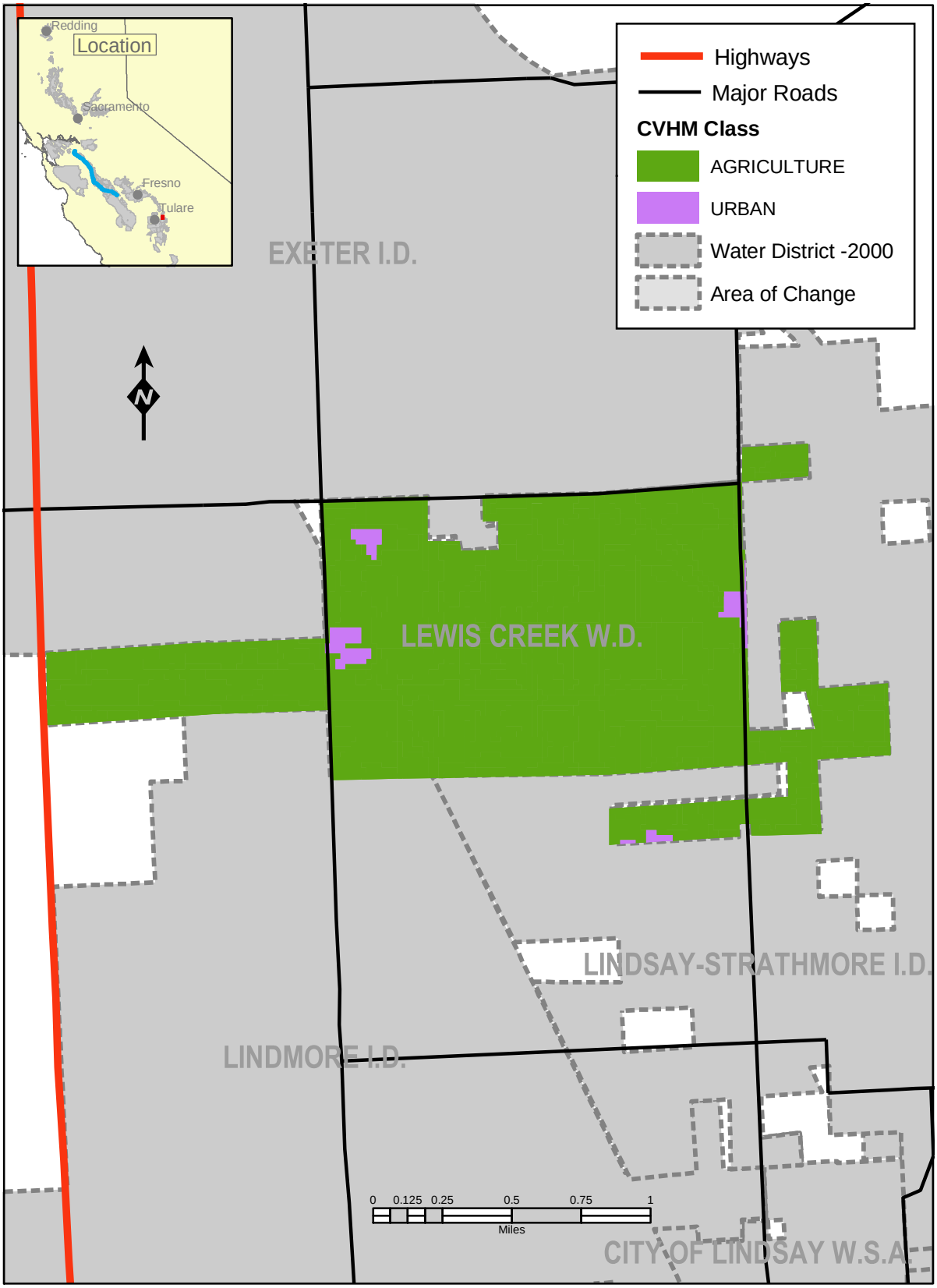

USBR, Division of Environmental Affairs
P:/cvhm/arcmap

Note: This data is subject to change as refinements are made to processes.

IDCON 202420

12/19/2003

Mountain Gate C.S.D.
Land Cover - 2000

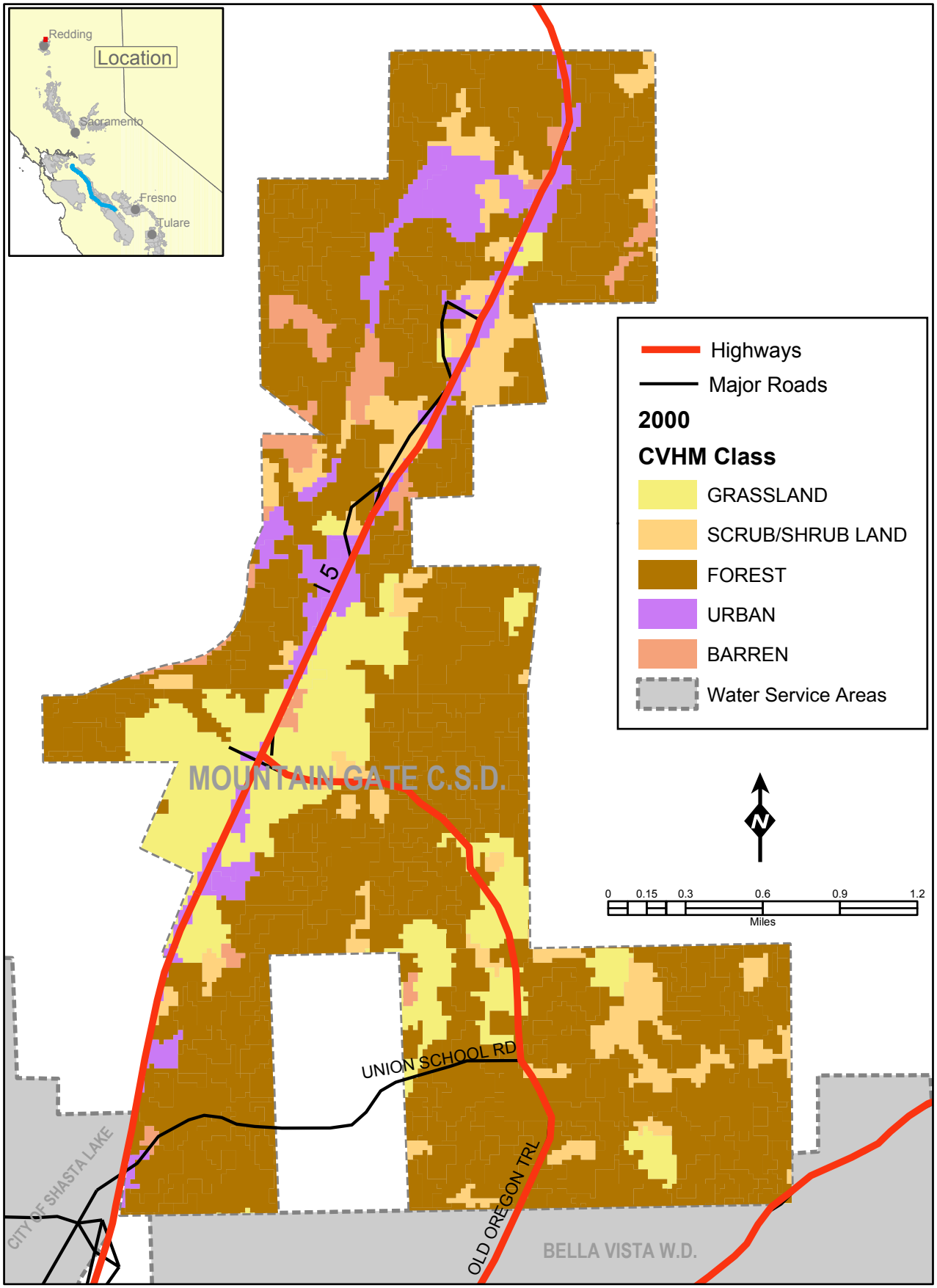

USBR, Division of Environmental Affairs
P:/cvhm/arcmap

203126

9/25/2003

Note: This data is subject to change as refinements are made to processes.

Shasta County Water Agency
Land Cover - 2000

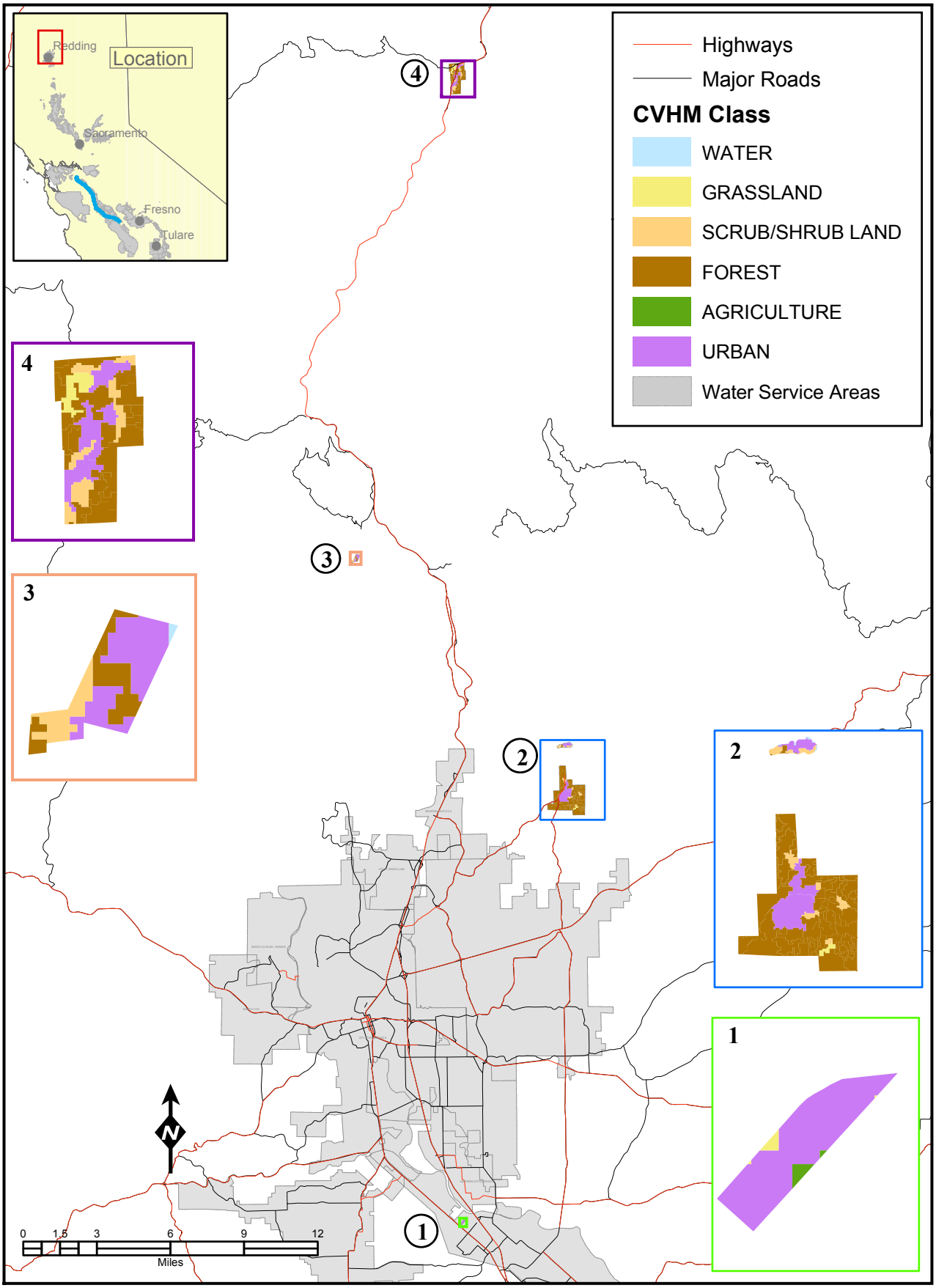

USBR, Division of Environmental Affairs
P:/cvhm/arcmap

203127

9/25/2003

Note: This data is subject to change as refinements are made to processes.

Shasta C.S.D.
Land Cover - 2000

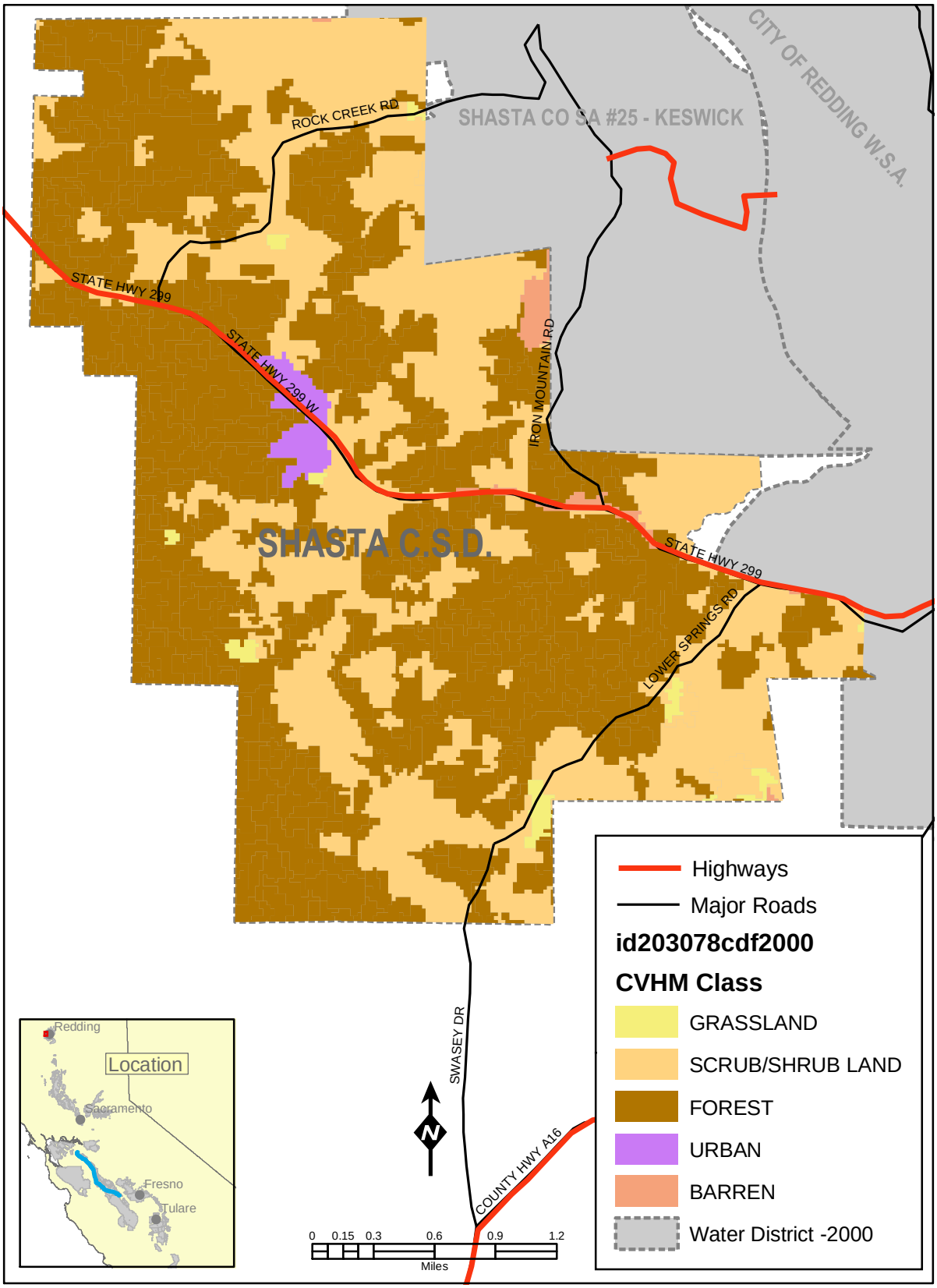

USBR, Division of Environmental Affairs
P:/cvhm/arcmap

203078

10/20/2003

Note: This data is subject to change as refinements are made to processes.

Colusa Drain MWC
Land Cover - 2000

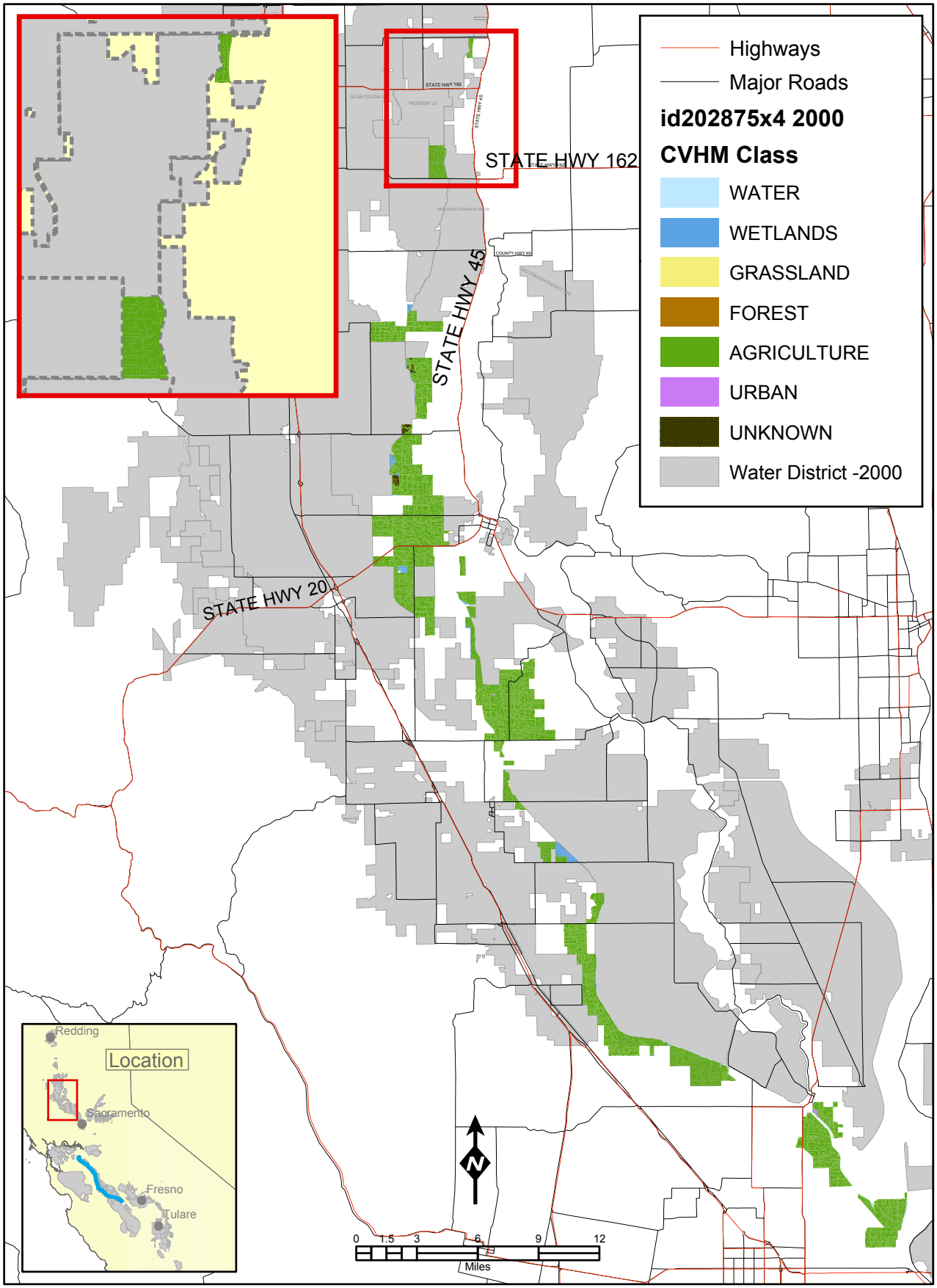

USBR, Division of Environmental Affairs
P:/cvhm/arcmap

Note: This data is subject to
change as refinements
are made to processes.

202875

10/28/2003