		Jun	Jul	Aug	Sep	Oct	Nov	Dec	Jan	Feb	Mar	Apr	May
Trinity/Clair Engle													
Inflow		40	15	6	5	14	32	58	85	130	150	210	220
Est. Evap.		7.8	10.1	9.0	7.2	3.4	1.6	1.0	1.8	1.5	2.3	4.7	6.5
Total Release		112.0	122.4	123.2	125.6	81.0	73.2	55.0	36.2	33.2	33.3	82.4	285.4
River Rel. - cfs		783	450	450	450	373	300	300	300	300	300	477	4189
River Rel. - TAF		46.6	27.7	27.7	26.8	22.9	17.8	18.4	18.4	16.7	18.4	32.1	257.5
Carr PP		65.4	94.7	95.5	98.8	58.1	55.3	36.6	17.8	16.5	14.9	50.2	27.9
Actual Storage	1954	1874.2	1756.7	1630.5	1502.7	1432.3	1389.5	1391.5	1438.5	1533.9	1648.3	1771.2	1699.3
Elevation (feet)		2332	2323	2314	2303	2297	2294	2294	2298	2306	2315	2325	2319
Area (acres)		13488	13281	12666	12065	11351	10970	10782	10782	11033	11543	12131	12801

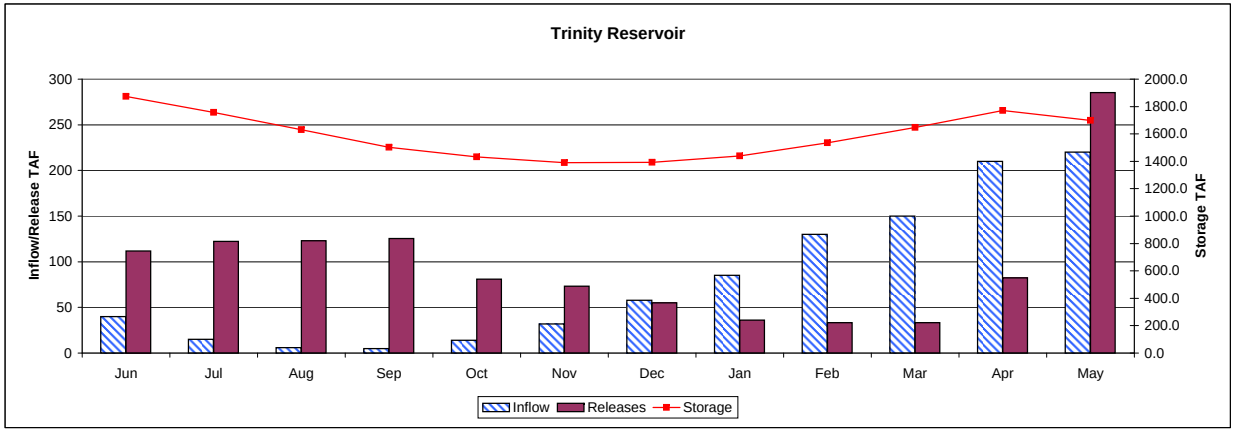

		Jun	Jul	Aug	Sep	Oct	Nov	Dec	Jan	Feb	Mar	Apr	May
Whiskeytown													
Inflow		8	3	2	2	3	7	16	35	45	38	25	16
Est. Evap.		1.9	2.5	2.3	1.9	1.0	0.4	0.3	0.5	0.4	0.6	1.1	1.6
Total Release		71.9	95.2	95.2	98.9	92.3	61.9	52.3	52.3	61.1	52.3	41.9	42.3
Spring Cr.		60	90	90	90	80	50	40	40	50	40	30	30
Storage	238.3	238	238	238	238	206	206	206	206	206	206	238	238
Elevation (feet)		1209	1209	1209	1209	1199	1199	1199	1199	1199	1199	1209	1209
Area (acres)		3223	3223	3223	3223	3223	2977	2977	2977	2977	2977	2977	3223
Clear Creek-cfs		200	85	85	150	200	200	200	200	200	200	200	200
Clear Creek-taf		11.9	5.2	5.2	8.9	12.3	11.9	12.3	12.3	11.1	12.3	11.9	12.3
CC AFRP		200	200	200	200	200	150	150	150	150	200	200	200

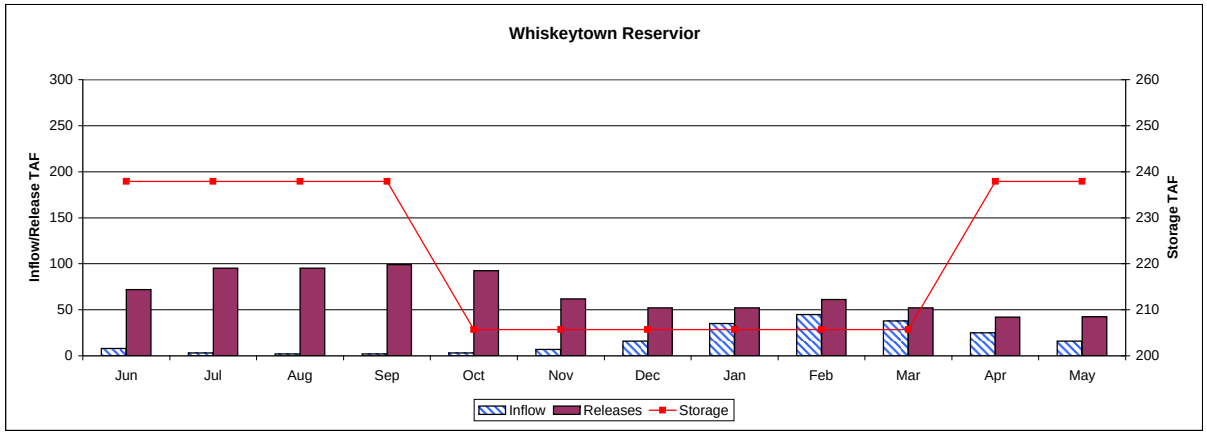

		Jun	Jul	Aug	Sep	Oct	Nov	Dec	Jan	Feb	Mar	Apr	May
Shasta													
Inflow		220	180	170	170	240	300	380	590	730	810	620	480
Est. Evap.		14.8	17.7	14.3	10.5	5.0	2.4	1.6	3.0	2.7	4.7	10.2	13.8
Total Shasta Release		684	771	586	356	258	173	206	160	130	206	416	462
Keswick-cfs		12500	14000	11000	7500	5500	3750	4000	3250	3250	4000	7500	8000
Keswick-taf		744	861	676	446	338	223	246	200	180	246	446	492
Keswick Target (cfs)		12500	14000	11000	7500	5500	3750	4000	3250	3250	4000	7500	8000
Storage	3601	3123	2514	2084	1887	1864	1988	2161	2588	3185	3784	3978	3982
Elevation (feet)		1013	985	962	951	949	957	966	989	1016	1040	1047	1047
Area (acres)		25558	23192	20069	17673	16580	16385	17172	18079	20502	23539	26413	27283
Wilkin's Target (cfs)		0	5000	5000	5000	5000	5000	5000	5000	0	0	0	0
Keswick to Wilkins Acc/dep (cfs)		-4673	-6108	-4334	-1834	102	1113	3700	6495	9665	9073	2050	-2199
Flow@Wilkin's Slough (cfs)		8027	7977	6751	5816	5802	5063	7900	9945	13115	13273	9750	6001
Sac AFRP		4500	5500	5500	5500	3250	3250	3250	3250	6000	5500	5500	3750

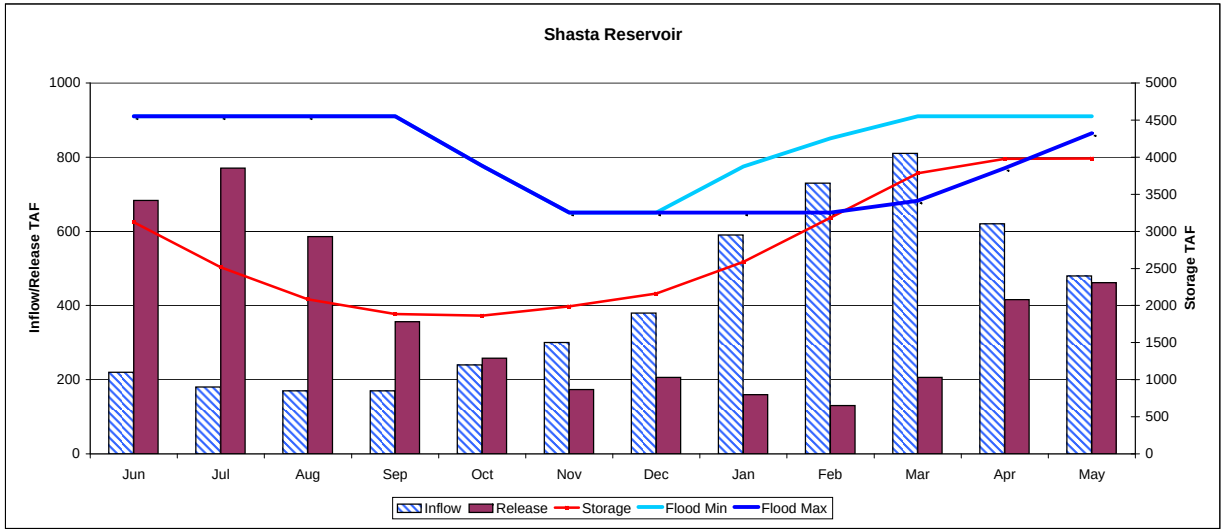

		Jun	Jul	Aug	Sep	Oct	Nov	Dec	Jan	Feb	Mar	Apr	May
Oroville													
Inflow		93	128	147	110	120	170	220	320	450	450	530	420
Est. Evap.		8.1	9.8	8.1	5.9	2.7	1.3	0.8	1.5	1.3	2.2	4.8	6.9
Total Releases - TAF		396	550	522	333	218	178	148	112	69	119	171	300
Storage	2965	2654	2222	1839	1610	1509	1500	1572	1778	2158	2487	2841	2954
Elevation (feet)		838	803	767	743	732	731	739	761	797	825	853	861
Area (acres)		13937	12890	11383	9959	9056	8672	8637	8914	9709	11158	12327	13526
Feather Minimum (cfs)		3670	5690	5590	4290	2000	1240	1250	1250	1250	1750	1750	1805
Feather - Target (TAF)	-cfs	0	0	0	0	0	0	0	0	0	0	0	0
Actual Feather Release (TA	-TAF	218	350	344	255	123	74	77	77	69	108	104	111
Thermolito - Demand TAF	-Deliveries	178	200	178	78	95	104	71	35	0	11	67	189

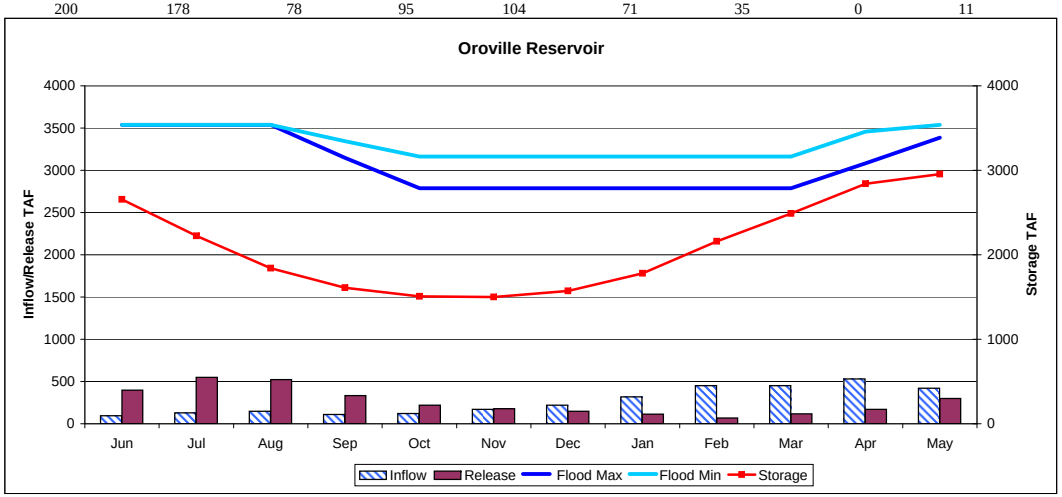

		Jun	Jul	Aug	Sep	Oct	Nov	Dec	Jan	Feb	Mar	Apr	May
Folsom													
Inflow		112	93	92	81	90	100	120	160	270	320	440	480
Est. Evap.		5.9	7.8	6.5	4.9	2.6	1.2	0.7	1.2	0.9	1.5	3.5	5.0
Total Release		105.8	241.6	154.7	98.2	123.2	123.9	158.6	189.4	199.5	223.6	260.0	260.8
Pumping (FP)		13	12	10	7	5	4	4	4	4	7	8	12
FS Canal (FSC)		3.6	3.6	2.88	1.92	1.44	0.96	0.96	0.96	1.2	1.44	2.16	2.88
Nimbus Minimum (cfs)		1500	0	1000	1500	1900	2000	2500	3000	3500	3500	4200	4000
Nimbus Minimum (TAF)		89.2	0.0	61.5	89.2	116.8	119.0	153.7	184.4	194.3	215.2	249.9	245.9
Actual Nimbus Release (TAF)		89.2	226.0	141.8	89.2	116.8	119.0	153.7	184.4	194.3	215.2	249.9	245.9
Storage	787	787	631	562	539	504	479	439	409	478	573	750	964
Elevation (feet)		448	432	424	421	417	414	409	404	414	425	444	465
Area (acres)		10227	10227	9194	8319	8537	8103	7599	7242	6887	7599	8974	9782
Amer AFRP		1750	2500	3520	2750	3750	3500	2250	2250	2500	2500	2500	2500

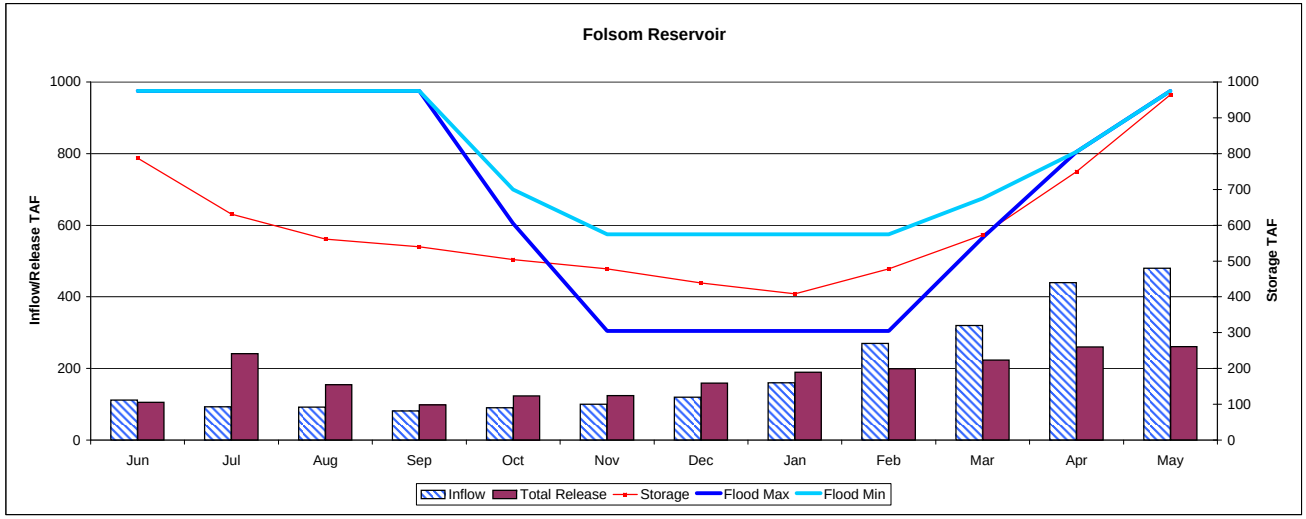

New Melones		Jun	Jul	Aug	Sep	Oct	Nov	Dec	Jan	Feb	Mar	Apr	May
Inflow		50	40	37	33	35	35	40	50	80	105	160	250
Est. Evap.		6.0	7.6	6.8	5.5	2.7	1.3	0.8	1.5	1.2	1.9	3.7	4.9
Total Release		146	133	124	95	32	23	32	19	16	38	143	149
Tull. Stor.		67.0	67.0	67.0	63.8	57.0	57.0	57.0	57.0	57.0	58.5	62.6	67.0
Goodwin - cfs		690	372	365	240	250	287	287	287	287	289	1036	907
Goodwin - TAF		41	23	22	14	15	17	18	18	16	18	62	54
OID/SSJID		90	95	90	74	14	0	10	0	0	14	68	80
CVP Contractors		13	15	12	10	9	6	4	1	0	5	9	11
Storage	1778	1676	1576	1482	1414	1415	1425	1433	1463	1526	1591	1604	1700
Elevation (feet)		1021	1011	1001	994	994	995	996	999	1006	1013	1014	1024
Area (acres)		10276	9903	9536	9175	8926	8926	8961	8997	9103	9354	9609	9645
S. J. above Stan - TAF		55	38	36	41	90	85	88	98	183	206	154	95
S. J. @ VNS. - cfs		1615	990	951	929	1714	1716	1719	1881	3583	3640	2847	2486

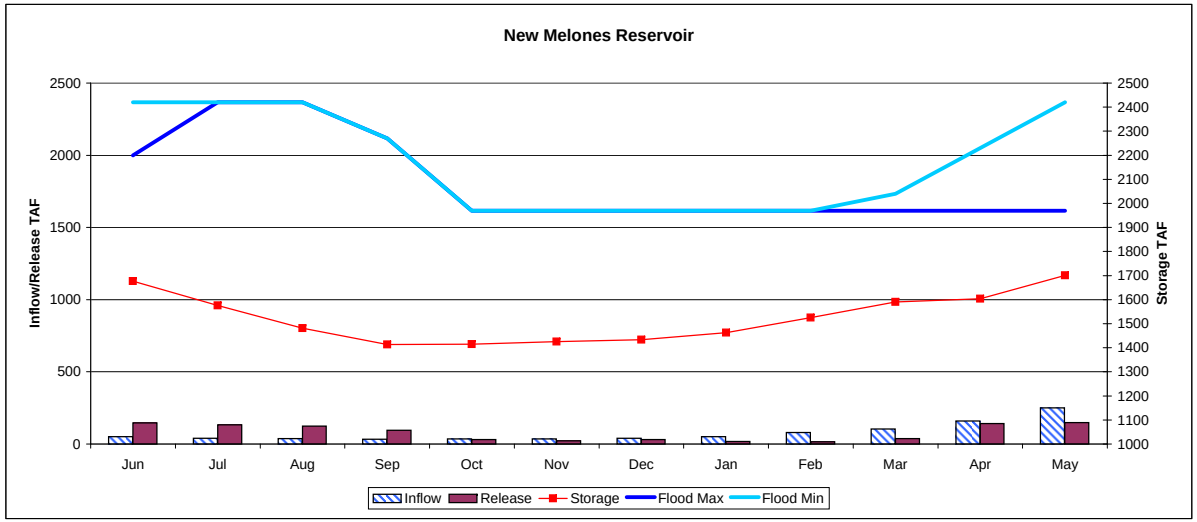

SAN LUIS/O'NEILL		Jun	Jul	Aug	Sep	Oct	Nov	Dec	Jan	Feb	Mar	Apr	May
F SL P/G.		-260	-71	-12	81	127	204	228	222	140	12	-67	-165
Federal Storage	426	144	50	19	86	202	398	617	832	966	966	882	694
State SL P/G.		-285	-112	-65	36	60	93	338	280	136	1	-113	-193
State Storage	597	309	194	126	160	219	311	649	927	1,062	1,062	946	748
Total Storage	1,023	453	244	145	246	422	709	1,266	1,760	2,028	2,029	1,828	1,442
Area (acres)		10,168	7,423	5,791	4,752	5,791	7,223	8,857	10,948	12,115	12,565	12,565	12,248
Elevation (ft)		391	360	342	360	387	422	478	521	543	543	527	494

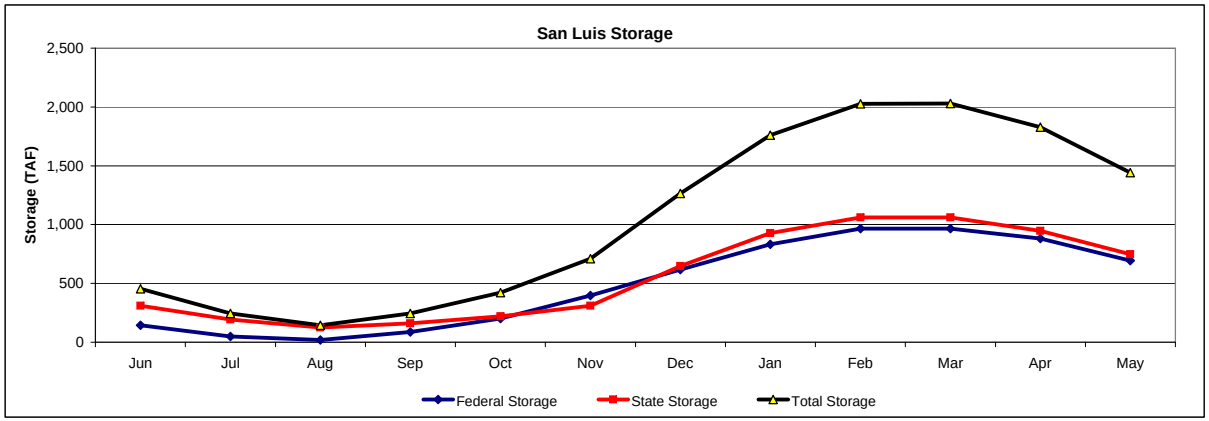

	Jun	Jul	Aug	Sep	Oct	Nov	Dec	Jan	Feb	Mar	Apr	May
DELTA												
Federal Banks	0	82	82	22	0	0	0	0	0	0	0	0
Contra Costa	9.8	11.1	12.7	14.0	16.8	18.4	18.3	14.0	14.0	12.7	12.7	12.7
Tracy	112	269	268	260	268	259	268	268	226	143	124	122
Total Federal Exports	122	362	363	296	285	277	286	282	240	156	137	135
State Banks Pumping	50	259	298	285	250	240	405	400	309	137	145	94
Total Exports	172	621	661	581	535	517	691	682	549	293	281	229
USBR Monthly COA Account	0.0	-0.2	0.1	0.0	0.0	0.0	0.0	0.0	0.0	0.0	0.0	0.0
Accumulated COA	0.0	-0.2	-0.1	-0.1	-0.1	-0.1	-0.1	-0.1	-0.1	-0.1	-0.1	-0.1
Computed Delta Outflow (NDOI)	506	289	219	209	316	286	460	680	1,048	1,479	928	604
Excess Outflow (EO)	84	0	0	30	70	18	183	403	392	778	250	137
Freeport Flow (FF) cfs	13,878	17,633	15,768	13,817	12,419	11,292	15,810	19,312	24,265	25,426	19,054	13,390
X-channel Gates	open	open	open	open	open	closed	open	closed	closed	closed	closed	open
% Inflow Diverted	18%	53%	63%	64%	59%	64%	62%	51%	34%	15%	20%	22%
% Inflow Diverted Std	35%	65%	65%	65%	65%	65%	65%	65%	35%	35%	35%	35%
X2 Location (km from GG)	73.8	81.6	86.3	87.9	85.5	85.2	81.8	77.6	72.2	68.5	70.7	74.9
X2 location Std.												