APPENDIX C – TOPOGRAPHIC SURVEY MAPS

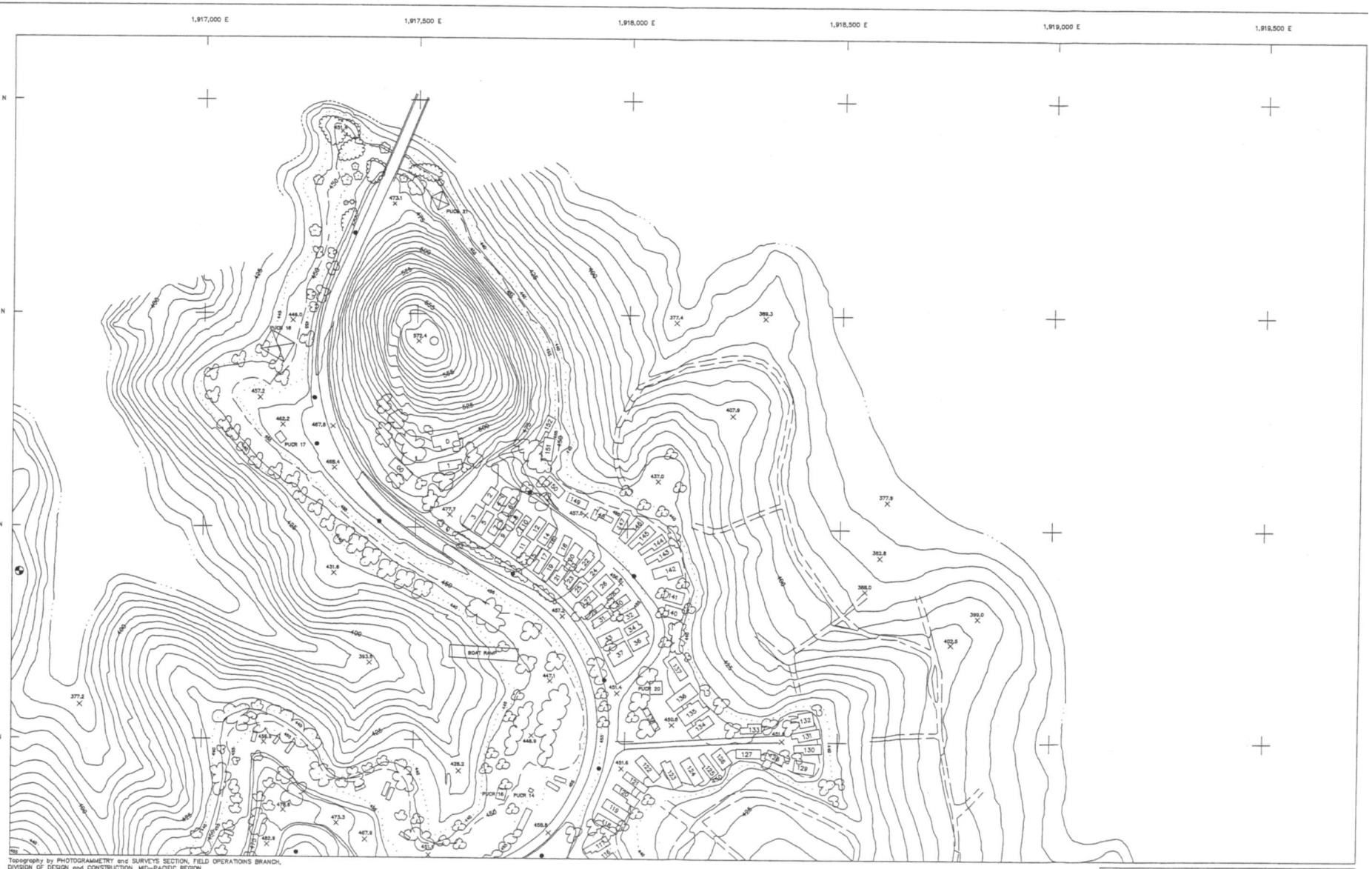

Topography by PHOTOGRAMMETRY and SURVEYS SECTION, FIELD OPERATIONS BRANCH, DIVISION OF DESIGN and CONSTRUCTION, MID-PACIFIC REGION
compiled from photography BR-BRA-11, flown 9-20-91
AutoCad drawings filenamed404.DWG

APPROXIMATE BUILDING LOCATION BASED UPON 2002 FIELD OBSERVATION.

100 0 100 200 300
SCALE OF FEET

CONTOUR INTERVAL 5 FEET

N

SHEET INDEX

1404
1405
1445

BUREAU OF RECLAMATION
SOLANO PROJECT
LAKE BERRYESSA RECREATION RESORTS

PUTAH CREEK PARK TOPOGRAPHY

SACRAMENTO, CA | SHEET 1 OF3 | 413-208-1404

Topography by PHOTOGRAMMETRY and SURVEYS SECTION, FIELD OPERATIONS BRANCH,
DIVISION OF DESIGN and CONSTRUCTION, MID-PACIFIC REGION
compiled from photography BR-BRA-11, flown 9-20-91
AutoCad drawings filenamet405.DWG

APPROXIMATE BUILDING LOCATION BASED UPON 2002 FIELD OBSERVATION.

100 0 100 200 300
SCALE OF FEET

CONTOUR INTERVAL 5 FEET

N

SHEET INDEX

1404
1405
1445

BUREAU OF RECLAMATION

SOLANO PROJECT
LAKE BERRYESSA RECREATION RESORTS

PUTAH CREEK PARK
TOPOGRAPHY

SACRAMENTO, CA | SHEET 2 OF 3 | 413-208-1405

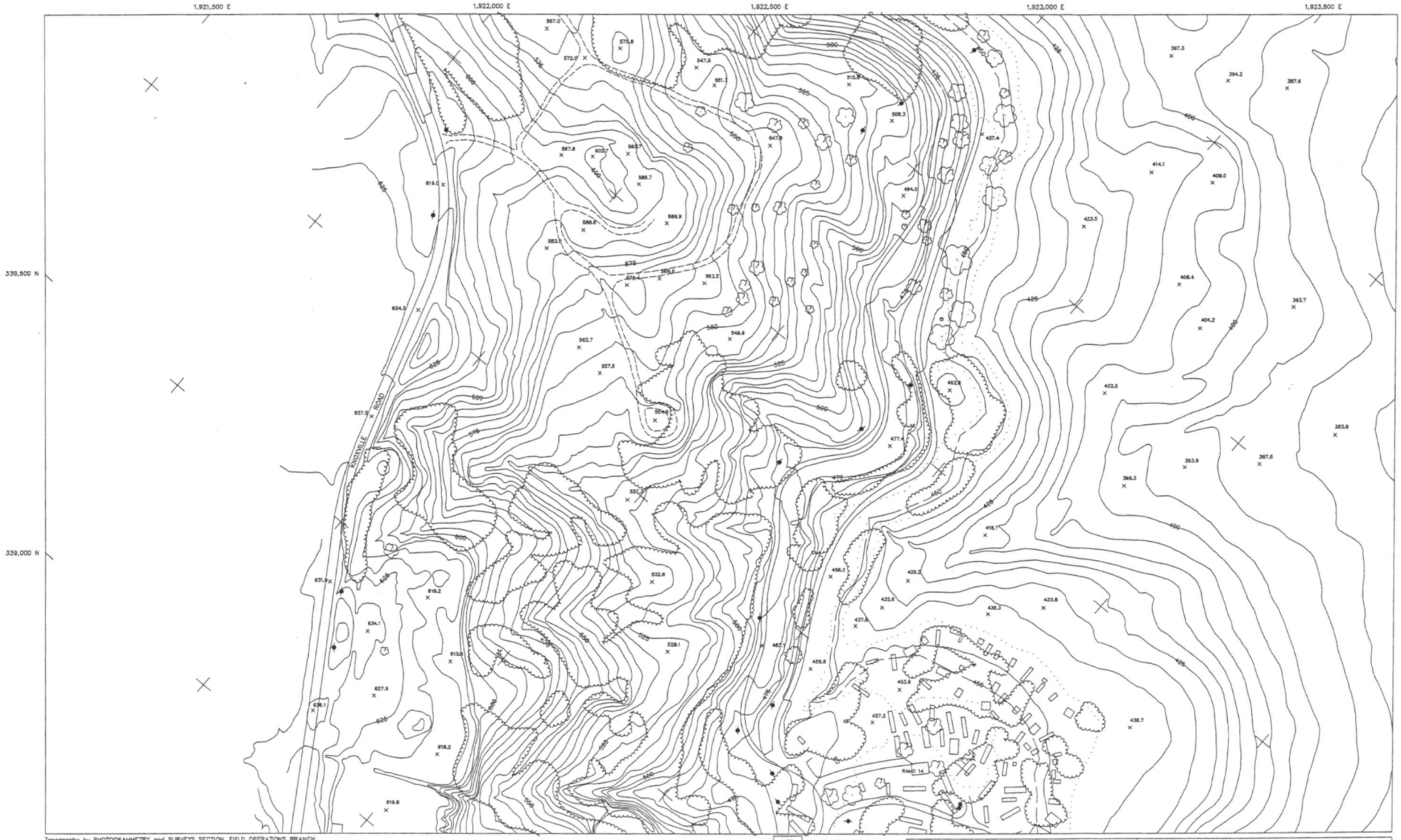

Topography by PHOTOGRAMMETRY and SURVEYS SECTION, FIELD OPERATIONS BRANCH, DIVISION OF DESIGN and CONSTRUCTION, MID-PACIFIC REGION
Compiled from photography BR-BRA-11, dated 9-20-91

APPROXIMATE BUILDING LOCATION BASED UPON 2002 FIELD OBSERVATION.

100 0 100 200 300
SCALE OF FEET

CONTOUR INTERVAL 5 FEET

1453	
1425	
1426	
1427	
1428	
1429	

SHEET INDEX

Designed _____ Technical Approval _____
Drawn _____ Submitted _____
Checked _____ Admin. Approval _____

BUREAU OF RECLAMATION
SOLANO PROJECT
LAKE BERRYESSA RECREATION RESORTS
RANCHO MONTICELLO
TOPOGRAPHY

SACRAMENTO, CA 1993 | SHEET 2 OF 8 | 413-208-1452

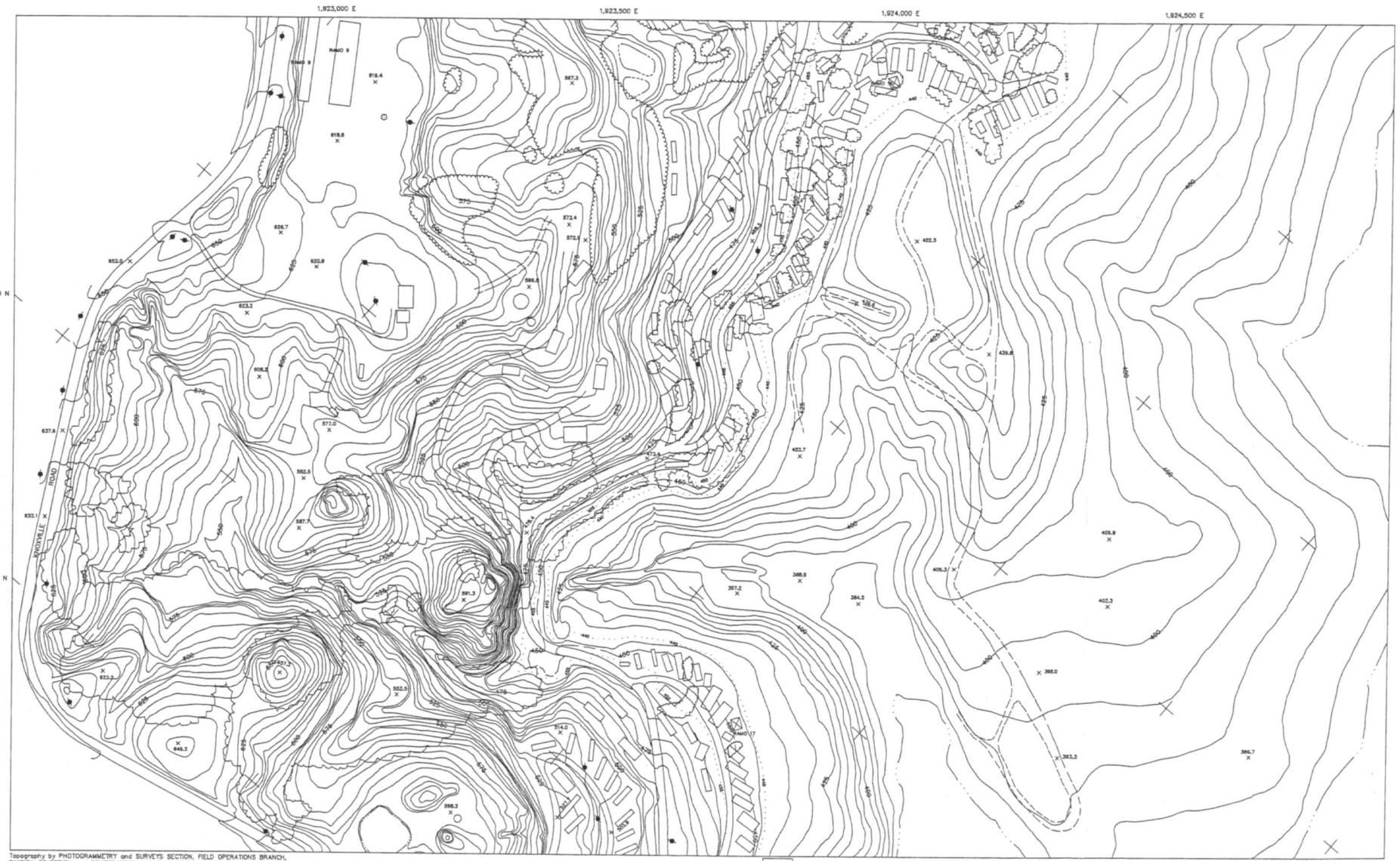

Topography by PHOTOGRAMMETRY and SURVEYS SECTION, FIELD OPERATIONS BRANCH,
DIVISION OF DESIGN and CONSTRUCTION, MID-PACIFIC REGION
compiled from photography BR-BRA-11 flown 9-20-91

APPROXIMATE BUILDING LOCATION BASED UPON 2002 FIELD OBSERVATION.

100 0 100 200 300
SCALE OF FEET
CONTOUR INTERVAL 5 FEET

SHEET INDEX

1453
1452
1426
1427
1428
1429

Designed _____ Technical Approval _____
Drawn _____ Submitted _____
Checked _____ Admin Approval _____

BUREAU OF RECLAMATION
SOLANO PROJECT
LAKE BERRYESSA RECREATION RESORTS
RANCHO MONTICELLO
TOPOGRAPHY

SACRAMENTO, CA | 1992 SHEET 3 OF 8 | 413-208-1426

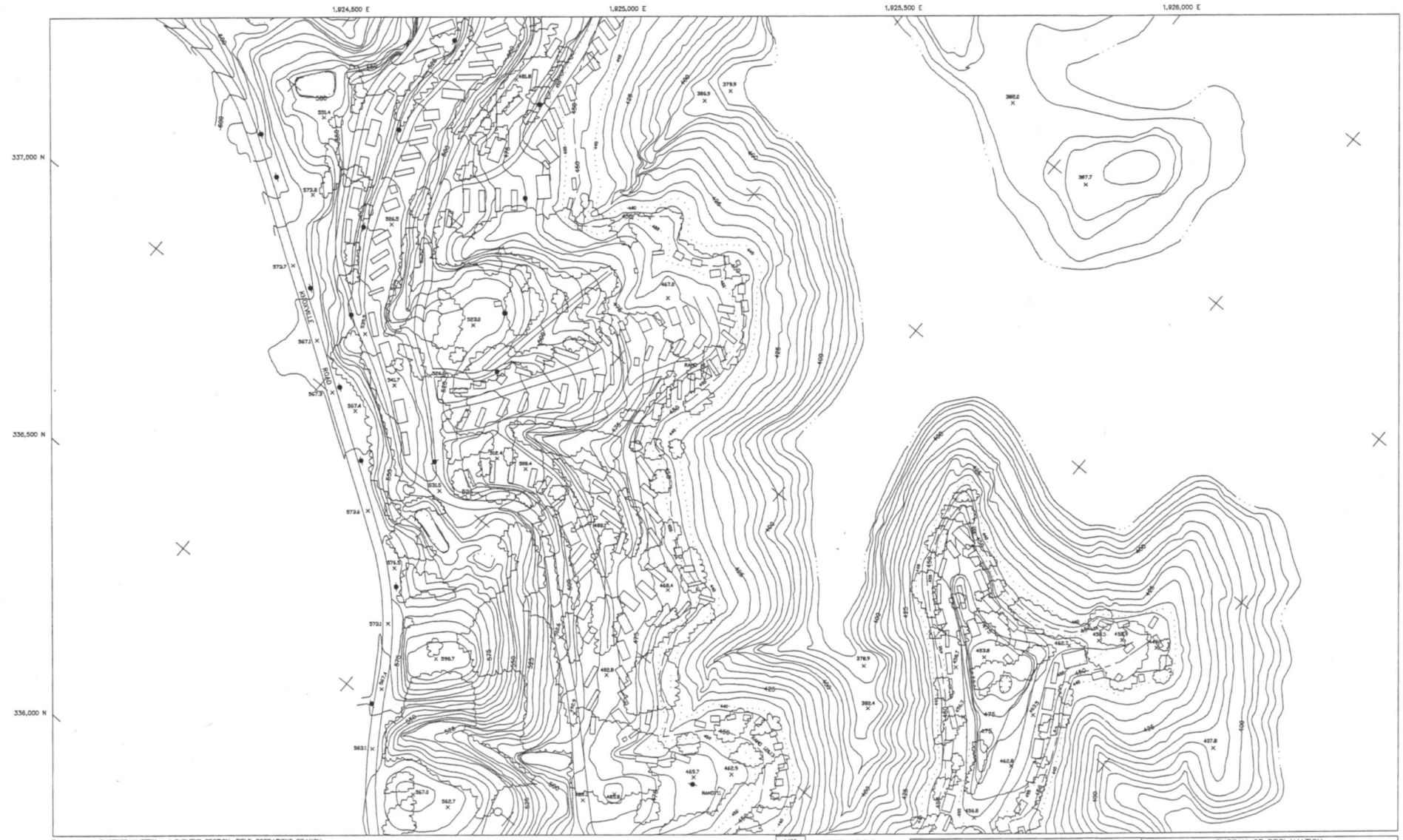

Topography by PHOTOGRAMMETRY and SURVEYS SECTION, FIELD OPERATIONS BRANCH, DIVISION OF DESIGN and CONSTRUCTION, MID-PACIFIC REGION
compiled from photography BR-BRA-11flown 9-20-92

APPROXIMATE BUILDING LOCATION BASED UPON 2002 FIELD OBSERVATION.

100 0 100 200 300
SCALE OF FEET

CONTOUR INTERVAL 5 FEET

SHEET INDEX

1453
1452
1426
1427
1428
1429

Designed _____ Technical Approval _____
Drawn _____ Submitted _____
Checked _____ Admin Approval _____

BUREAU OF RECLAMATION
SOLANO PROJECT
LAKE BERRYESSA RECREATION RESORTS

RANCHO MONTICELLO
TOPOGRAPHY

SACRAMENTO, CA | 1982 SHEET 4 OF 8 | 413-208-1427

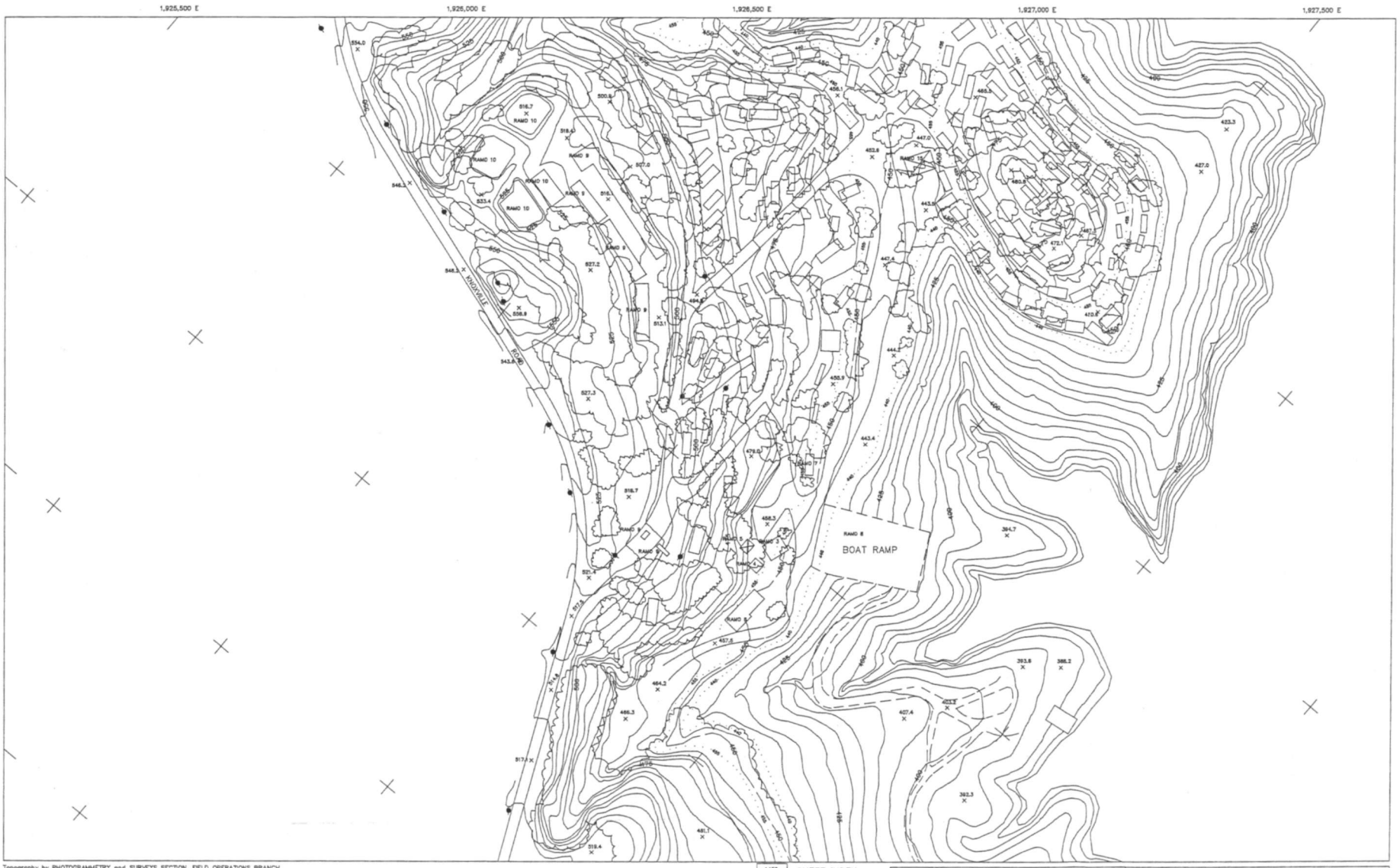

Topography by PHOTOGRAMMETRY and SURVEYS SECTION, FIELD OPERATIONS BRANCH, DIVISION OF DESIGN and CONSTRUCTION, MID-PACIFIC REGION
compiled from photographyBR-BRA-11,flown 9-20-91

APPROXIMATE BUILDING LOCATION BASED UPON 2002 FIELD OBSERVATION.

100 0 100 200 300
SCALE OF FEET

CONTOUR INTERVAL 5 FEET

SHEET INDEX

1453
1452
1426
1427
1428
1429

Designed _____ Technical Approval _____
Drawn _____ Submitted _____
Checked _____ Admin Approval _____

BUREAU OF RECLAMATION
SOLANO PROJECT
LAKE BERRYESSA RECREATION RESORTS

RANCHO MONTICELLO
TOPOGRAPHY

SACRAMENTO, CA | 1993 | SHEET 5 OF 6 | 413-208-1428

Topography by PHOTOGRAMMETRY and SURVEYS SECTION, FIELD OPERATIONS BRANCH, DIVISION OF DESIGN and CONSTRUCTION, MID-PACIFIC REGION
compiled from photography BR-BRA-11, flown 9-20-91
AutoCad drawings filename:1420.DWG

APPROXIMATE BUILDING LOCATION BASED UPON 2002 FIELD OBSERVATION.

100 0 100 200 300
SCALE OF FEET

CONTOUR INTERVAL 5 FEET

NOTE: TRAILERS UPDATED ON 2-12-93

SHEET INDEX

1420
1421

BUREAU OF RECLAMATION
SOLANO PROJECT
LAKE BERRYESSA RECREATION RESORTS

BERRYESSA MARINA TOPOGRAPHY

SACRAMENTO, CA | SHEET 1 OF2 | 413-208-1420

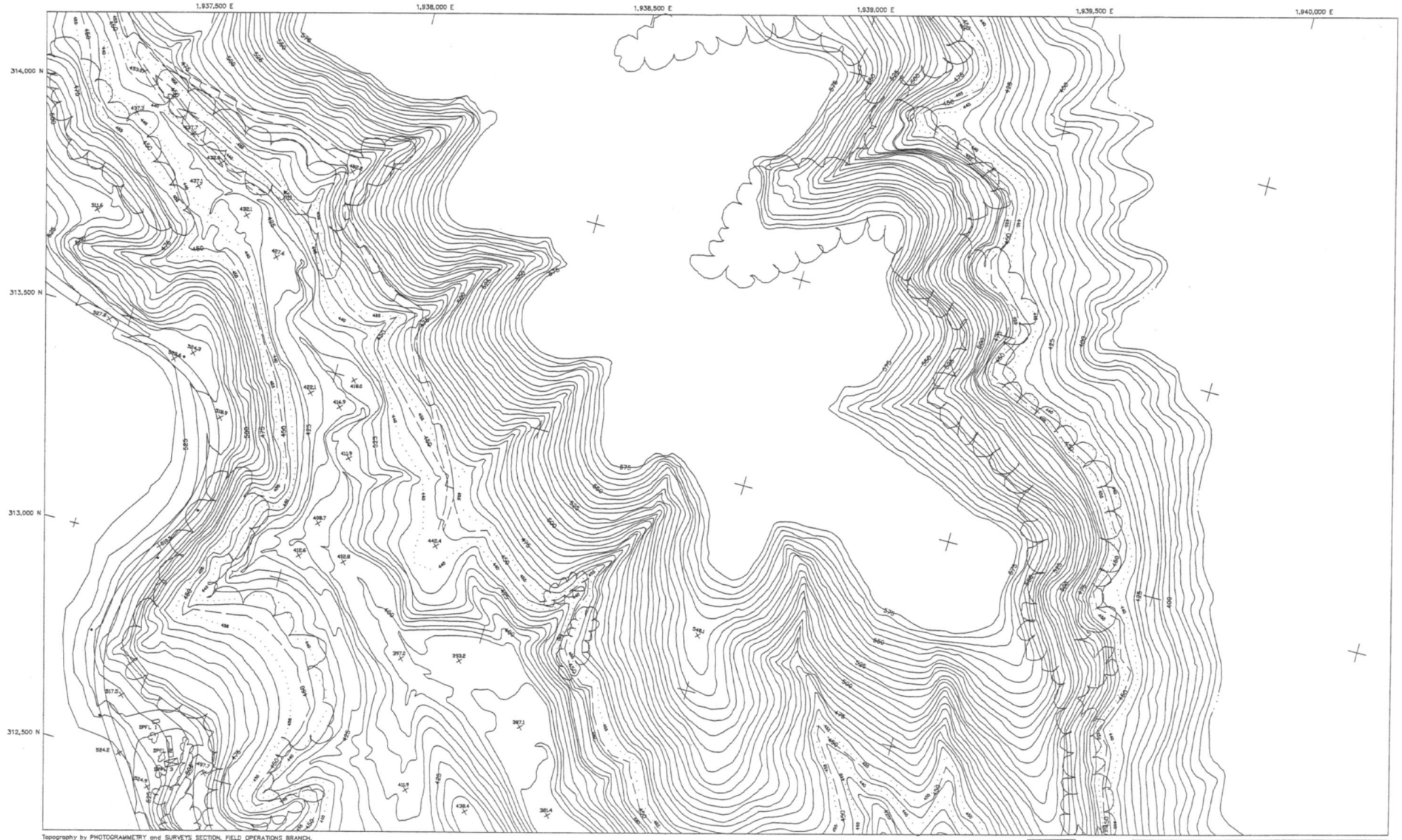

Topography by PHOTOGRAMMETRY and SURVEYS SECTION, FIELD OPERATIONS BRANCH,
DIVISION OF DESIGN and CONSTRUCTION, MID-PACIFIC REGION
compiled from photography8R-BRA-11,flown 9-20-91
AutoCad drawings filename:1410.DWG

APPROXIMATE BUILDING LOCATION BASED UPON 2002 FIELD OBSERVATION.

100 0 100 200 300
SCALE OF FEET

CONTOUR INTERVAL 5 FEET

SHEET INDEX

1410
1409
1408

BUREAU OF RECLAMATION
SOLANO PROJECT
LAKE BERRYESSA RECREATION RESORTS

SPANISH FLAT RESORT TOPOGRAPHY

SACRAMENTO, CA | SHEET 1 OF3 | 413-208-1410

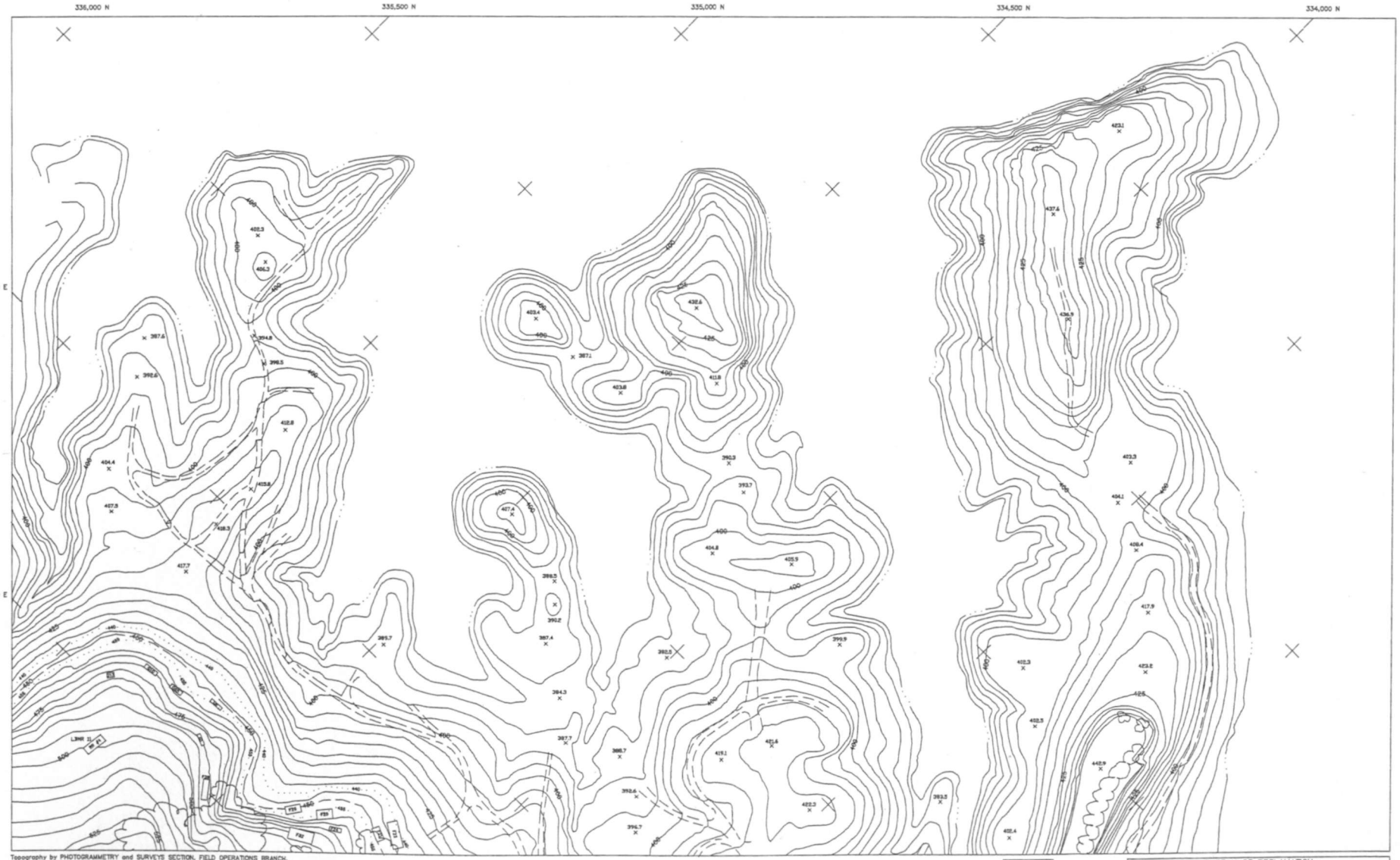

Topography by PHOTOGRAMMETRY and SURVEYS SECTION, FIELD OPERATIONS BRANCH,
DIVISION OF DESIGN and CONSTRUCTION, MID-PACIFIC REGION
compiled from photography BR-BRA-11, flown 9-20-91
AutoCad drawings filename: 1421.DWG

APPROXIMATE BUILDING LOCATION BASED UPON 2002 FIELD OBSERVATION.

100 0 100 200 300
SCALE OF FEET

CONTOUR INTERVAL 5 FEET

NOTE: TRAILERS UPDATED ON 2-12-93

SHEET INDEX

1420
1421

BUREAU OF RECLAMATION
SOLANO PROJECT
LAKE BERRYESSA RECREATION RESORTS

BERRYESSA MARINA TOPOGRAPHY

SACRAMENTO, CA | SHEET 2 OF 2 | 413-208-1421

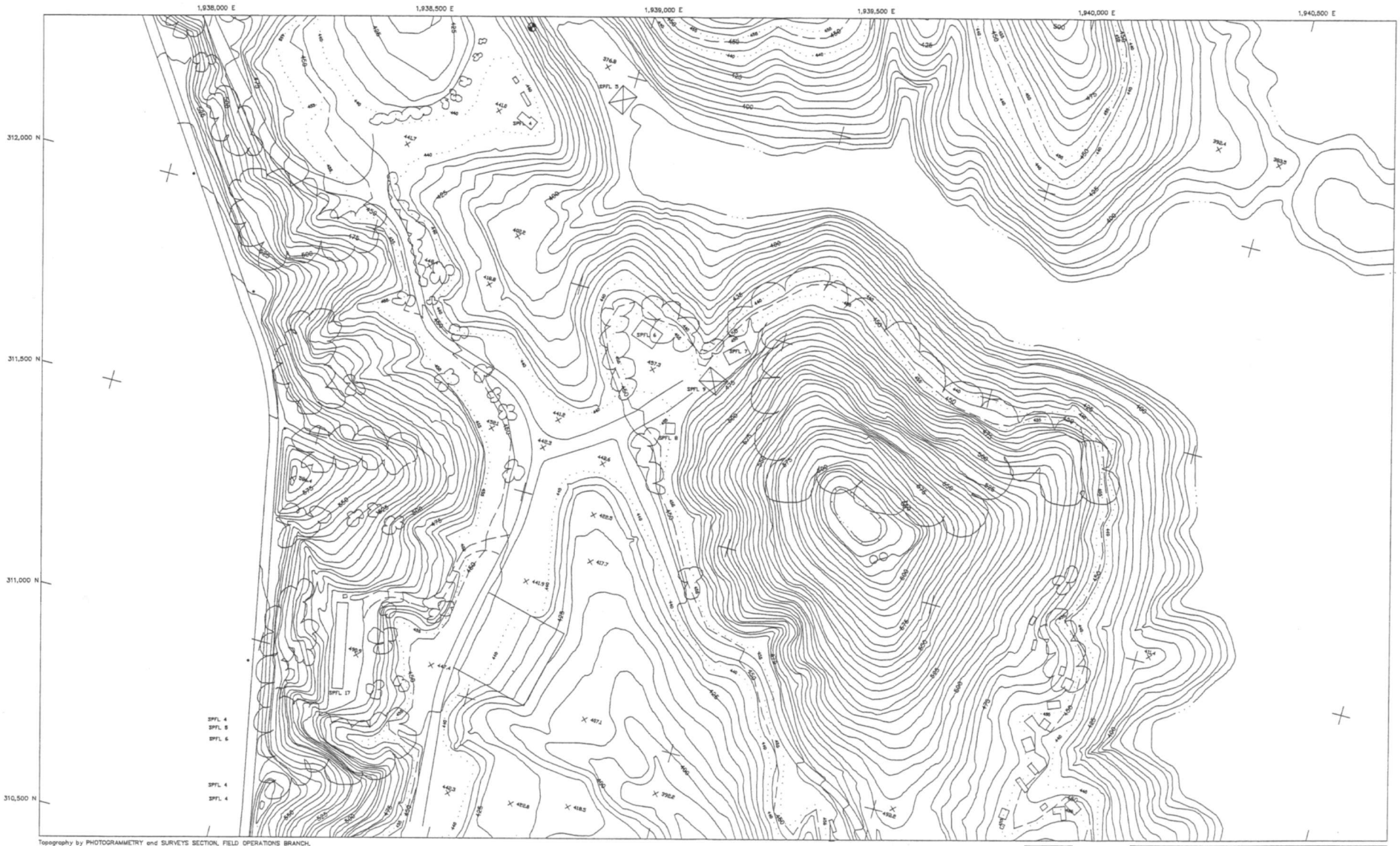

Topography by PHOTOGRAMMETRY and SURVEYS SECTION, FIELD OPERATIONS BRANCH,
DIVISION OF DESIGN and CONSTRUCTION, MID-PACIFIC REGION
compiled from photography BR-BRA-11 flown 9-20-91
AutoCad drawings filename: 1409.DWG

APPROXIMATE BUILDING LOCATION BASED UPON 2002 FIELD OBSERVATION.

100 0 100 200 300
SCALE OF FEET

CONTOUR INTERVAL 5 FEET

N

SHEET INDEX

1410
1409
1408

BUREAU OF RECLAMATION
SOLANO PROJECT
LAKE BERRYESSA RECREATION RESORTS

SPANISH FLAT RESORT TOPOGRAPHY

SACRAMENTO, CA | SHEET 2 OB | 413-208-1409

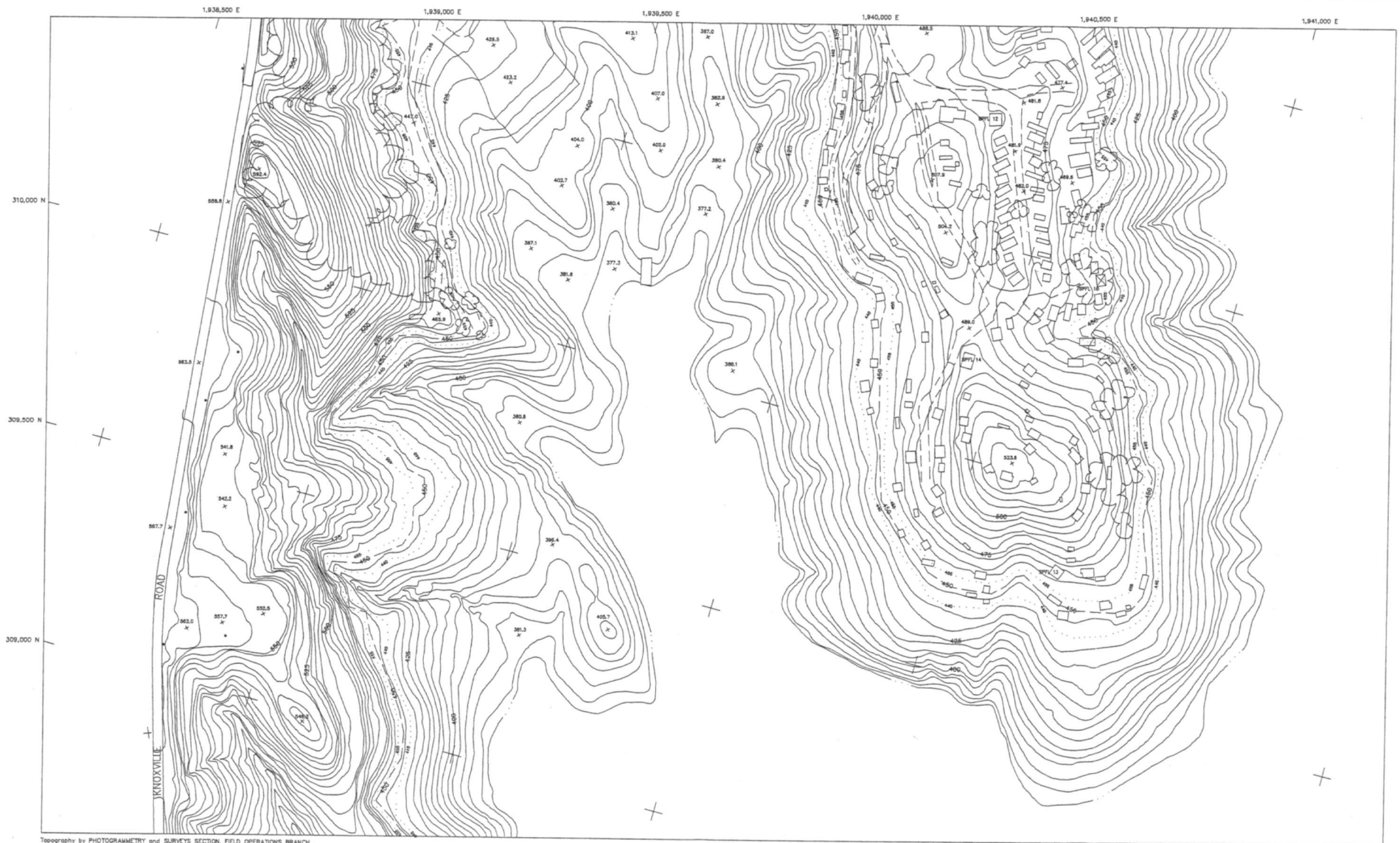

Topography by PHOTOGRAMMETRY and SURVEYS SECTION, FIELD OPERATIONS BRANCH, DIVISION OF DESIGN and CONSTRUCTION, MID-PACIFIC REGION
compiled from photography BR-BRA-11 flown 9-20-91

APPROXIMATE BUILDING LOCATION BASED UPON 2002 FIELD OBSERVATION.

100 0 100 200 300
SCALE OF FEET

CONTOUR INTERVAL 5 FEET

N

SHEET INDEX

1410
1409
1408

BUREAU OF RECLAMATION
SOLANO PROJECT
LAKE BERRYESSA RECREATION RESORTS

SPANISH FLAT RESORT TOPOGRAPHY

SACRAMENTO, CA | SHEET 3 OF 3 | 413-208-1408

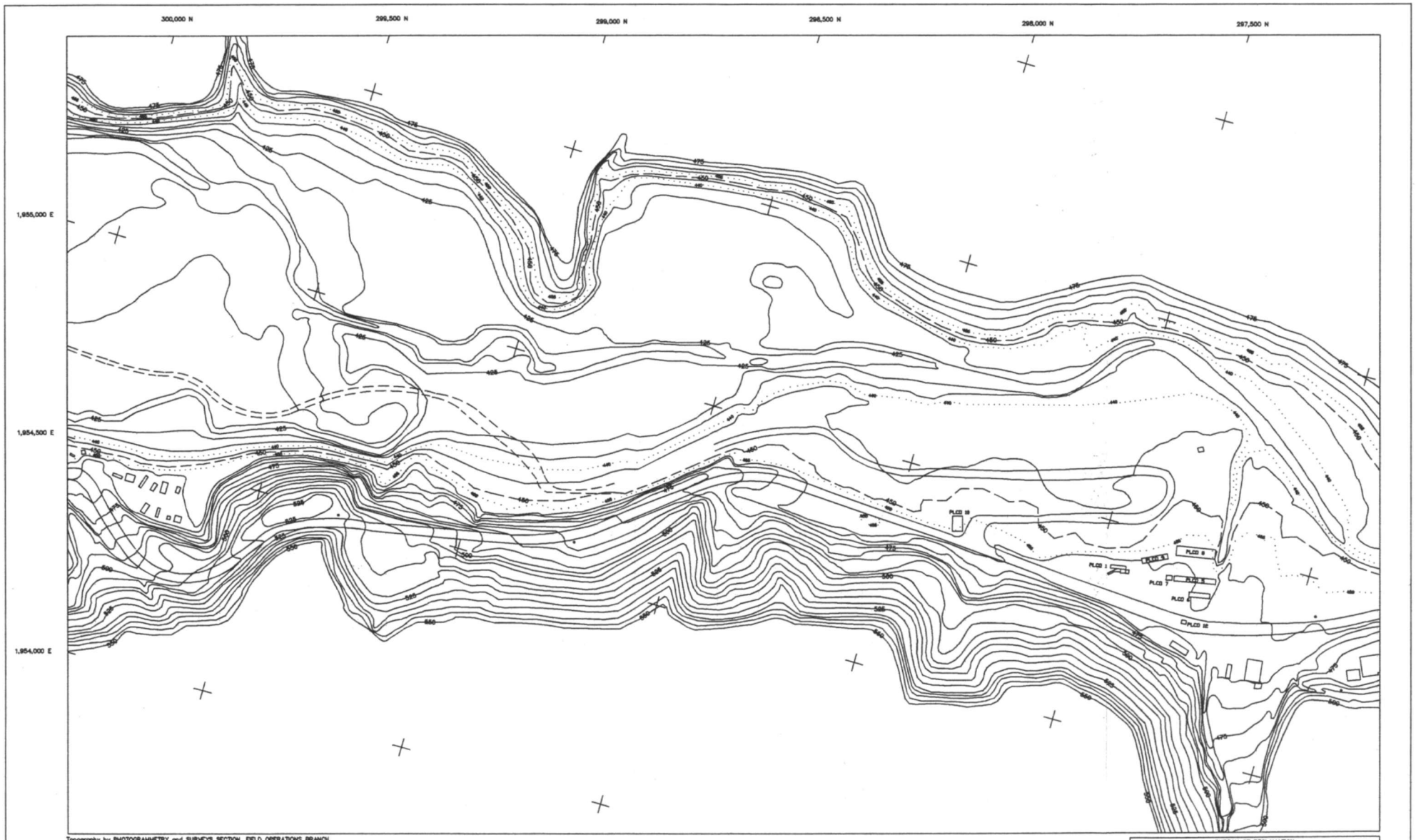

Topography by PHOTOGRAMMETRY and SURVEYS SECTION, FIELD OPERATIONS BRANCH,
DIVISION OF DESIGN and CONSTRUCTION, MID-PACIFIC REGION
compiled from photography BR-BRA-118ovm 9-20-91
AutoCad drawings filename: 1430.DWG

100 0 100 200 300

CONTOUR INTERVAL 5 FEET

1430	1431	1432	1433

BUREAU OF RECLAMATION

SOLANO PROJECT
LAKE BERRYESSA RECREATION RESORTS

PLEASURE COVE RESORT
TOPOGRAPHY

SACRAMENTO, CA. | 1998 SHEET 1 OF 8 | 413-208-1430

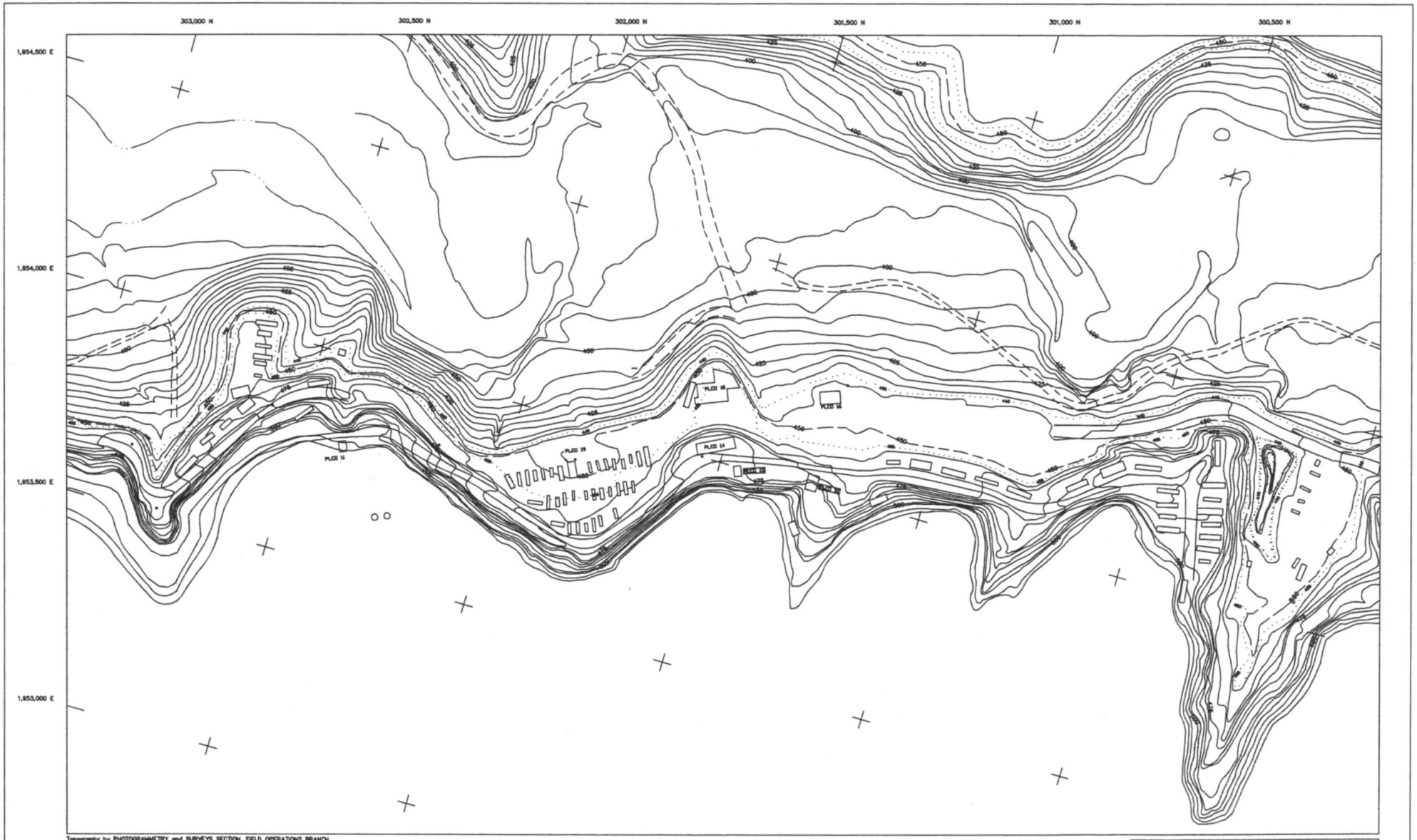

Topography by PHOTOGRAMMETRY and SURVEYS SECTION, FIELD OPERATIONS BRANCH,
DIVISION OF DESIGN and CONSTRUCTION, MID-PACIFIC REGION
compiled from photography:BR-BRA-11,flown 9-20-91
AutoCad drawings filename:1431.DWG

100 0 100 200 300

CONTOUR INTERVAL 5 FEET

1430	1431	1432	1433

BUREAU OF RECLAMATION

SOLANO PROJECT
LAKE BERRYESSA RECREATION RESORTS

PLEASURE COVE RESORT
TOPOGRAPHY

SACRAMENTO, CA | 1988 SHEET 2 OF 8 | 413-208-1431

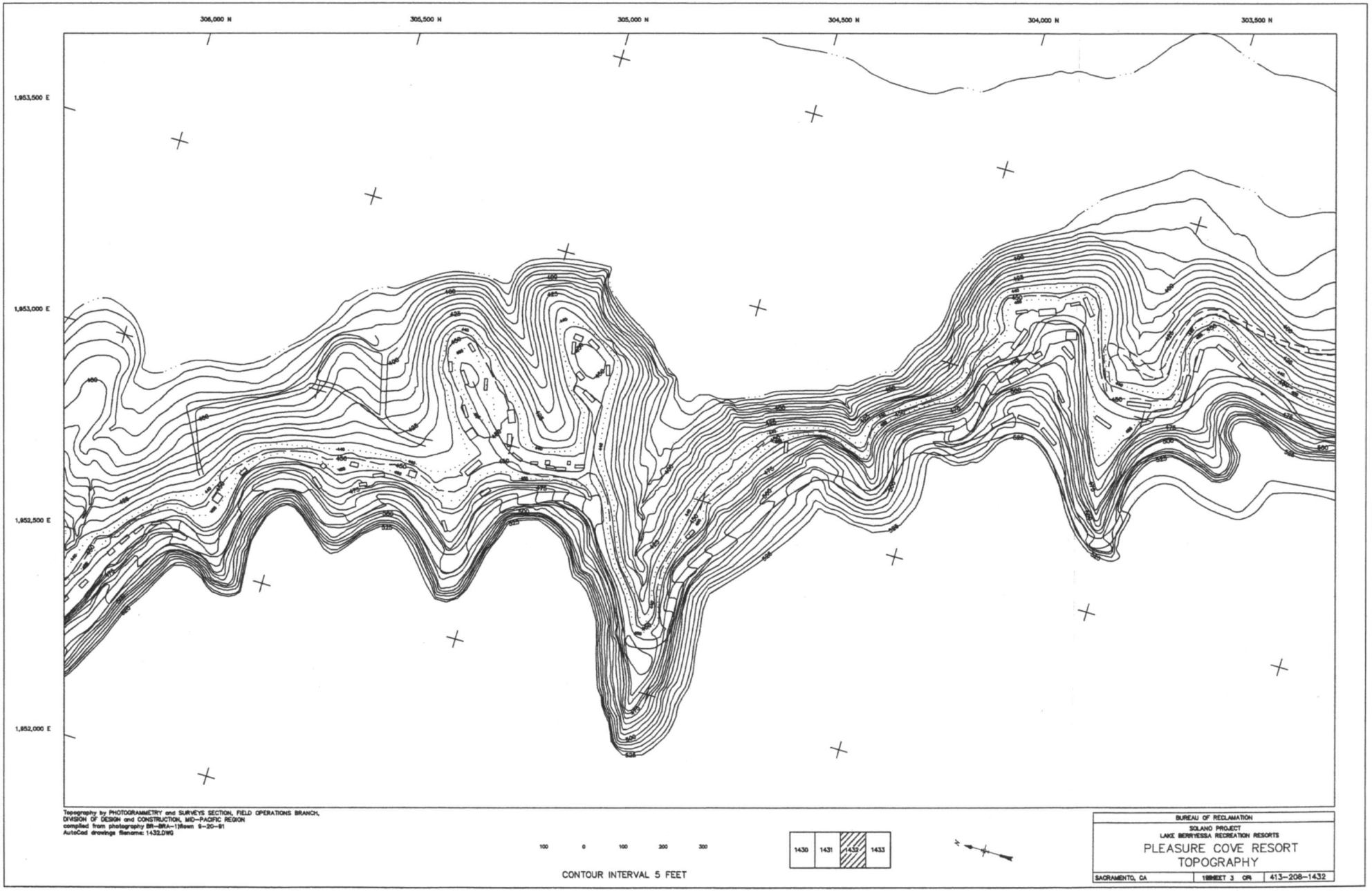

Topography by PHOTOGRAMMETRY and SURVEYS SECTION, FIELD OPERATIONS BRANCH,
DIVISION OF DESIGN and CONSTRUCTION, MID-PACIFIC REGION
compiled from photography BR-BRA-1)flown 9-20-91
AutoCad drawings filename: 1432.DWG

BUREAU OF RECLAMATION
SOLANO PROJECT
LAKE BERRYESSA RECREATION RESORTS

PLEASURE COVE RESORT
TOPOGRAPHY

SACRAMENTO, CA | 1 SHEET 3 OF 4 | 413-208-1432

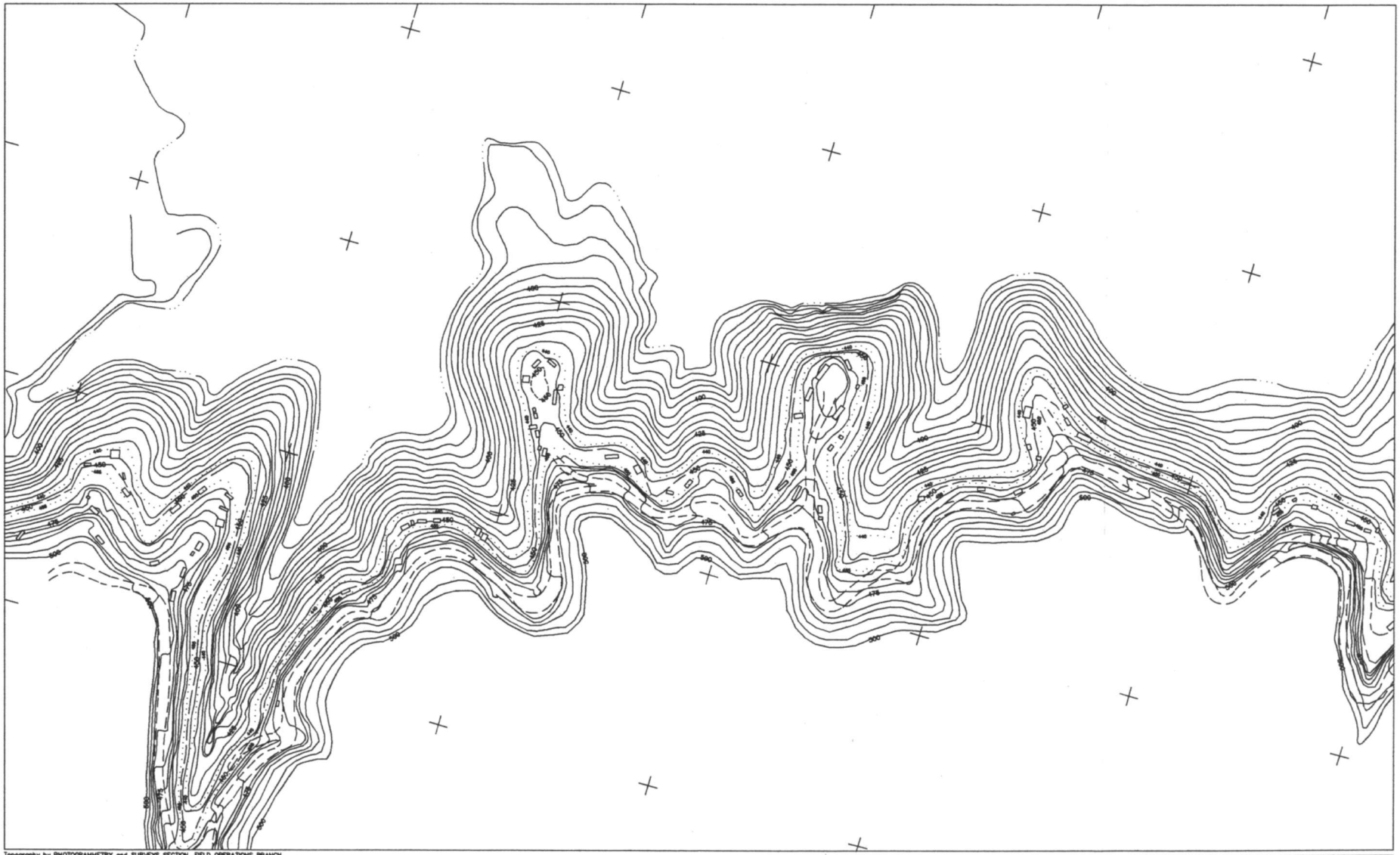

Topography by PHOTOGRAMMETRY and SURVEYS SECTION, FIELD OPERATIONS BRANCH,
DIVISION OF DESIGN and CONSTRUCTION, MID-PACIFIC REGION
compiled from photography BR-BRA-1flown 9-20-91
AutoCad drawings filename: 1433.DWG

100 0 100 200 300

CONTOUR INTERVAL 5 FEET

1430	1431	1432	1433

BUREAU OF RECLAMATION
SOLANO PROJECT
LAKE BERRYESSA RECREATION RESORTS

PLEASURE COVE RESORT
TOPOGRAPHY

SACRAMENTO, CA | SHEET 4 OF 6 | 413-208-1433

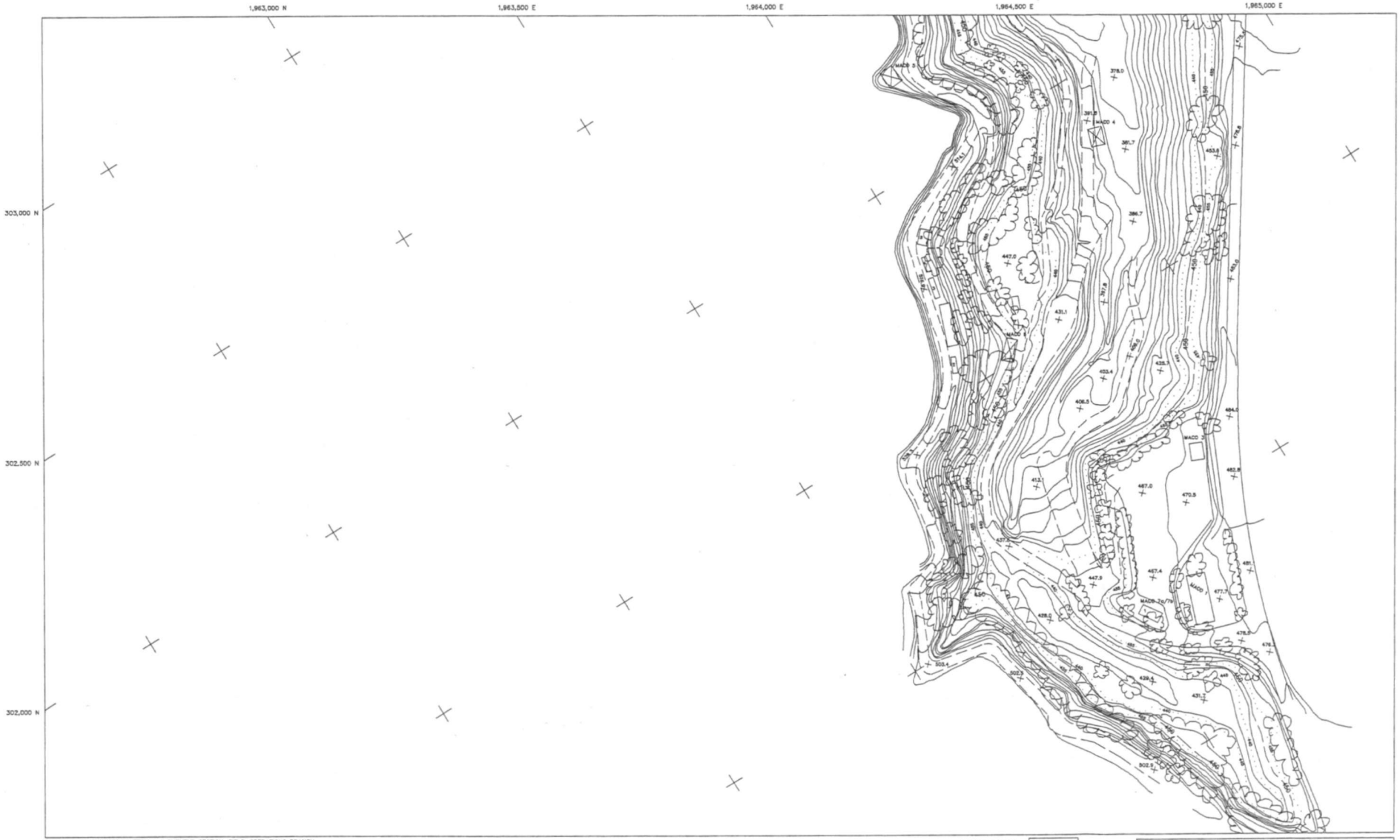

Topography by PHOTOGRAMMETRY and SURVEYS SECTION, FIELD OPERATIONS BRANCH, DIVISION OF DESIGN and CONSTRUCTION, MID-PACIFIC REGION compiled from photography BR-BRA-11, flown 9-20-91

APPROXIMATE BUILDING LOCATION BASED UPON 2002 FIELD OBSERVATION.

100 0 100 200 300
SCALE OF FEET

CONTOUR INTERVAL 5 FEET

NOTE: TRAILER NUMBERS ADDED ON 2-11-93

N

SHEET INDEX

1437
1438

BUREAU OF RECLAMATION

SOLANO PROJECT
LAKE BERRYESSA RECREATION RESORTS

MARKLEY COVE
TOPOGRAPHY

SACRAMENTO, CA	SHEET 2 OF 2	413-208-1438